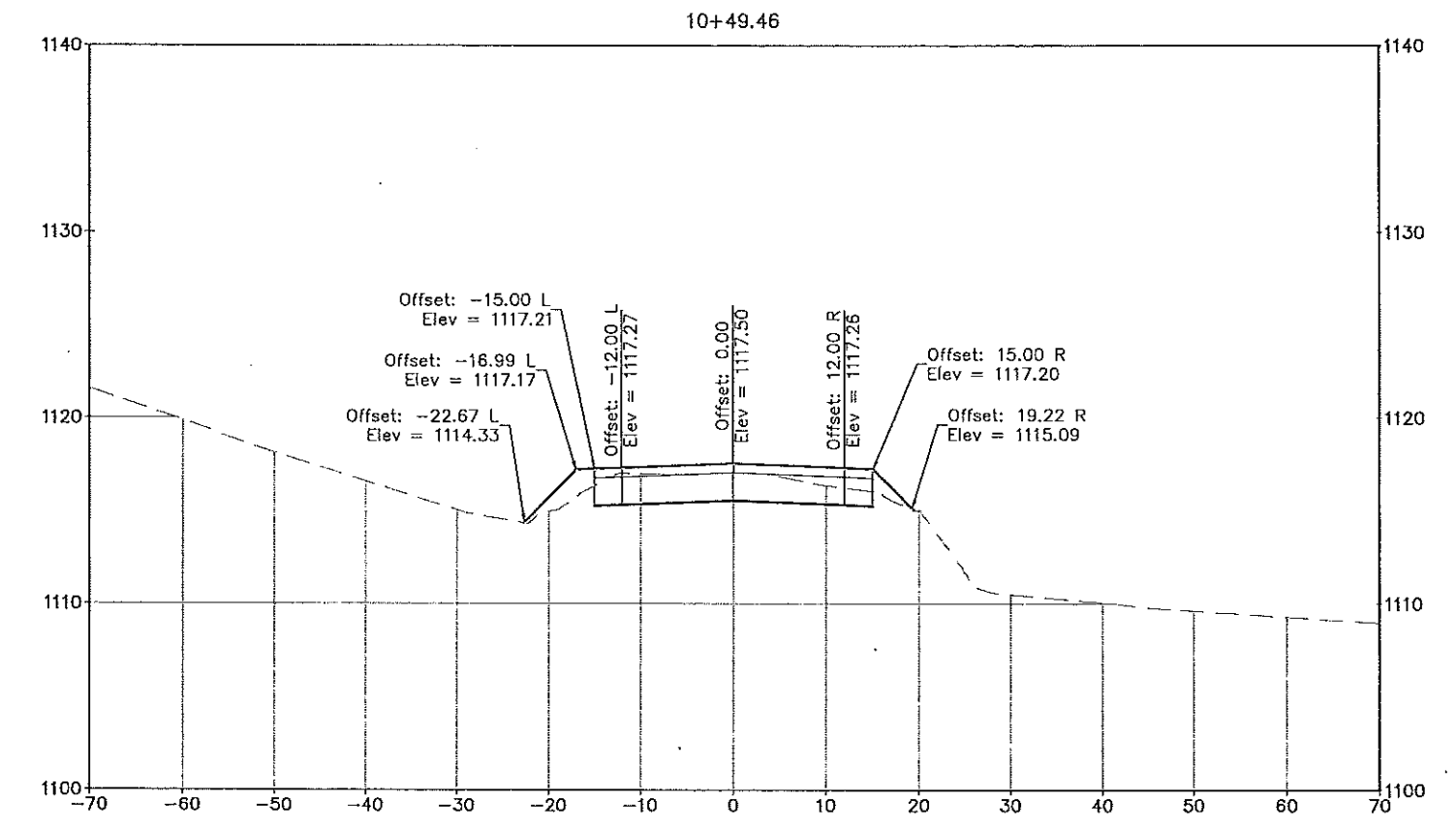
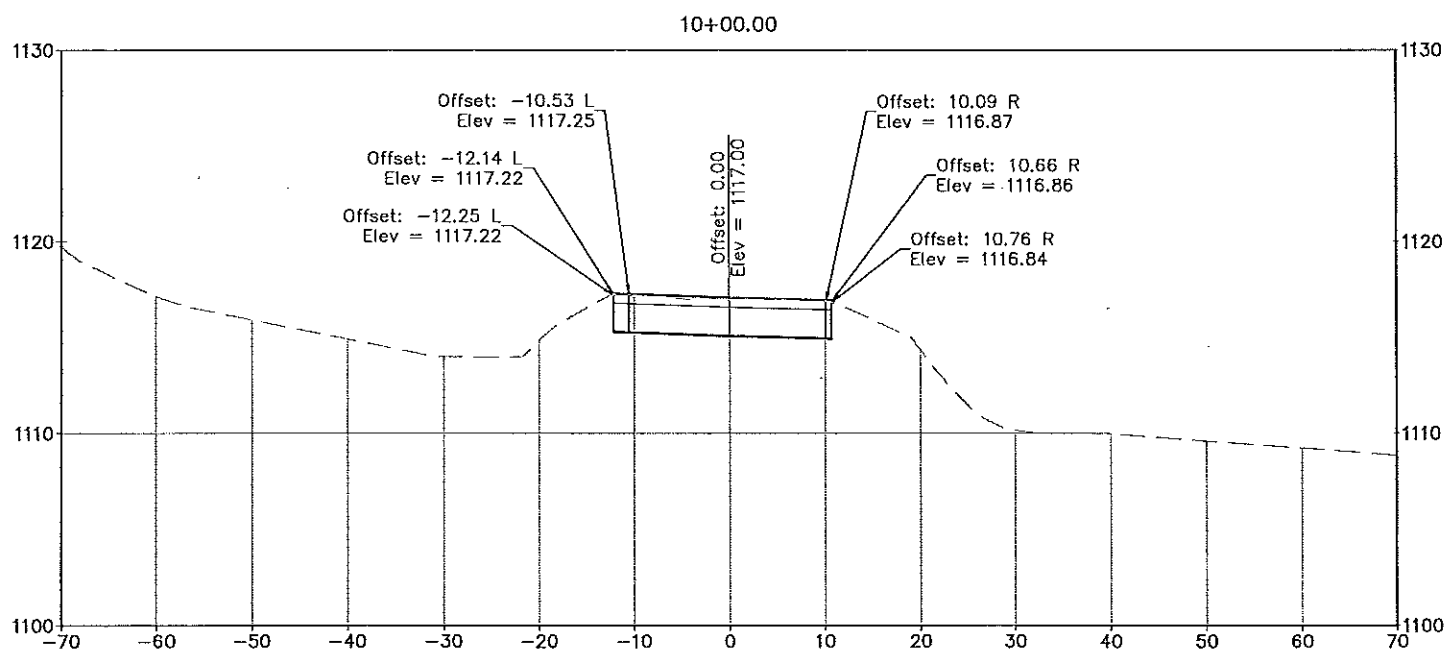
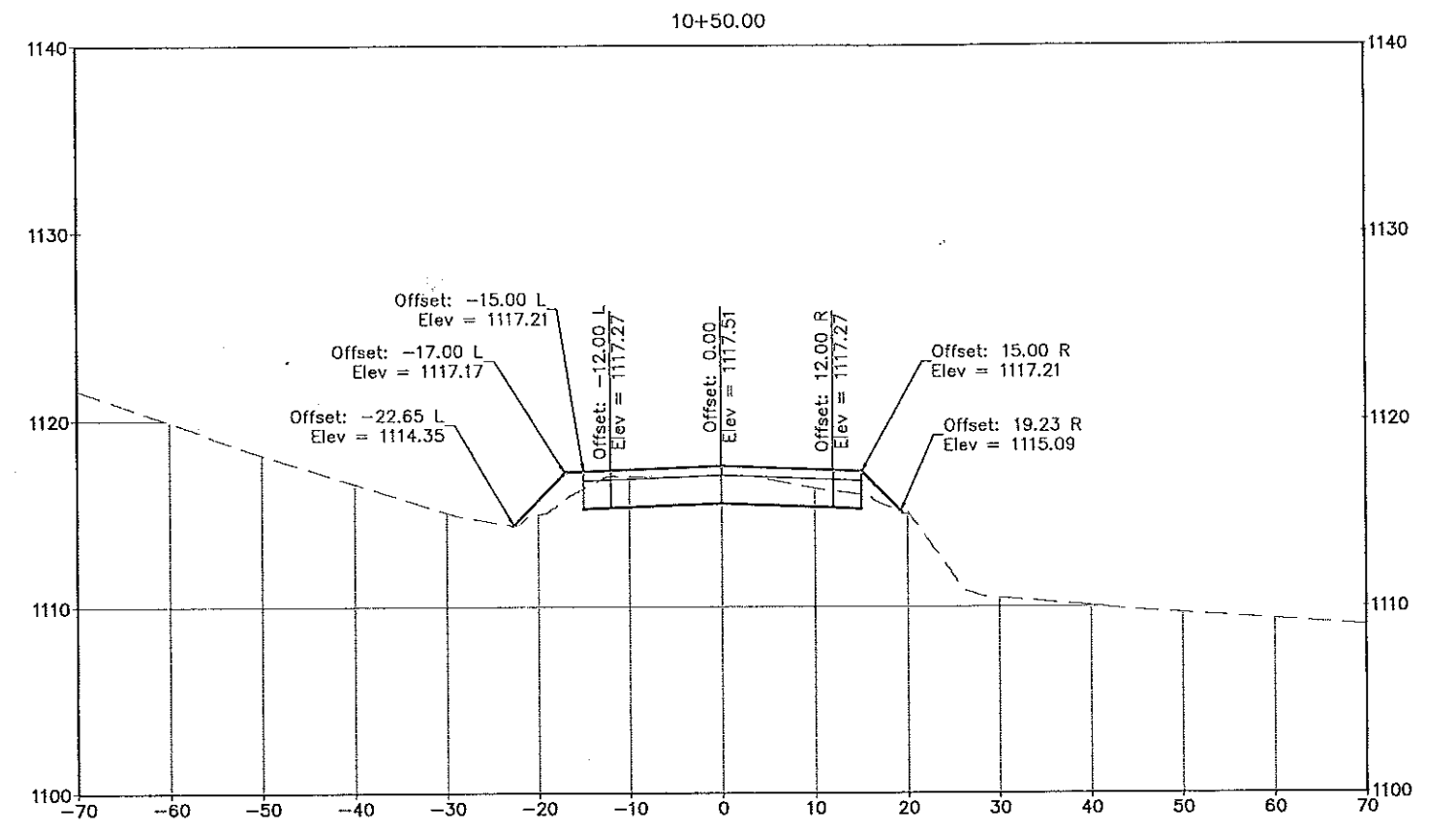
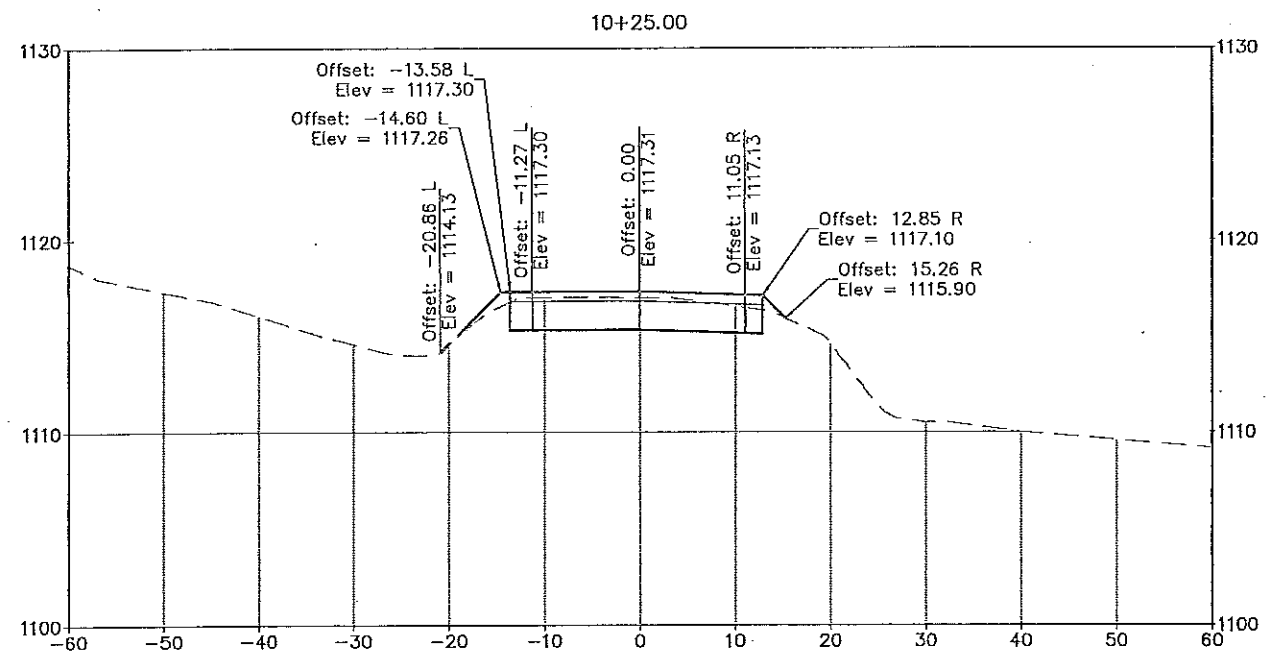


Drawing name: H:\1327\Design\Road\Design Drawings\Master Cross Sections.dwg Layout Tab: Layout1 Jan 18, 2011 10:00am gormstrong
 ORIGINAL SCALE IS IN INCHES
 2
 1
 0




SCALE
 1"=20' VERTICAL
 1"=10' HORIZONTAL

REVISION	NUMBER	DATE	DESCRIPTION	BY

PREPARED UNDER THE SUPERVISION OF :
 REGISTERED CIVIL ENGINEER
 DATE:

DESIGNED: GWA
 CHECKED: JLC
 ROAD NUMBER: 000
 DRAWN: GWA
 DATE: 1/10/11

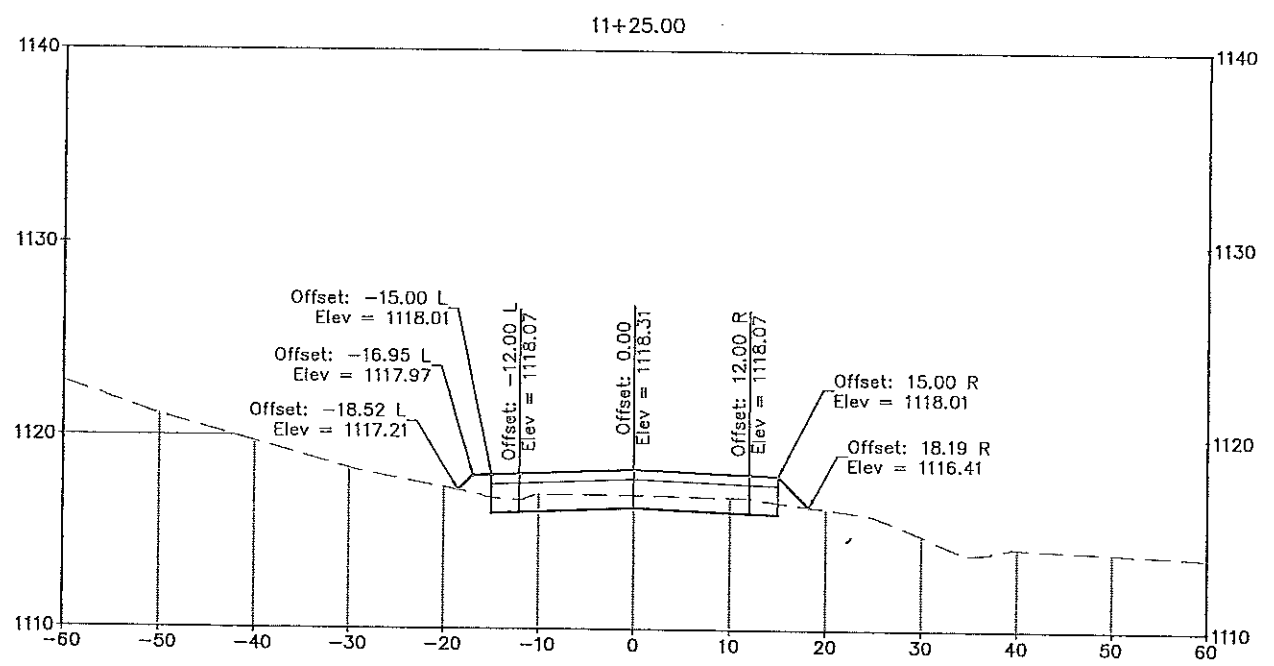
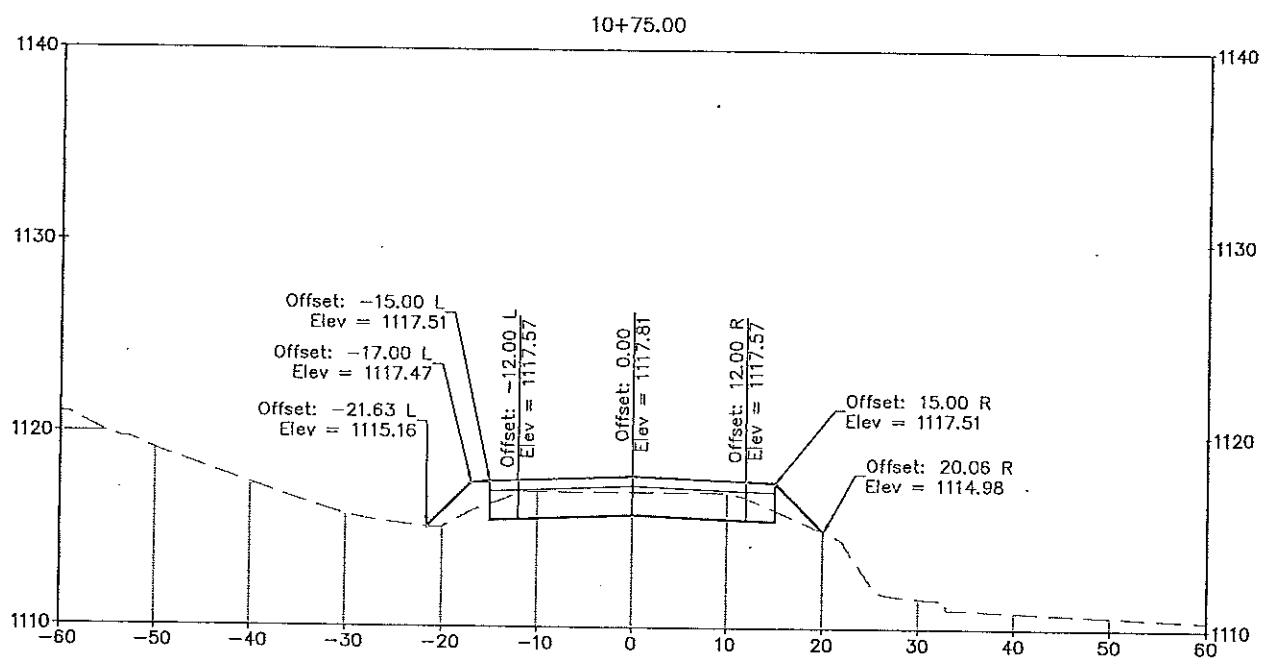
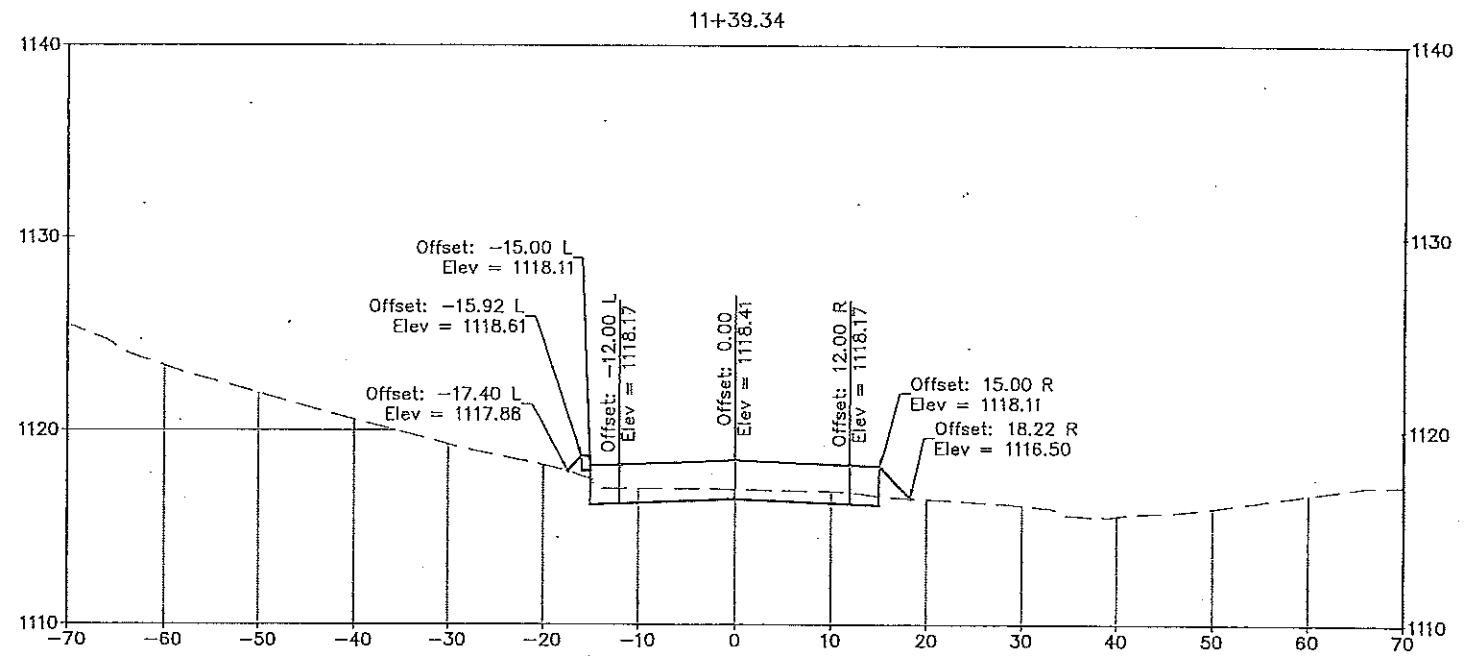
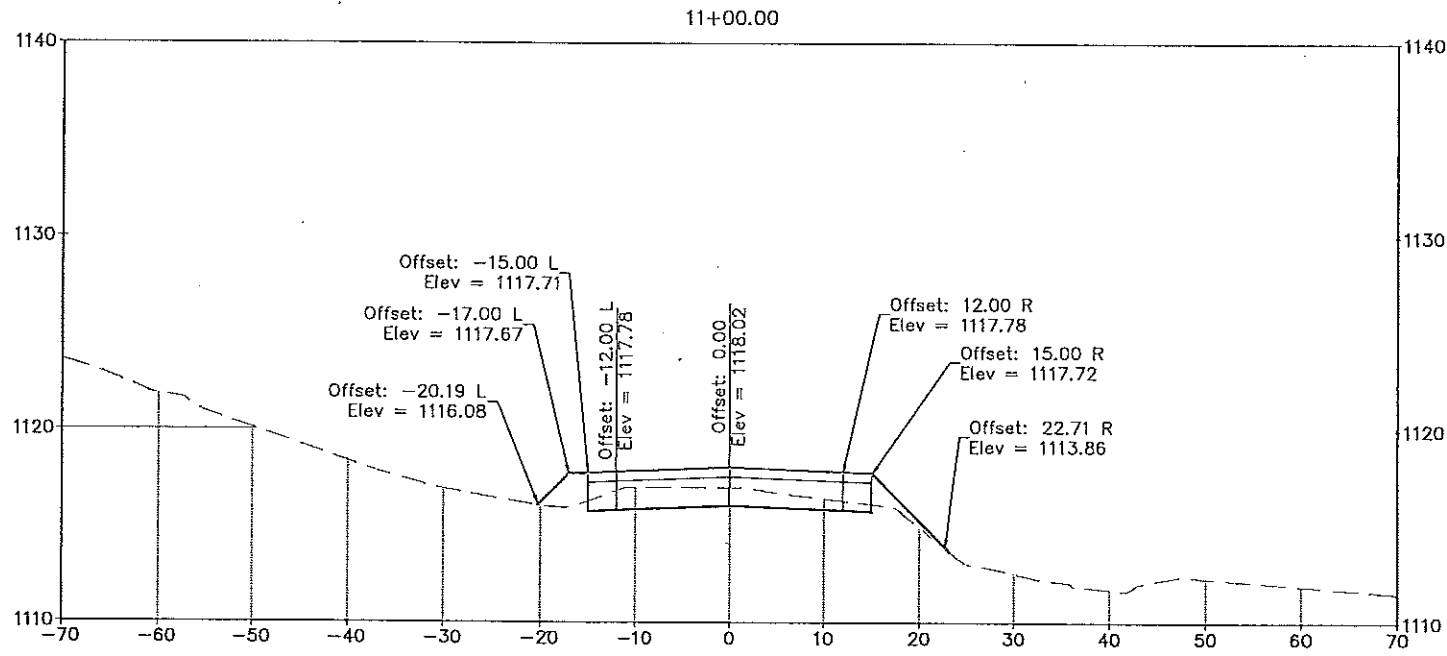


EL DORADO COUNTY
DEPARTMENT OF TRANSPORTATION

GREEN VALLEY ROAD BRIDGE
OVER TENNESSEE CREEK
GREEN VALLEY ROAD 'GVR-1' LINE

SHEET
X-1
 W.O. No. 1327

ORIGINAL SCALE IS IN INCHES
 2
 1
 0
 FOR REDUCED PLANS
 Drawing name: H:\1327\Design\Road\Design Drawings\Master Cross Sections.dwg Layout Tab: Layout1 (2) Jan 13, 2011 - 2:51pm garmstrong



SCALE
 1"=20' VERTICAL
 1"=10' HORIZONTAL

REVISION	NUMBER	DATE	DESCRIPTION	BY

PREPARED UNDER THE SUPERVISION OF :

DESIGNED: GWA DRAWN: GWA
 CHECKED: JLC DATE: 1/10/11
 ROAD NUMBER: 000

REGISTERED CIVIL ENGINEER DATE: _____

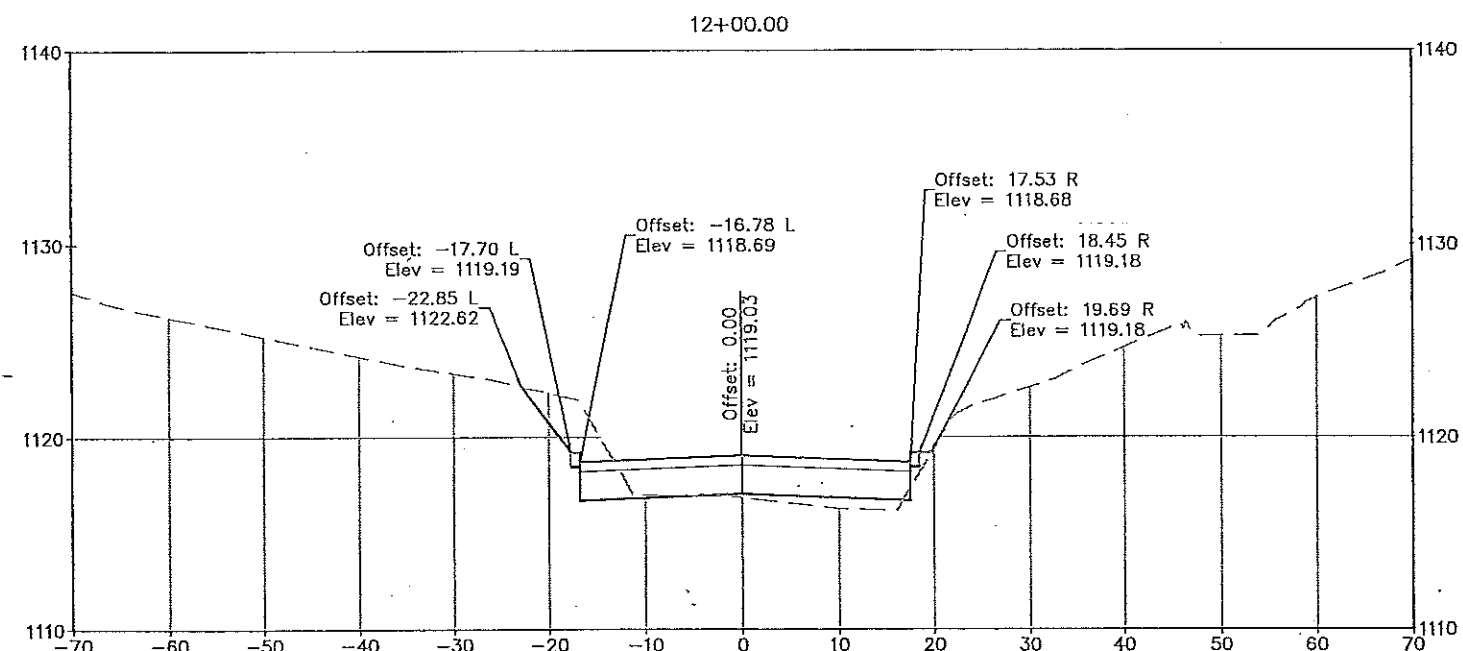
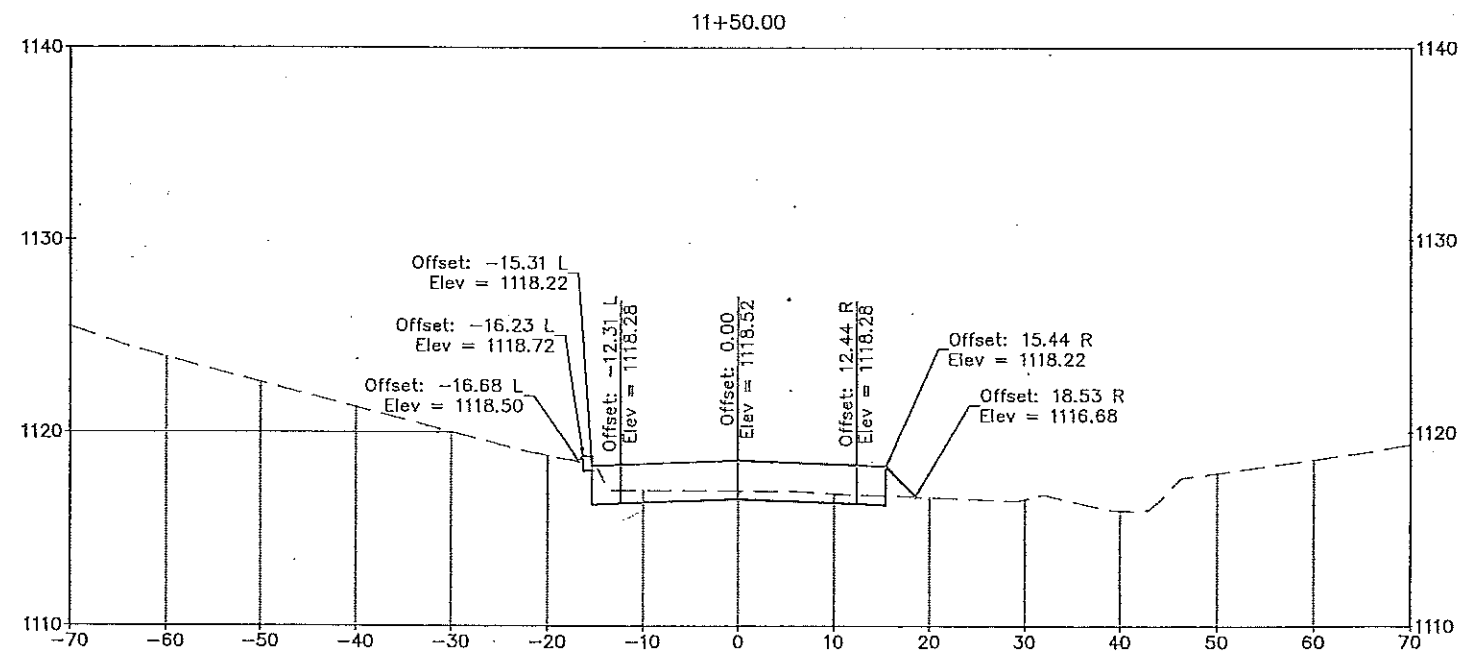
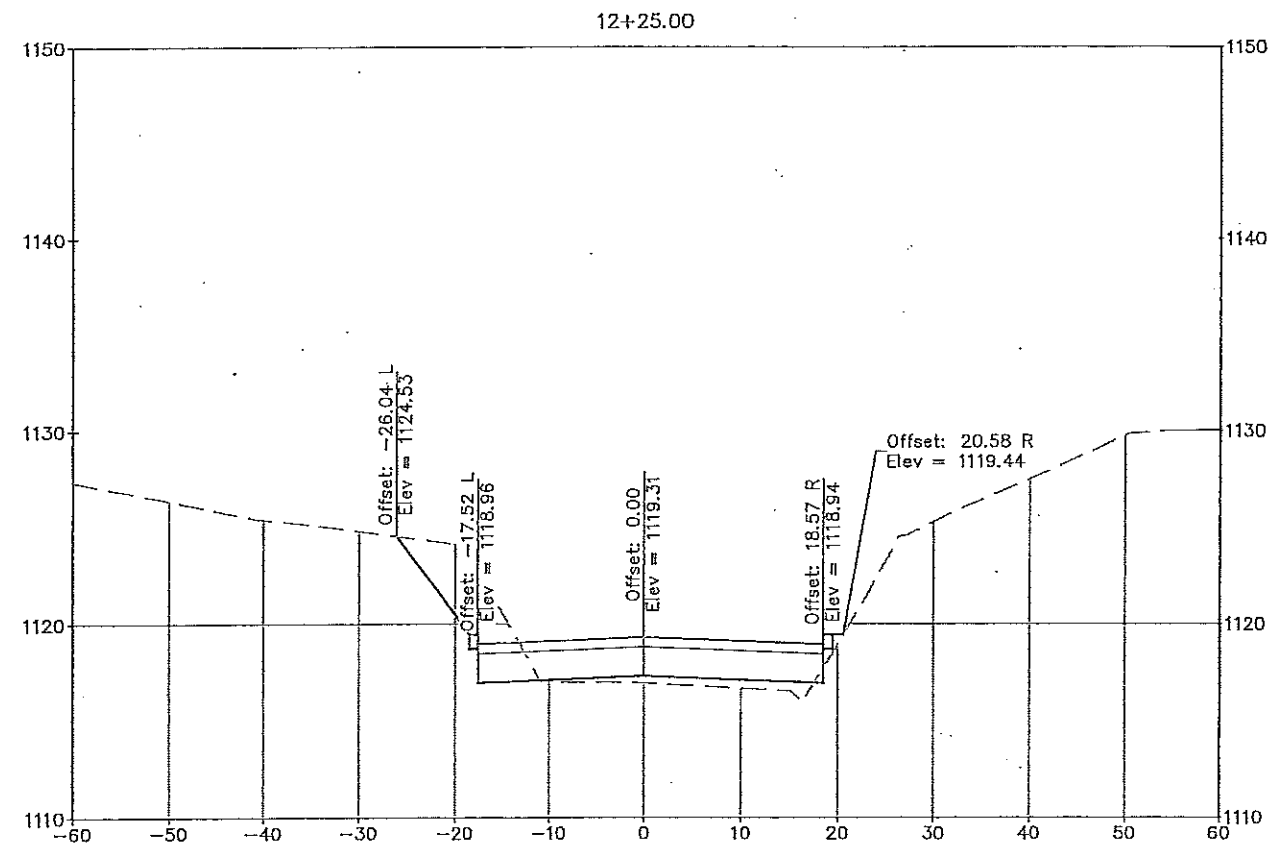
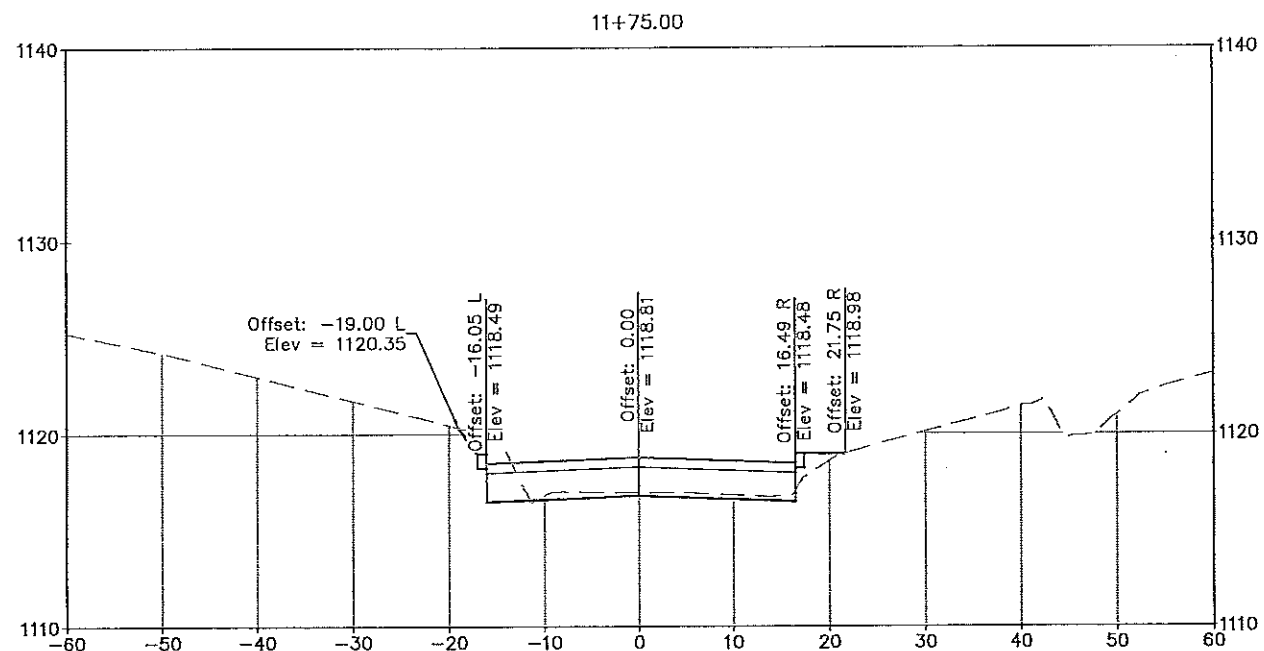


EL DORADO COUNTY
DEPARTMENT OF TRANSPORTATION

GREEN VALLEY ROAD BRIDGE
OVER TENNESSEE CREEK
GREEN VALLEY ROAD 'GVR-1' LINE

SHEET
X-2
 NO. No. 1327

Drawing name: H:\1327\Design\Road\Design Drawings\Master Cross Sections.dwg Layout Tab: Layout1 (3) Jan 13, 2011 - 2:51pm garmstrong
 ORIGINAL SCALE IS IN INCHES
 2
 1
 0
 FOR REDUCED PLANS




SCALE
 1"=20' VERTICAL
 1"=10' HORIZONTAL

REVISION	NUMBER	DATE	DESCRIPTION	BY

PREPARED UNDER THE SUPERVISION OF :
 REGISTERED CIVIL ENGINEER
 DATE:

DESIGNED: GWA
 CHECKED: JLC
 ROAD NUMBER: 000
 DRAWN: GWA
 DATE: 1/10/11

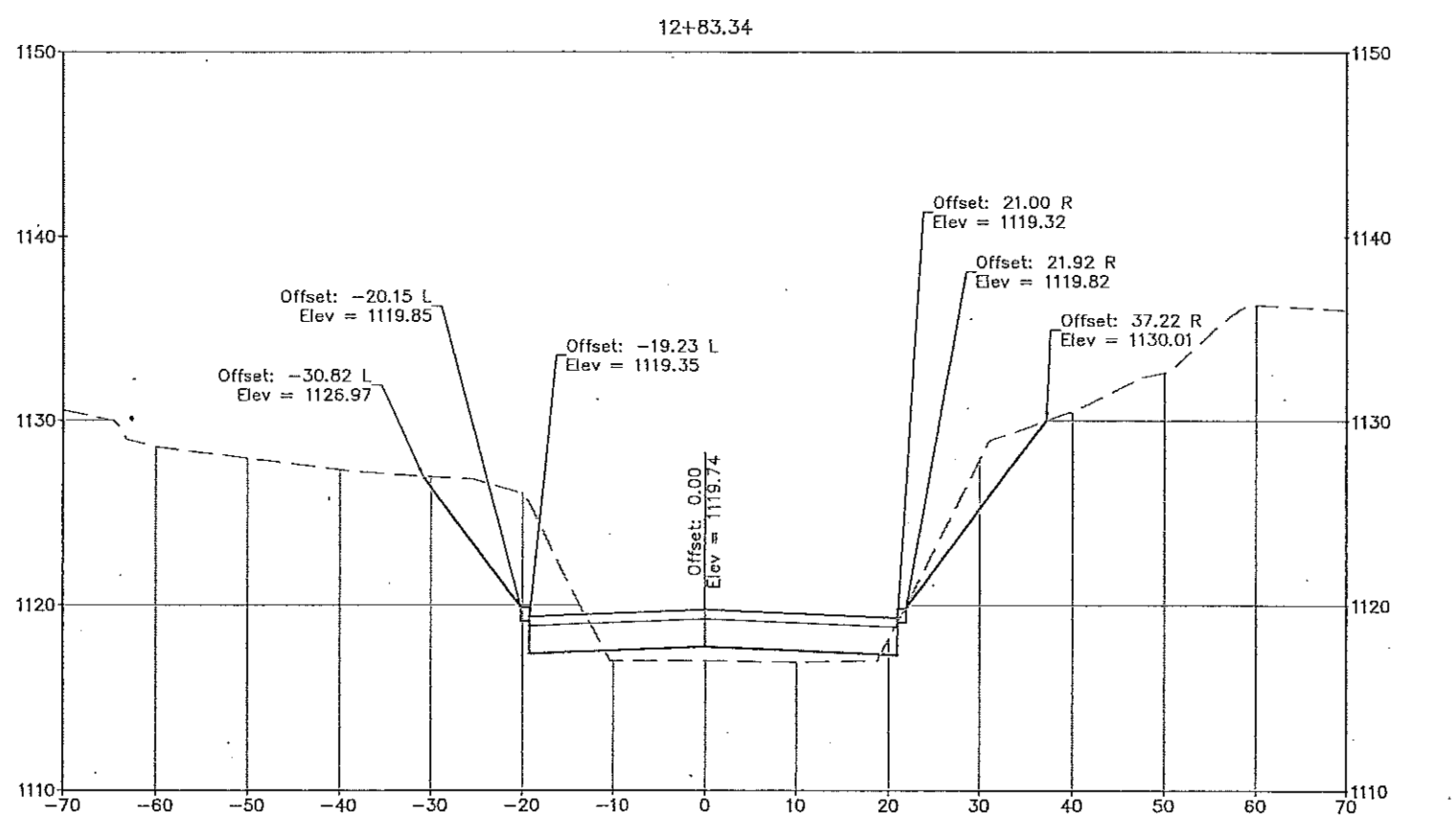
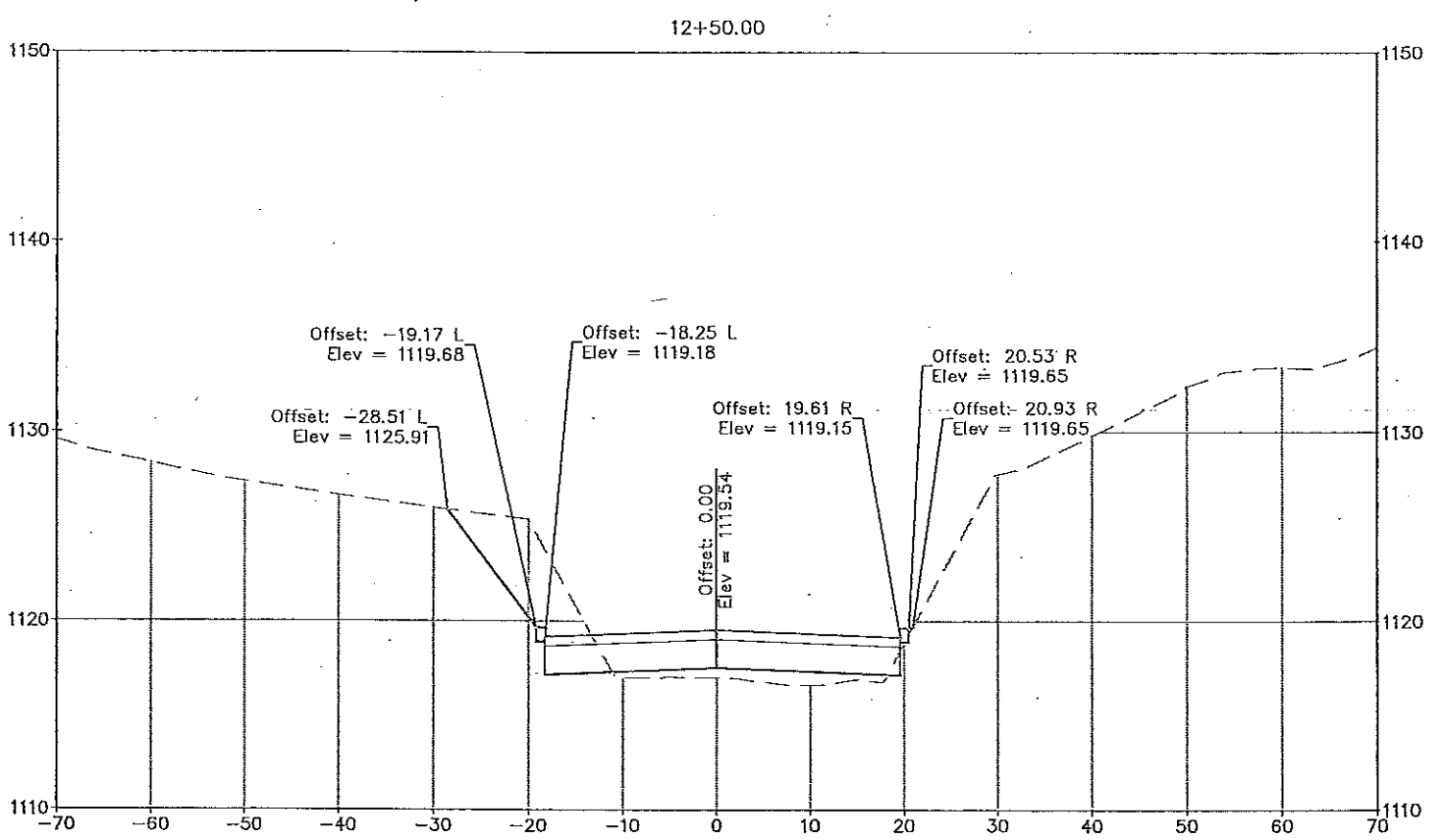
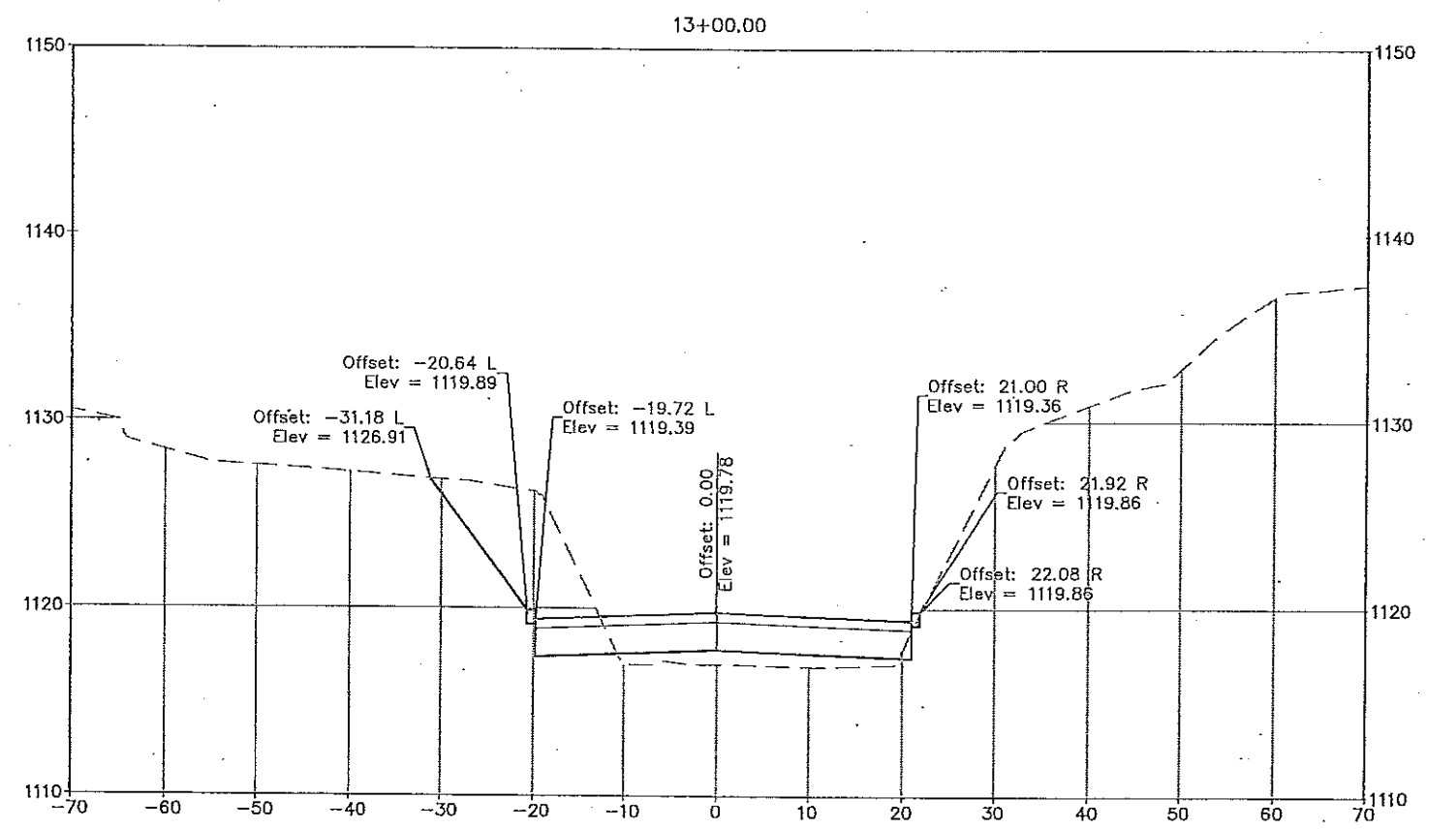
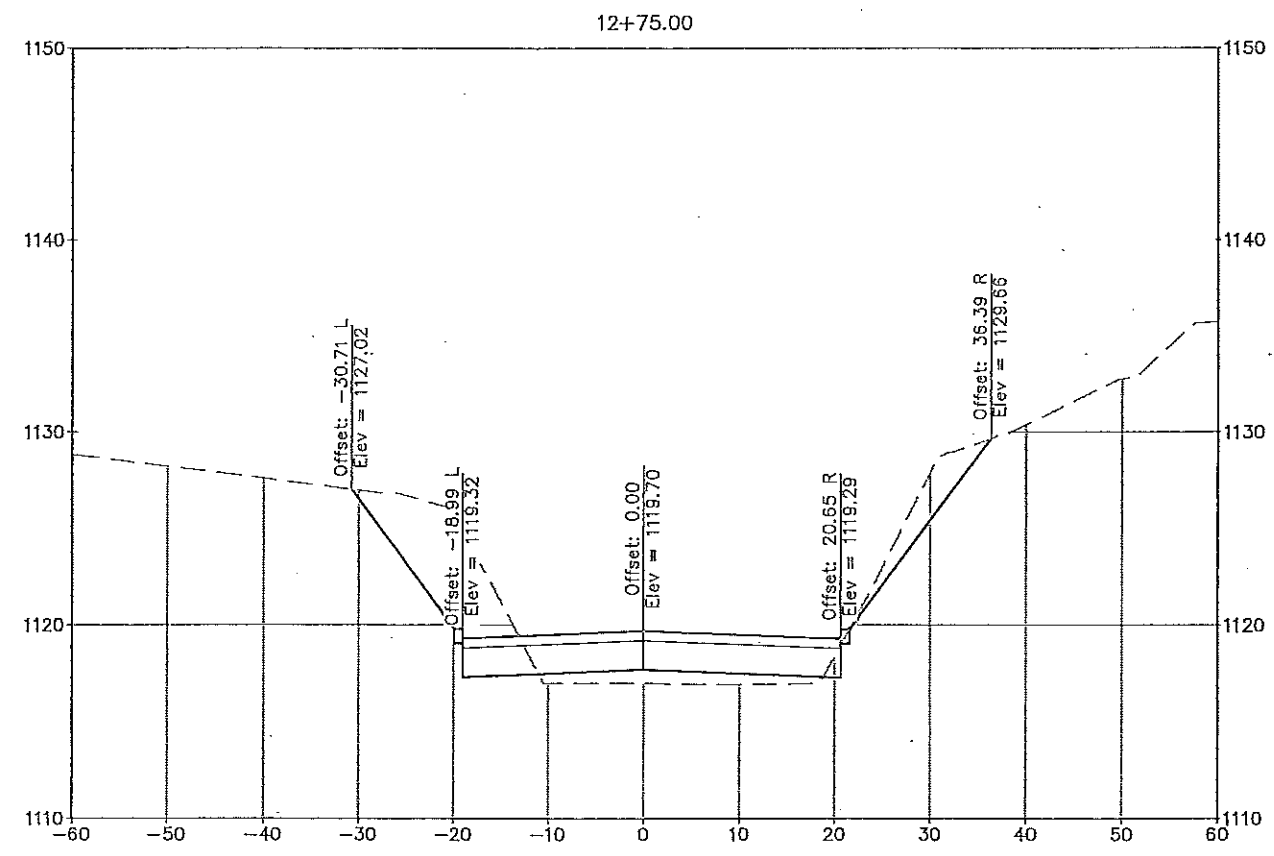


EL DORADO COUNTY
DEPARTMENT OF TRANSPORTATION

GREEN VALLEY ROAD BRIDGE
OVER TENNESSEE CREEK
GREEN VALLEY ROAD 'GVR-1' LINE

SHEET
X-3
 W.G. No. 1327

Drawing name: H:\1327\Design\Road\Design Drawings\Master Cross Sections.dwg Layout Tab: Layout1 (4) Jan 13, 2011 - 2:52pm garmstrong
 ORIGINAL SCALE IS IN INCHES
 FOR REDUCED PLANS



NOTES
 FOR INTERSECTION DETAILS, SEE CONSTRUCTION
 DETAIL SHEET C-1

SCALE
 1"=20' VERTICAL
 1"=10' HORIZONTAL

REVISION	NUMBER	DATE	DESCRIPTION	BY

PREPARED UNDER THE SUPERVISION OF :

 REGISTERED CIVIL ENGINEER
 DATE: _____

DESIGNED: GWA
 CHECKED: JLC
 ROAD NUMBER: 000




EL DORADO COUNTY
DEPARTMENT OF TRANSPORTATION

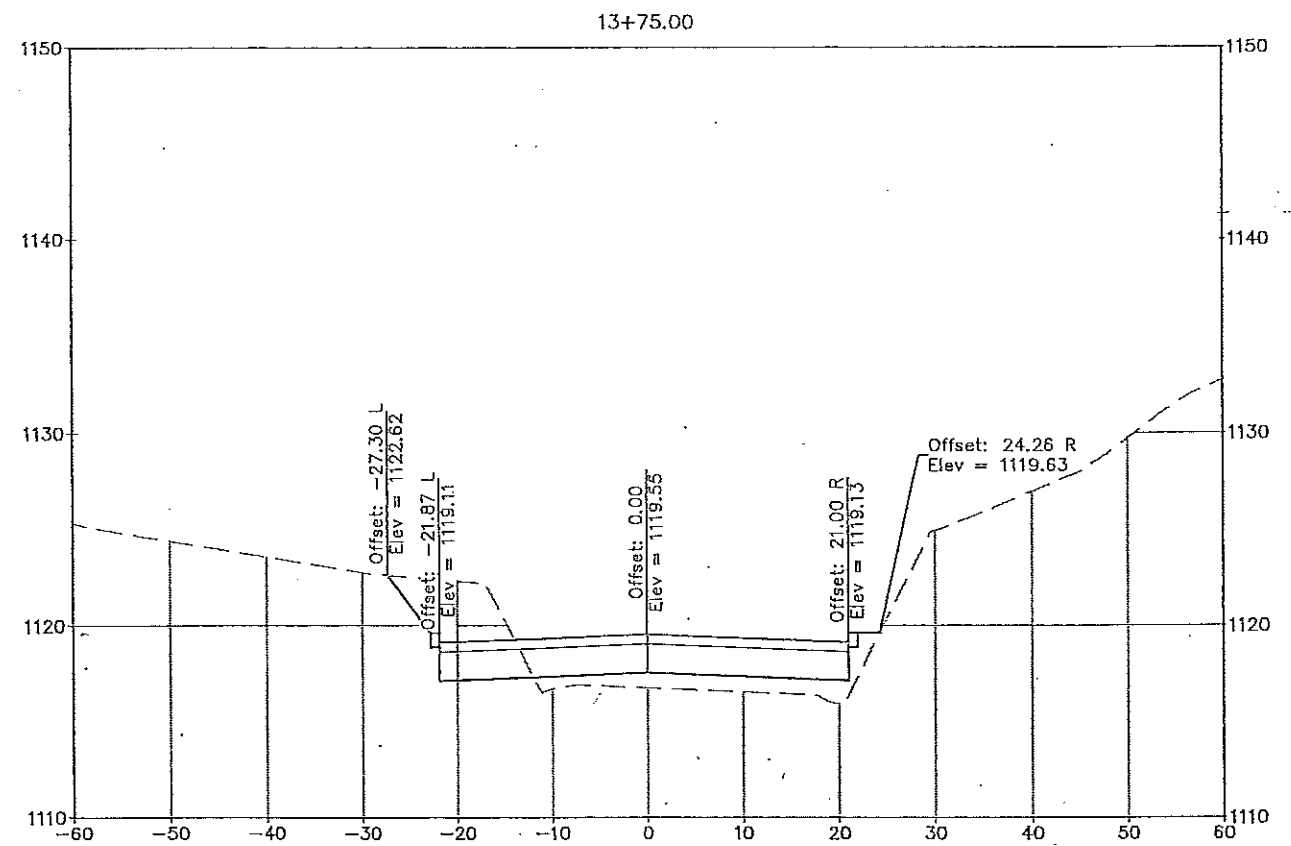
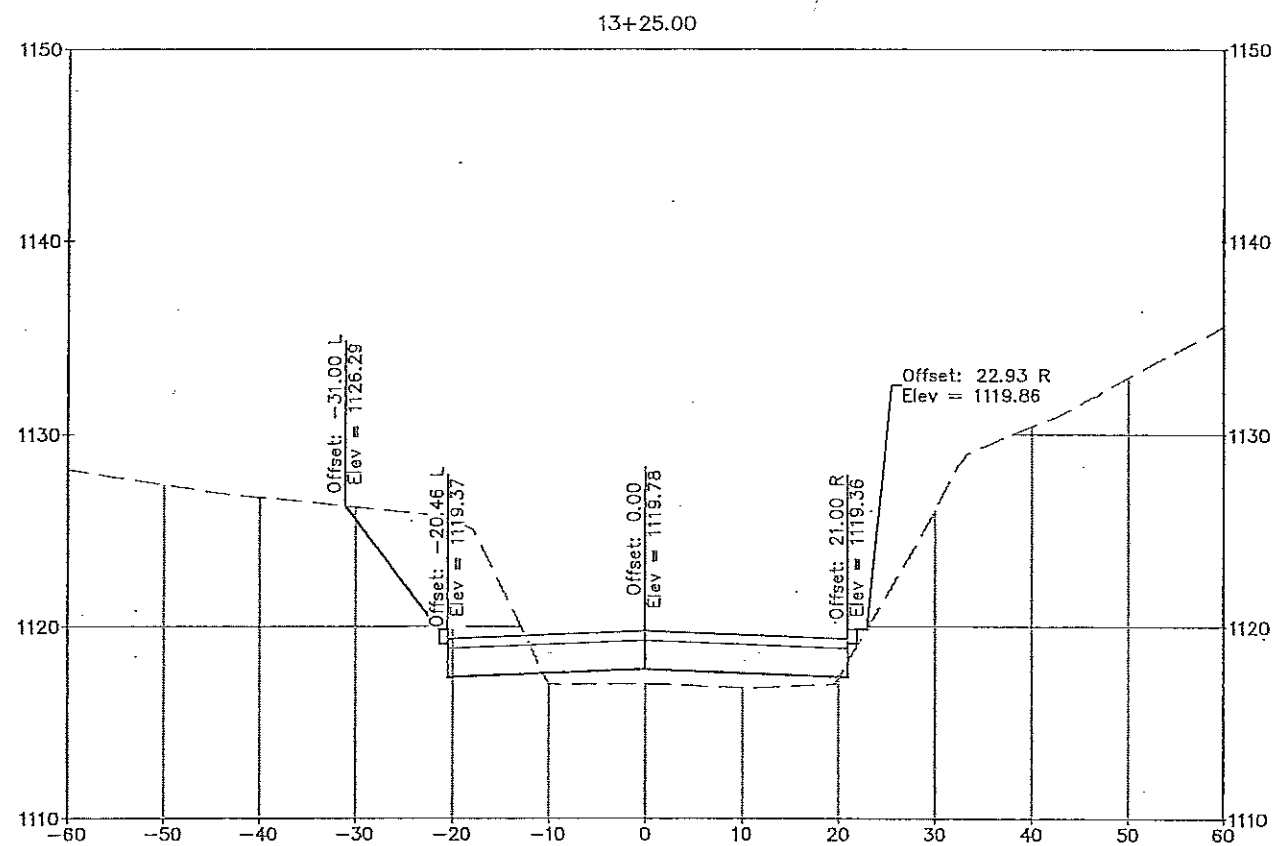
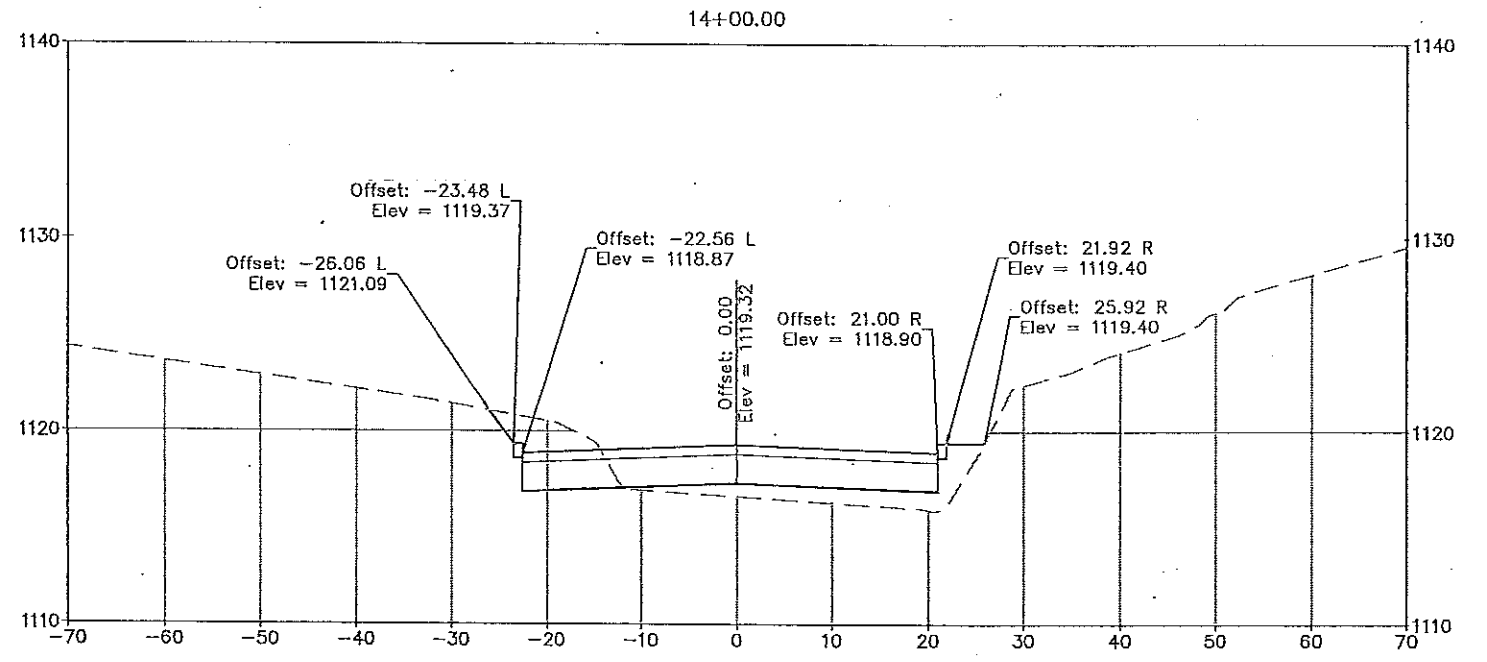
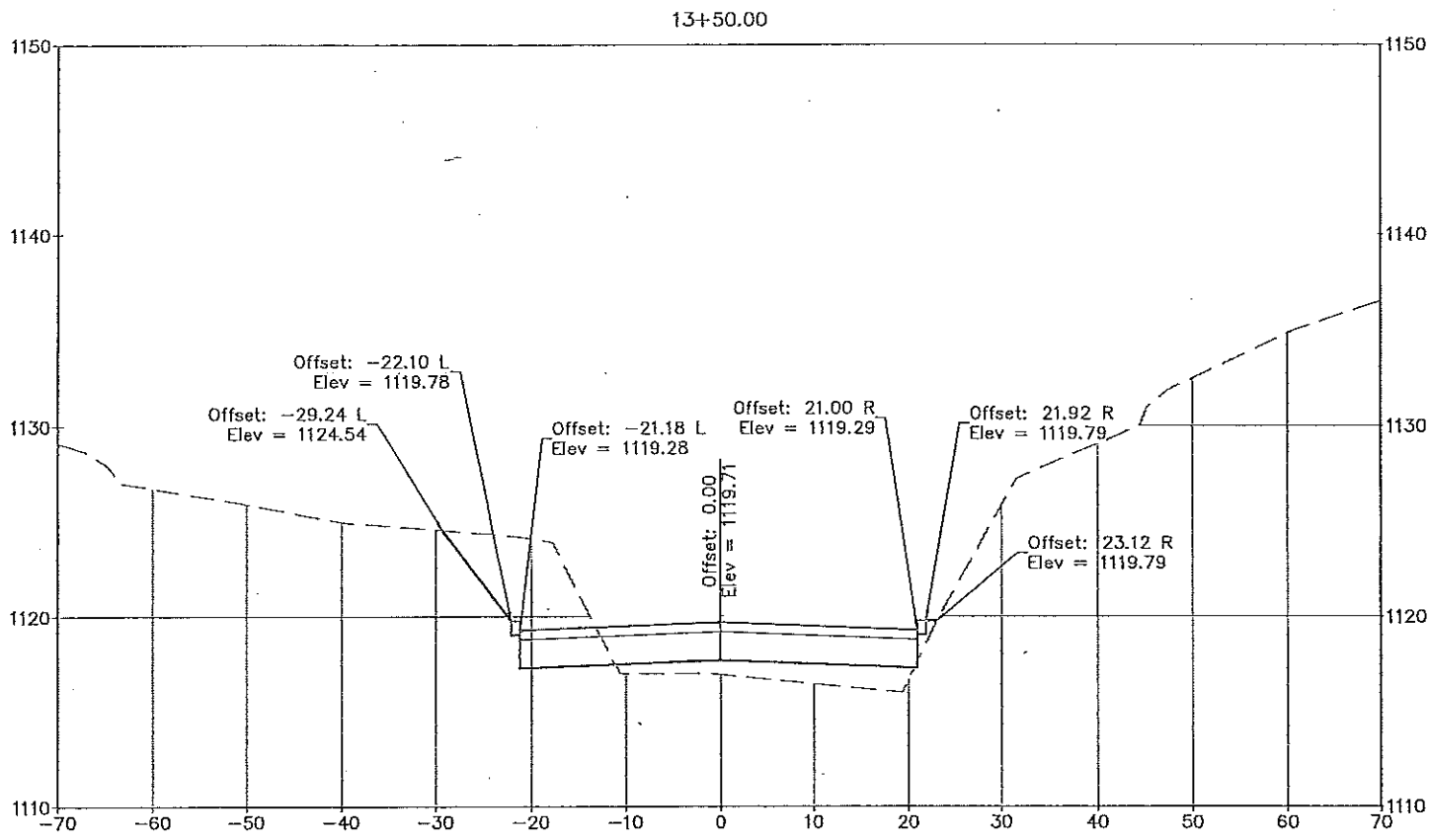
GREEN VALLEY ROAD BRIDGE
OVER TENNESSEE CREEK
GREEN VALLEY ROAD 'GVR-1' LINE

SHEET
X-4
 P.O. No. 1327

ORIGINAL SCALE IS IN INCHES



FOR REDUCED PLANS



NOTES
FOR INTERSECTION DETAILS, SEE CONSTRUCTION
DETAIL SHEET C-1

SCALE
1"=20' VERTICAL
1"=10' HORIZONTAL

REVISION	NUMBER	DATE	DESCRIPTION	BY

PREPARED UNDER THE SUPERVISION OF:	DESIGNED: GWA	DRAWN: GWA
REGISTERED CIVIL ENGINEER	CHECKED: JLC	DATE: 1/10/11
DATE:	ROAD NUMBER: 000	

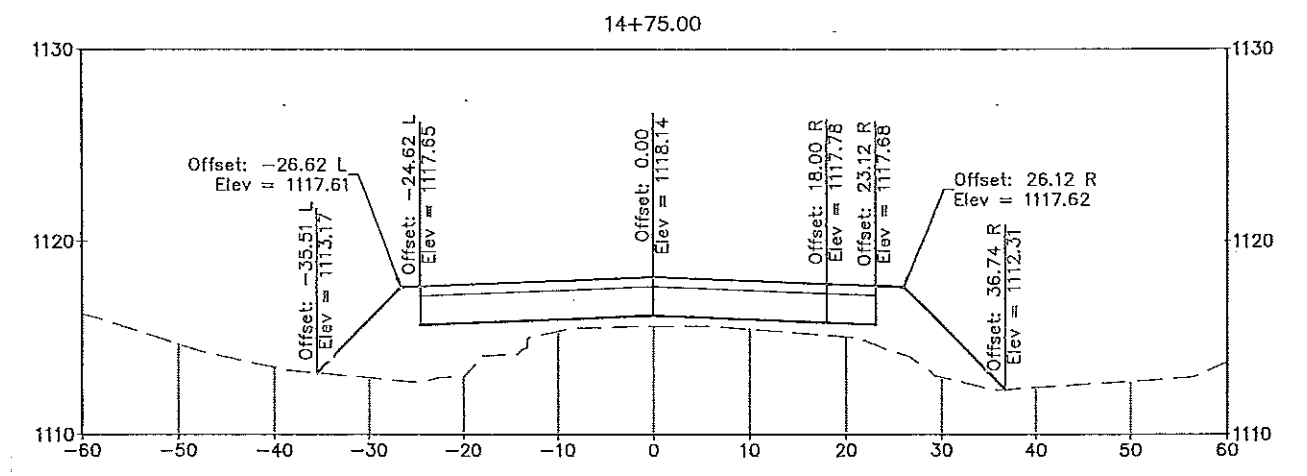
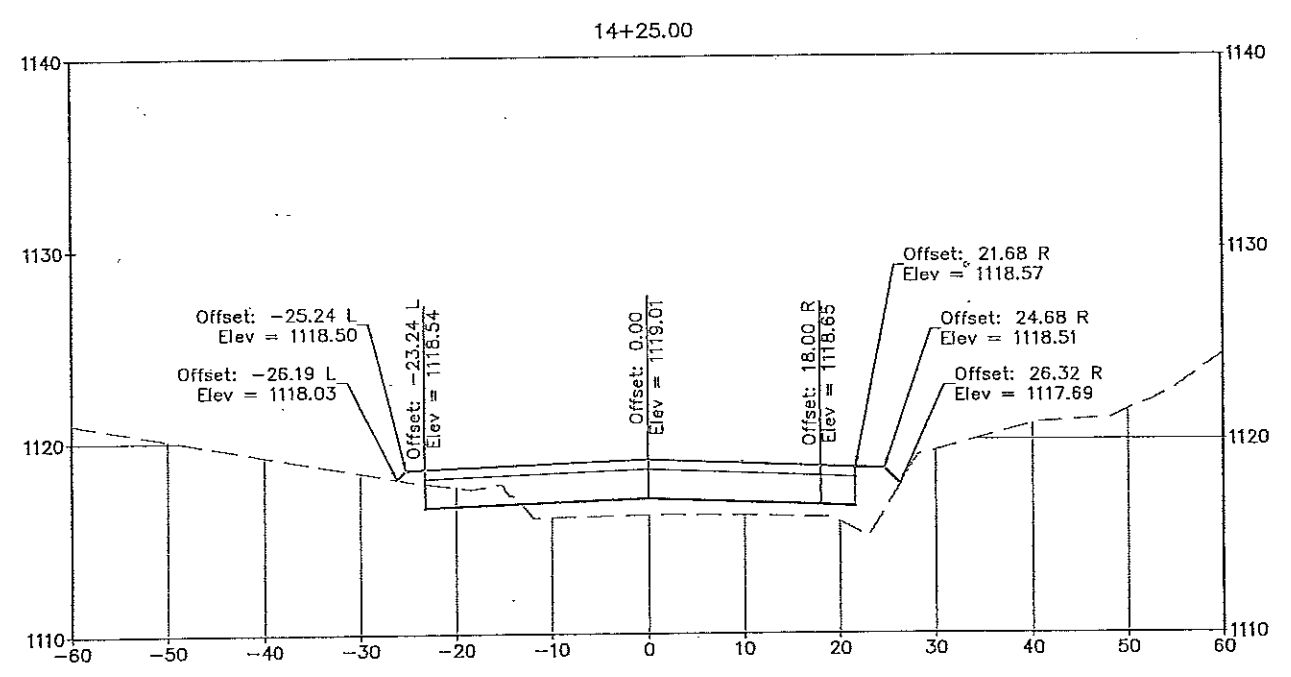
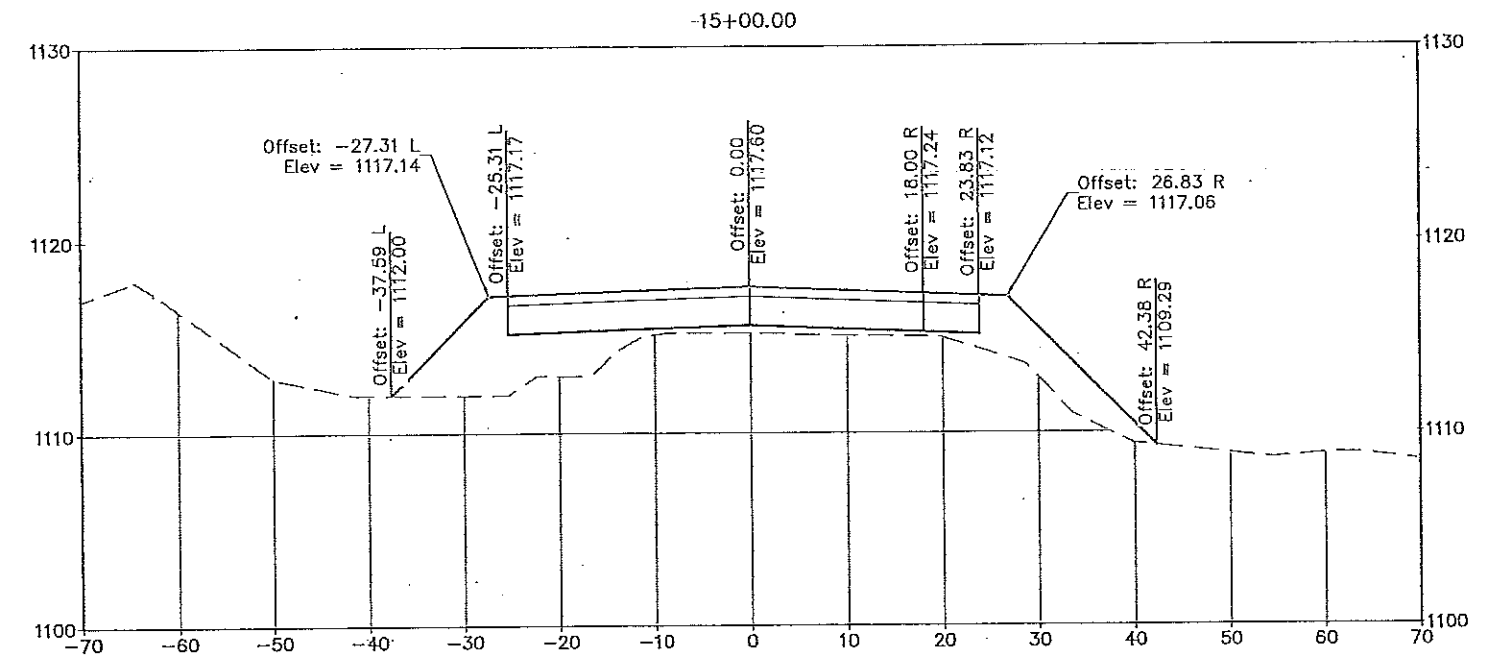
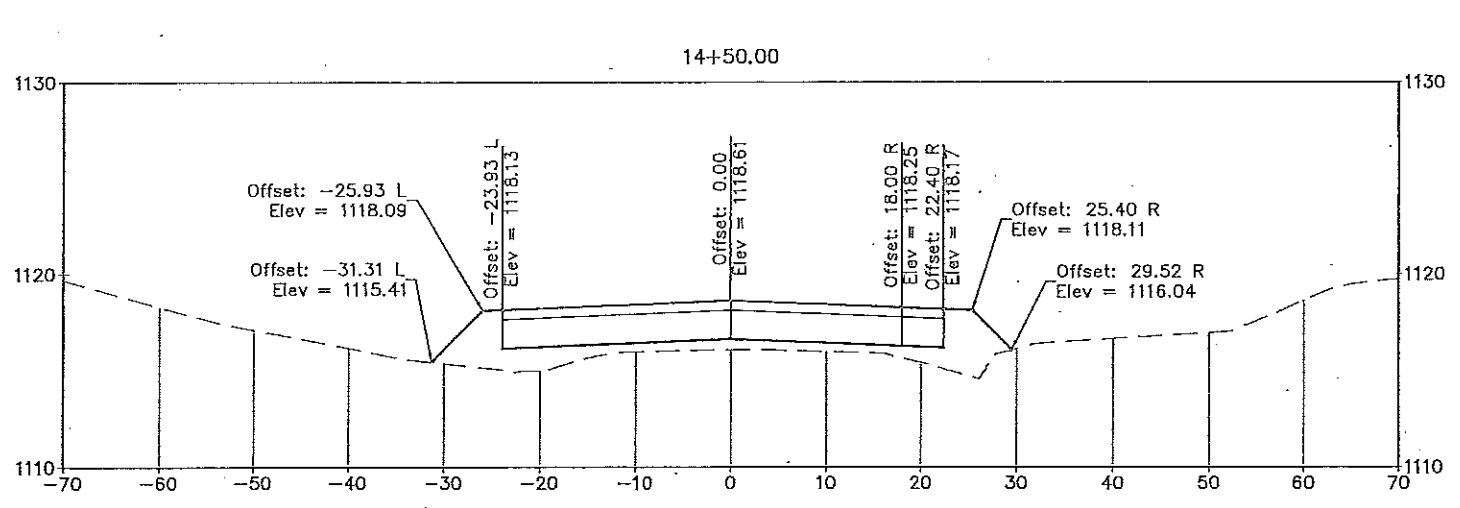


EL DORADO COUNTY
DEPARTMENT OF TRANSPORTATION

GREEN VALLEY ROAD BRIDGE
OVER TENNESSEE CREEK
GREEN VALLEY ROAD 'GVR-1' LINE

SHEET
X-5
P.O. No. **1327**

Drawing name: H:\1327\Design\Road\Design Drawings\Master Cross Sections.dwg Layout Tab: Layout1 (6) Jan 13, 2011 - 2:52pm garmstrong
 ORIGINAL SCALE IS IN INCHES
 FOR REDUCED PLANS



SCALE
 1"=20' VERTICAL
 1"=10' HORIZONTAL

REVISION	NUMBER	DATE	DESCRIPTION	BY

PREPARED UNDER THE SUPERVISION OF :
 REGISTERED CIVIL ENGINEER
 DATE: _____

DESIGNED: GWA
 CHECKED: JLC
 ROAD NUMBER: 000

DRAWN: GWA
 DATE: 1/10/11

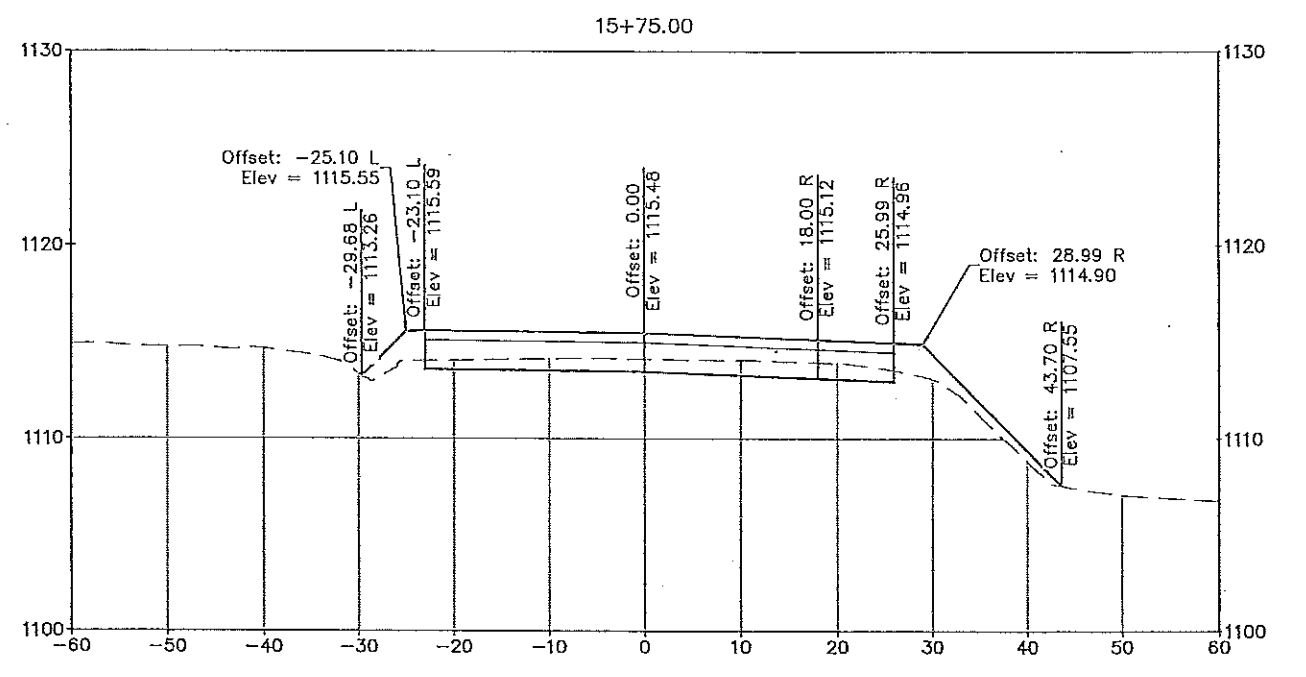
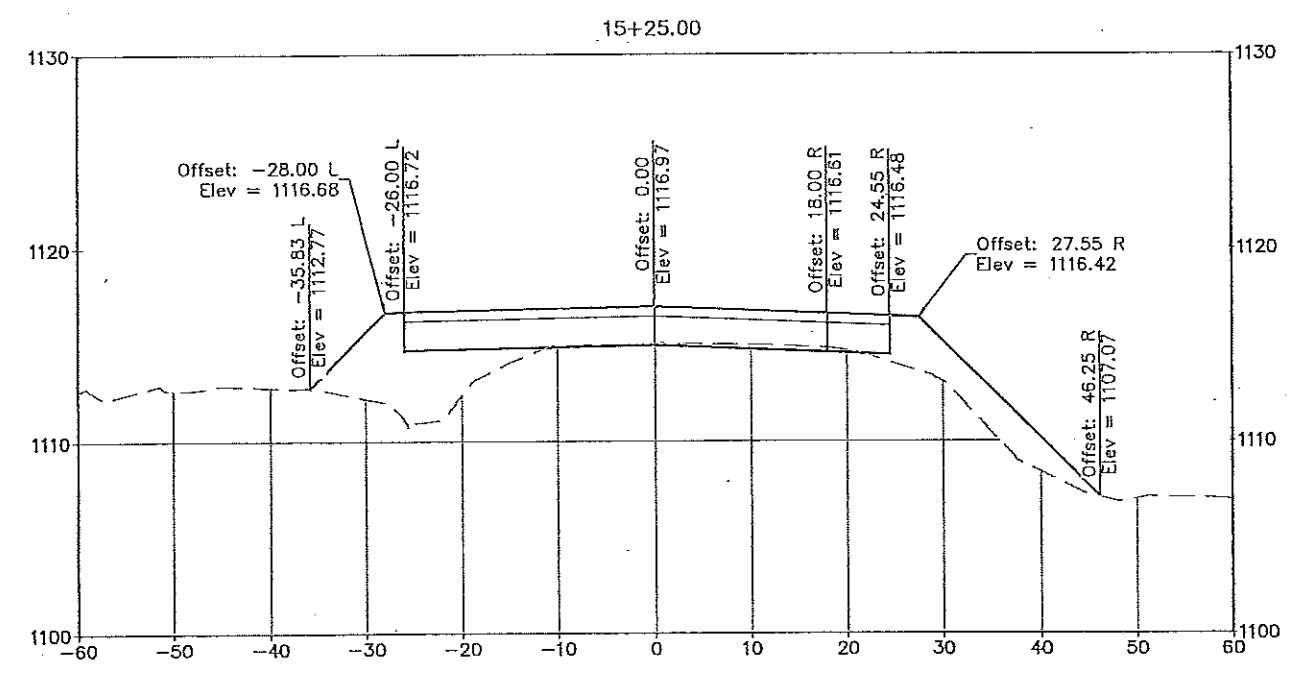
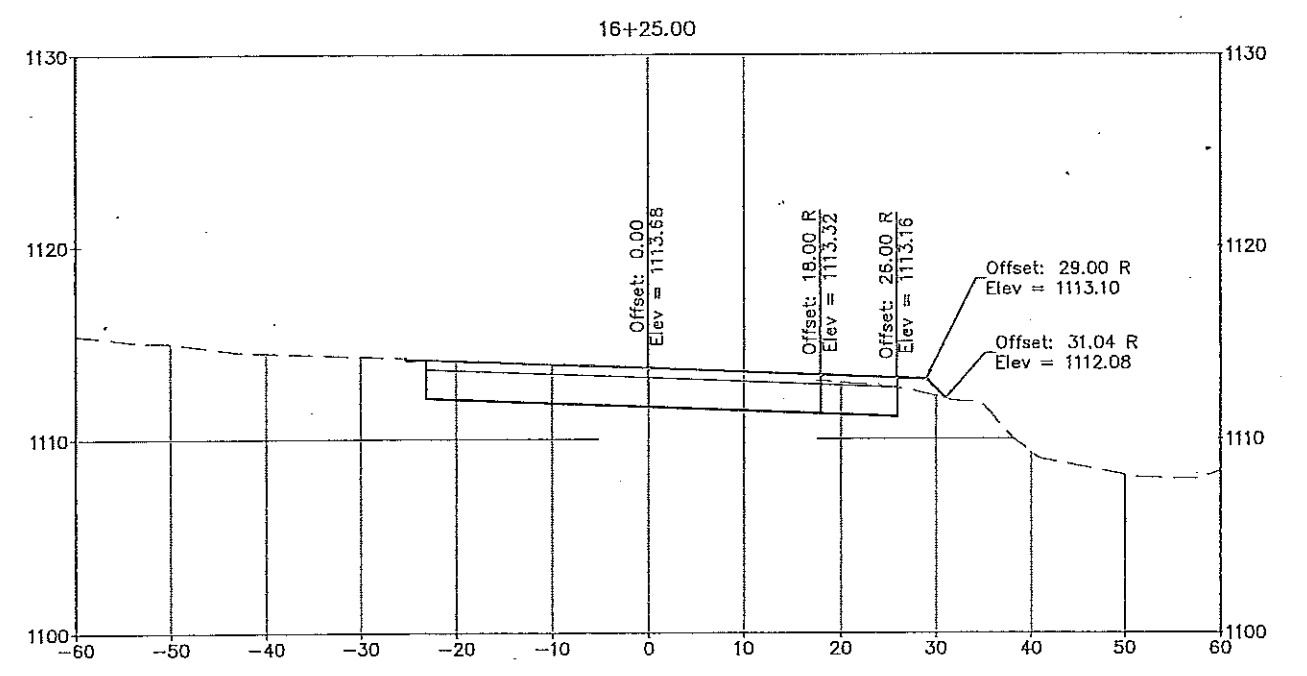
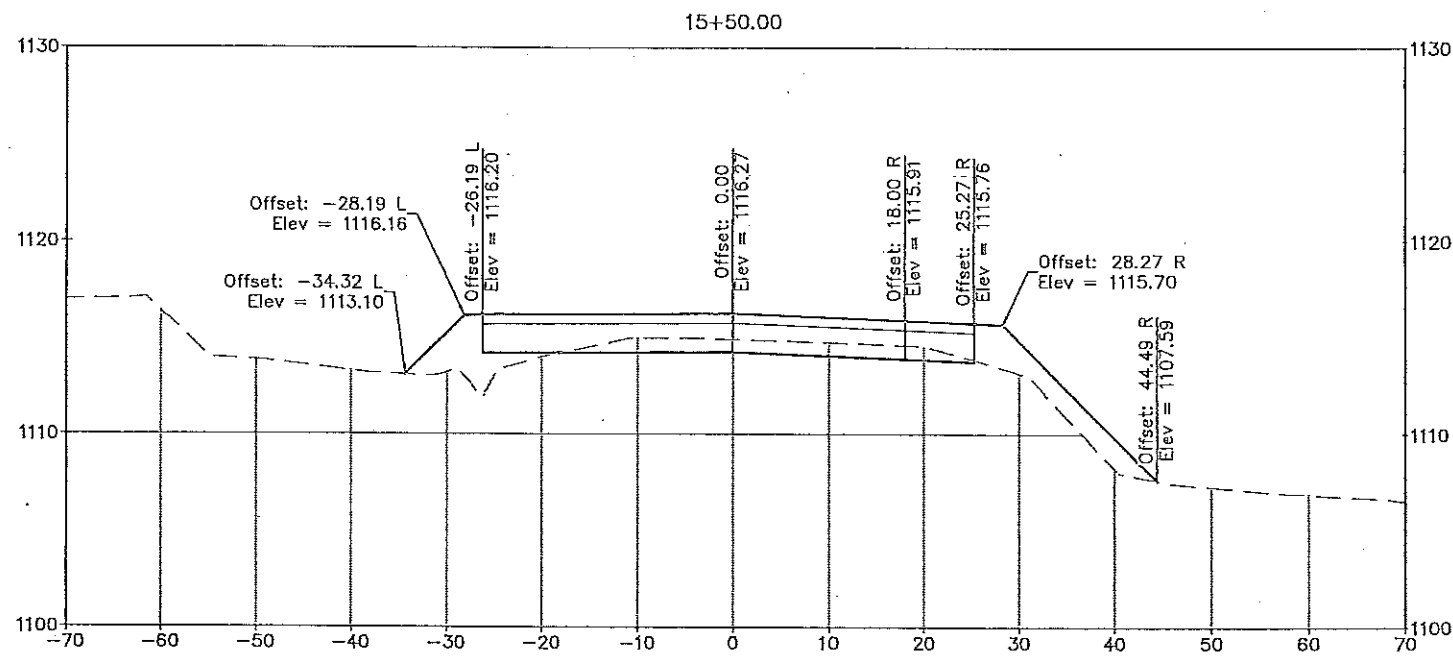


EL DORADO COUNTY
DEPARTMENT OF TRANSPORTATION

GREEN VALLEY ROAD BRIDGE
OVER TENNESSEE CREEK
GREEN VALLEY ROAD 'GVR-1' LINE

SHEET
X-6
 No. No. 1327

Drawing name: H:\1327\Design\Road\Design Drawings\Master Cross Sections.dwg Layout Tab: Layout1 (7) Jan 13, 2011 - 2:53pm gormstrong
 ORIGINAL SCALE IS IN INCHES
 FOR REDUCED PLANS



SCALE
 1"=20' VERTICAL
 1"=10' HORIZONTAL

REVISION	NUMBER	DATE	DESCRIPTION	BY

PREPARED UNDER THE SUPERVISION OF :
 REGISTERED CIVIL ENGINEER
 DATE: _____
 DESIGNED: GWA
 DRAWN: GWA
 CHECKED: JLC
 DATE: 1/10/11
 ROAD NUMBER: 000

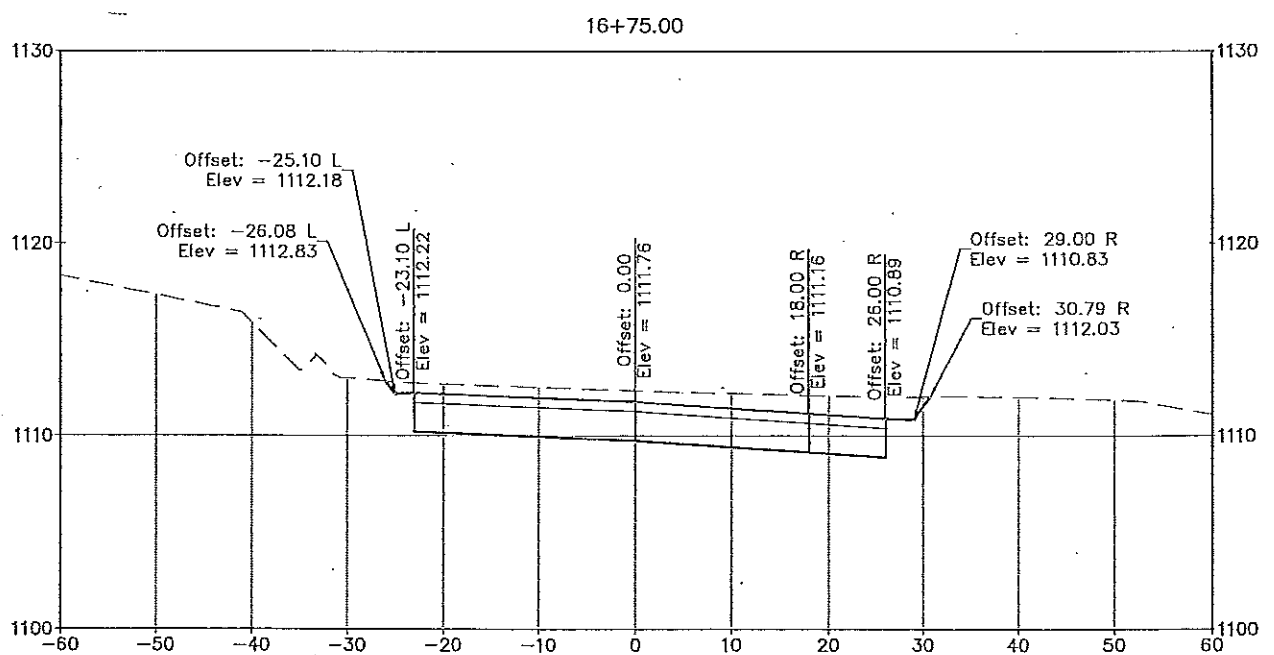
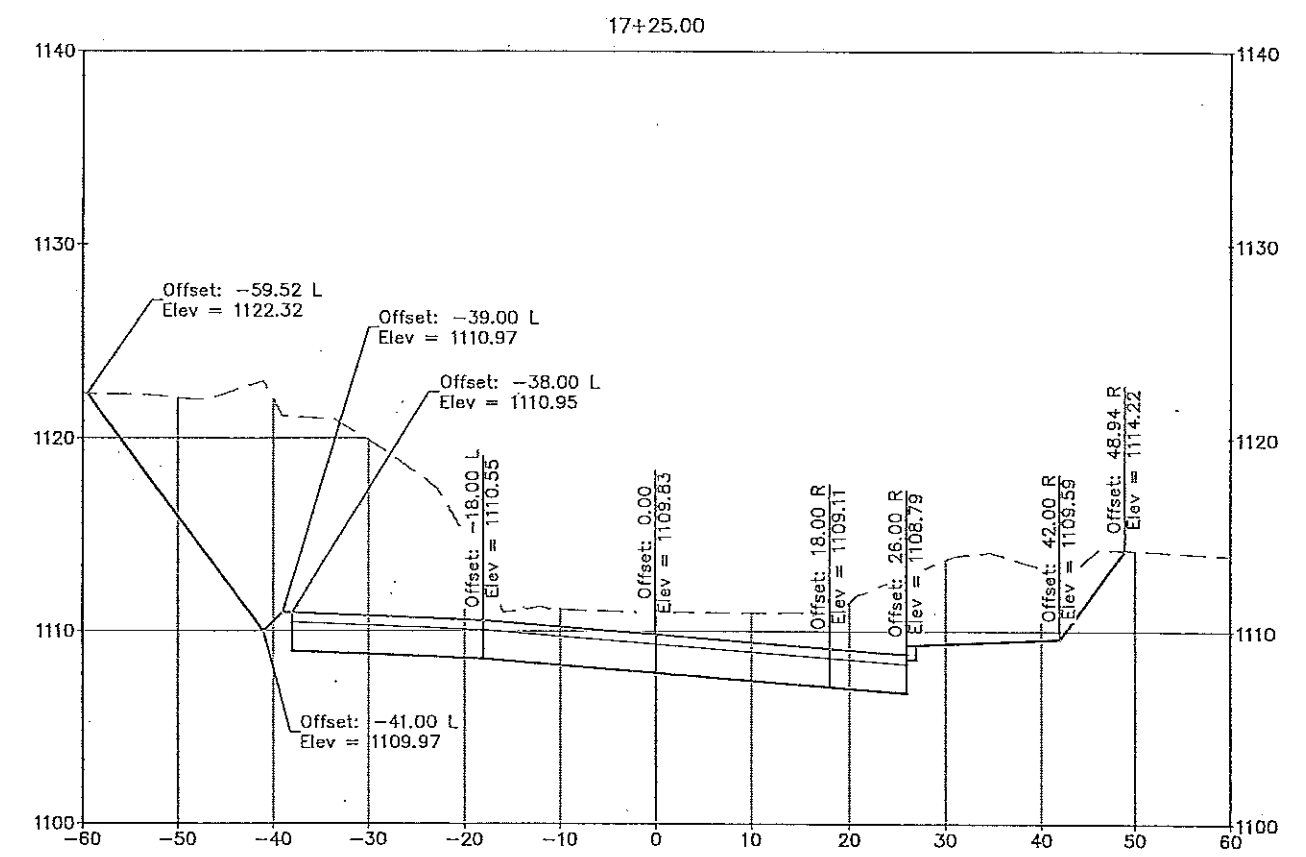
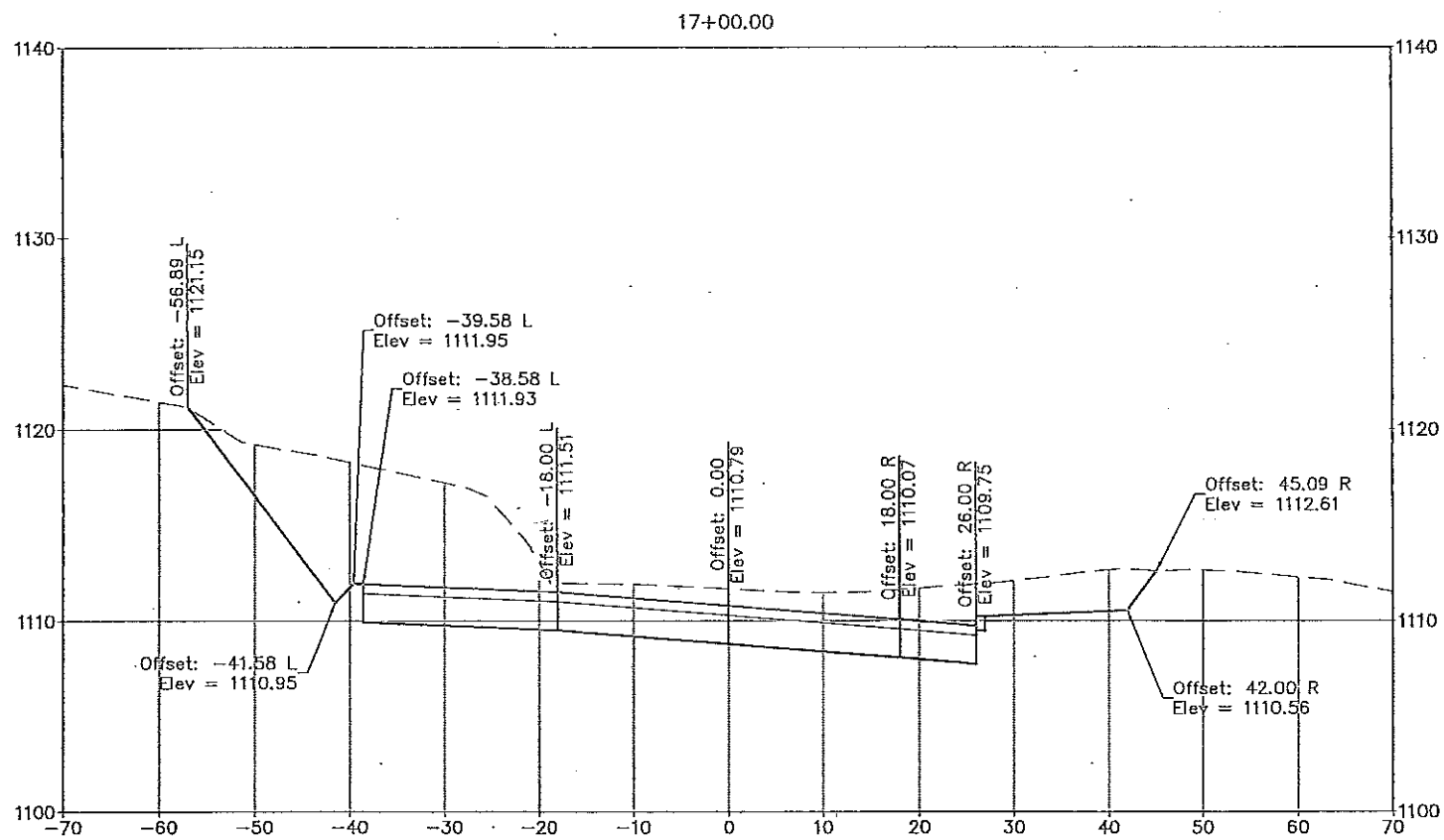


EL DORADO COUNTY
DEPARTMENT OF TRANSPORTATION


GREEN VALLEY ROAD BRIDGE
OVER TENNESSEE CREEK
GREEN VALLEY ROAD 'GVR-1' LINE

SHEET
X-7
 No. No. **1327**

Drawing name: H:\1327\Design\Road\Design Drawings\Master Cross Sections.dwg Layout Tab: Layout1 (8) Jan 13, 2011 - 2:53pm garmstrong



FOR REDUCED PLANS ORIGINAL SCALE IS IN INCHES



SCALE
1"=20' VERTICAL
1"=10' HORIZONTAL

REVISION	NUMBER	DATE	DESCRIPTION	BY

PREPARED UNDER THE SUPERVISION OF :

DESIGNED: GWA
DRAWN: GWA
CHECKED: JLC
DATE: 1/10/11
ROAD NUMBER: 000

REGISTERED CIVIL ENGINEER
DATE: _____

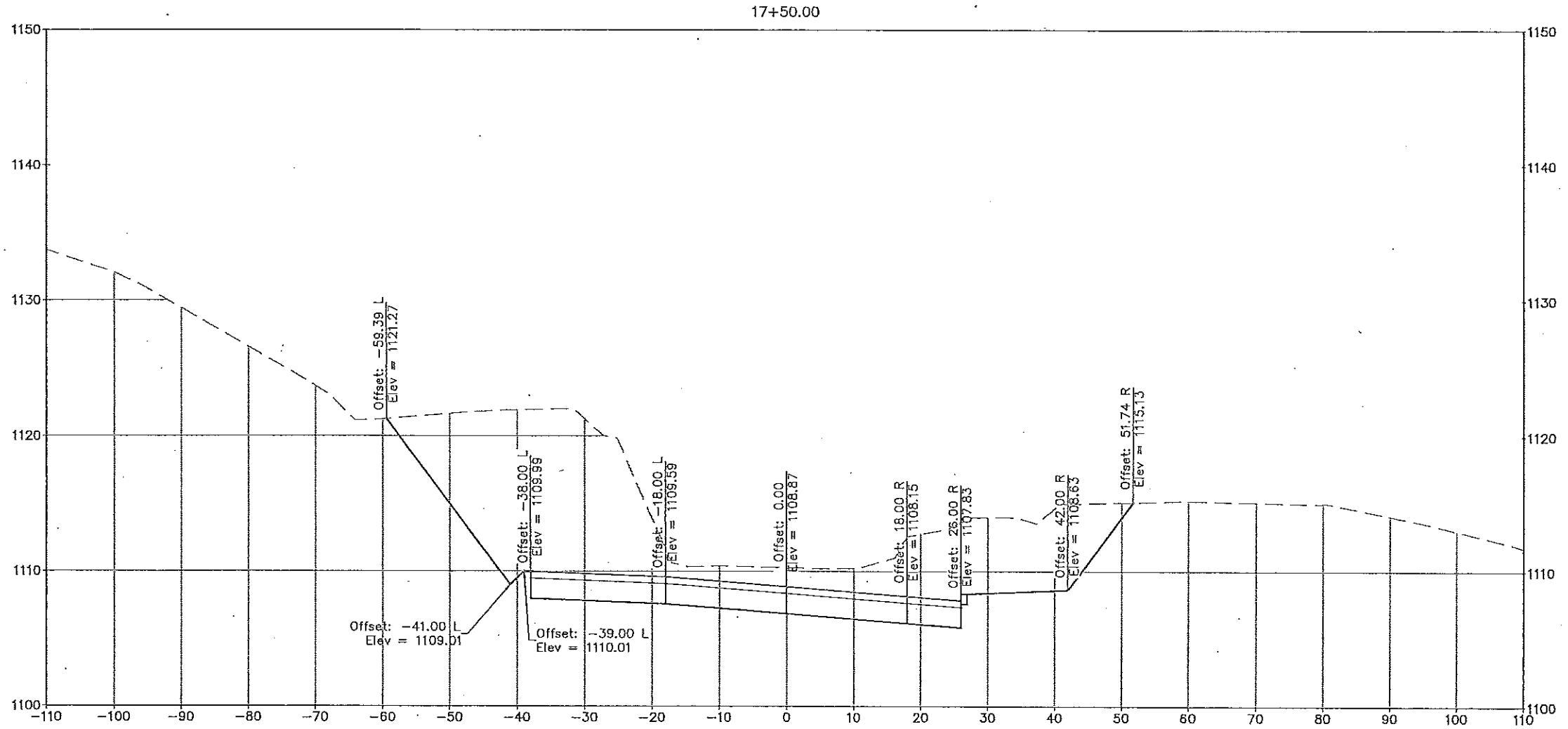


EL DORADO COUNTY
DEPARTMENT OF TRANSPORTATION

GREEN VALLEY ROAD BRIDGE
OVER TENNESSEE CREEK
GREEN VALLEY ROAD 'GVR-1' LINE

SHEET
X-8
W.O. No. **1327**

Drawing name: H:\1327\Design\Road\Design Drawings\Master Cross Sections.dwg Layout Tab: Layout1 (9) Jan 13, 2011 - 2:53pm garmstrong
 ORIGINAL SCALE IS IN INCHES
 FOR REDUCED PLANS



REVISION	NUMBER	DATE	DESCRIPTION	BY

PREPARED UNDER THE SUPERVISION OF:
 REGISTERED CIVIL ENGINEER
 DATE:

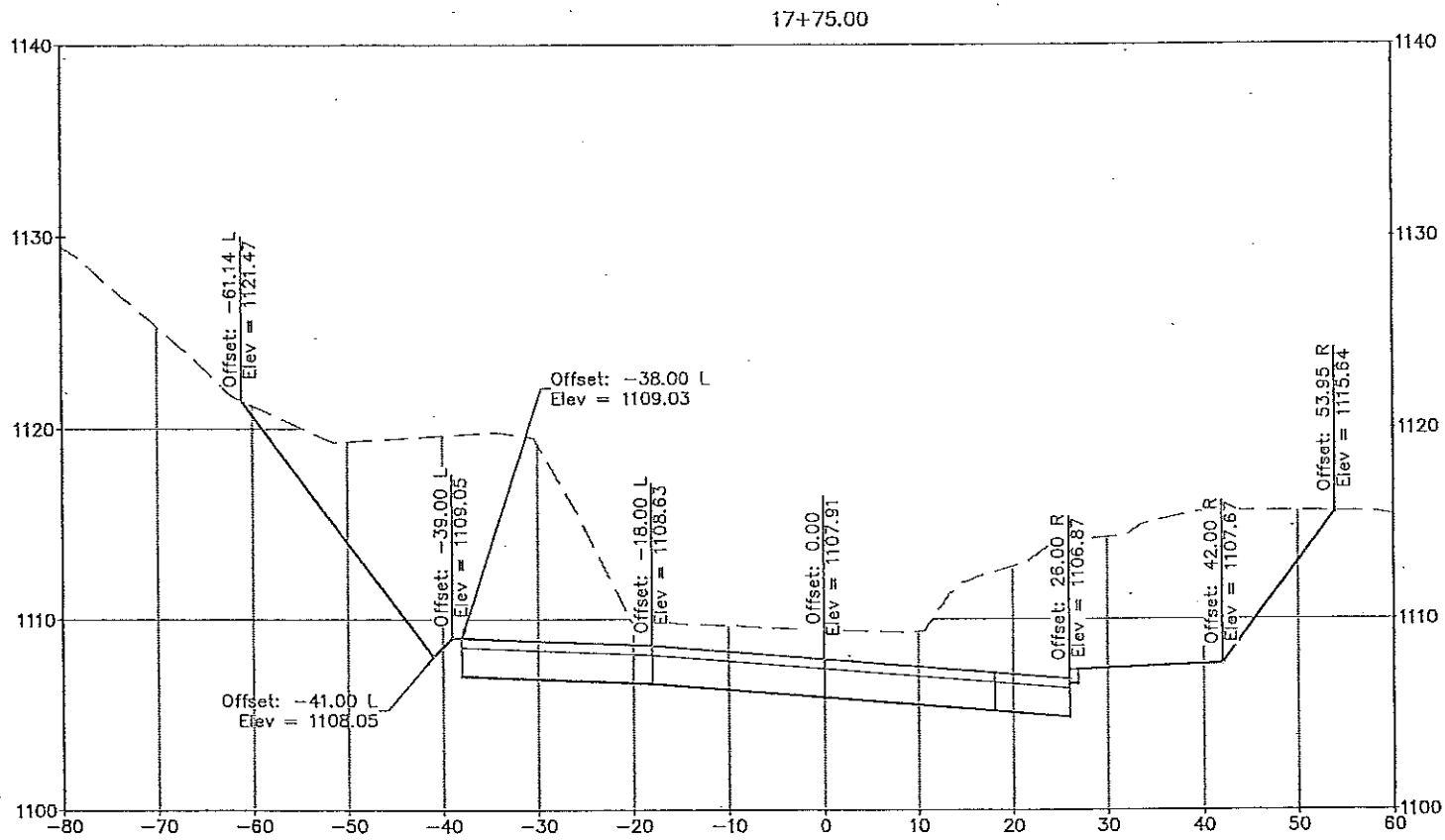
DESIGNED: GWA
 CHECKED: JLC
 ROAD NUMBER: 000
 DRAWN: GWA
 DATE: 1/10/11



EL DORADO COUNTY
DEPARTMENT OF TRANSPORTATION

GREEN VALLEY ROAD BRIDGE
OVER TENNESSEE CREEK
GREEN VALLEY ROAD 'GVR-1' LINE

SCALE
 1"=20' VERTICAL
 1"=10' HORIZONTAL
 SHEET
X-9
 R.O. No. **1327**



NOTES
FOR INTERSECTION DETAILS, SEE CONSTRUCTION
DETAIL SHEET C-1

SCALE
1"=20' VERTICAL
1"=10' HORIZONTAL

REVISION	NUMBER	DATE	DESCRIPTION	BY

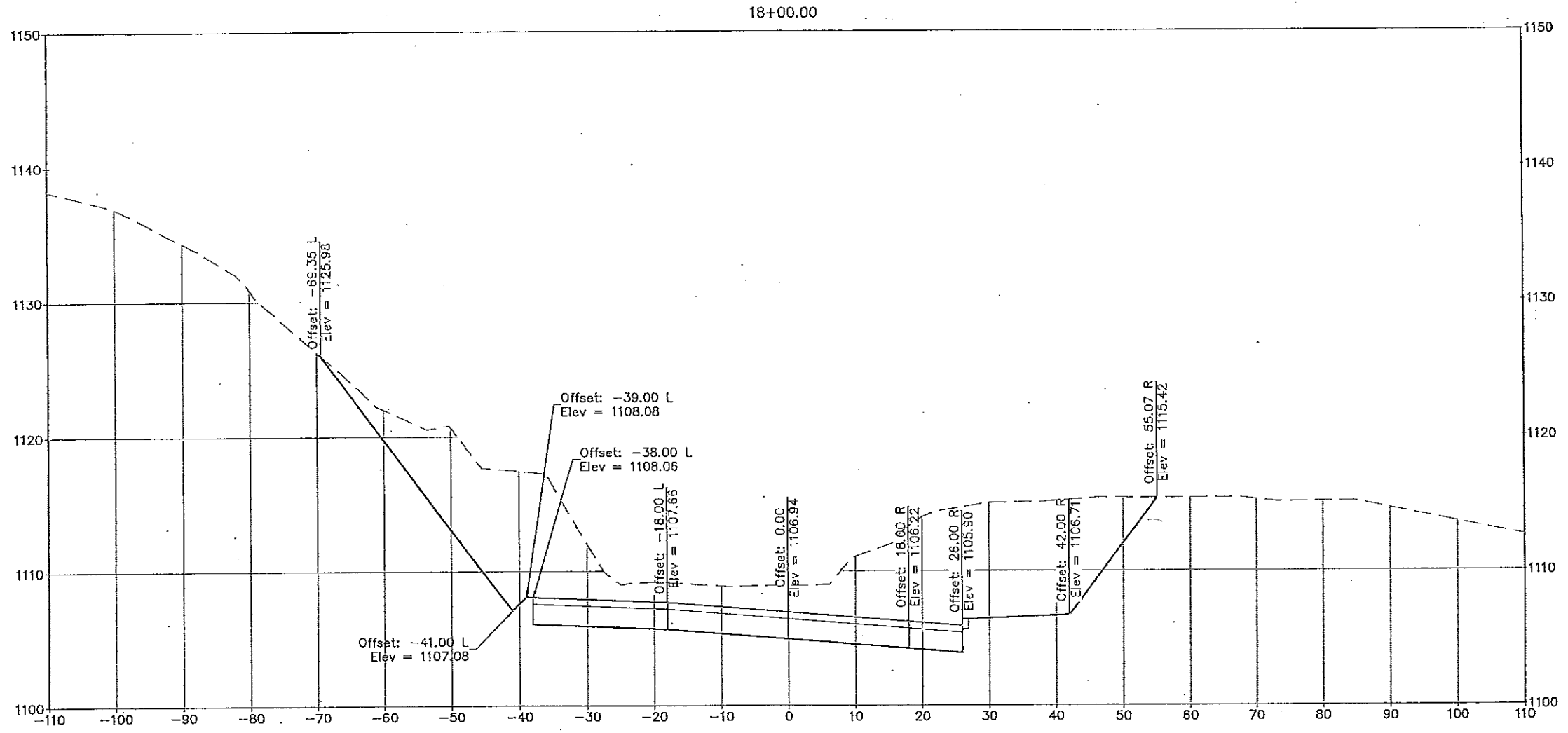
PREPARED UNDER THE SUPERVISION OF :	DESIGNED: GWA	DRAWN: GWA
REGISTERED CIVIL ENGINEER	CHECKED: JLC	DATE: 1/10/11
DATE: _____	ROAD NUMBER: 000	



EL DORADO COUNTY
DEPARTMENT OF TRANSPORTATION

GREEN VALLEY ROAD BRIDGE
OVER TENNESSEE CREEK
GREEN VALLEY ROAD 'GVR-1' LINE

SHEET
X-10
NO. No. **1327**



FOR REDUCED PLANS
 ORIGINAL SCALE IS IN INCHES
 2
 1
 0

NOTES
 FOR INTERSECTION DETAILS, SEE CONSTRUCTION
 DETAIL SHEET C-1

REVISION	NUMBER	DATE	DESCRIPTION	BY

SCALE
 1"=20' VERTICAL
 1"=10' HORIZONTAL

PREPARED UNDER THE SUPERVISION OF :

DESIGNED: GWA DRAWN: GWA
 CHECKED: JLC DATE: 1/10/11
 ROAD NUMBER: 000

REGISTERED CIVIL ENGINEER
 DATE:


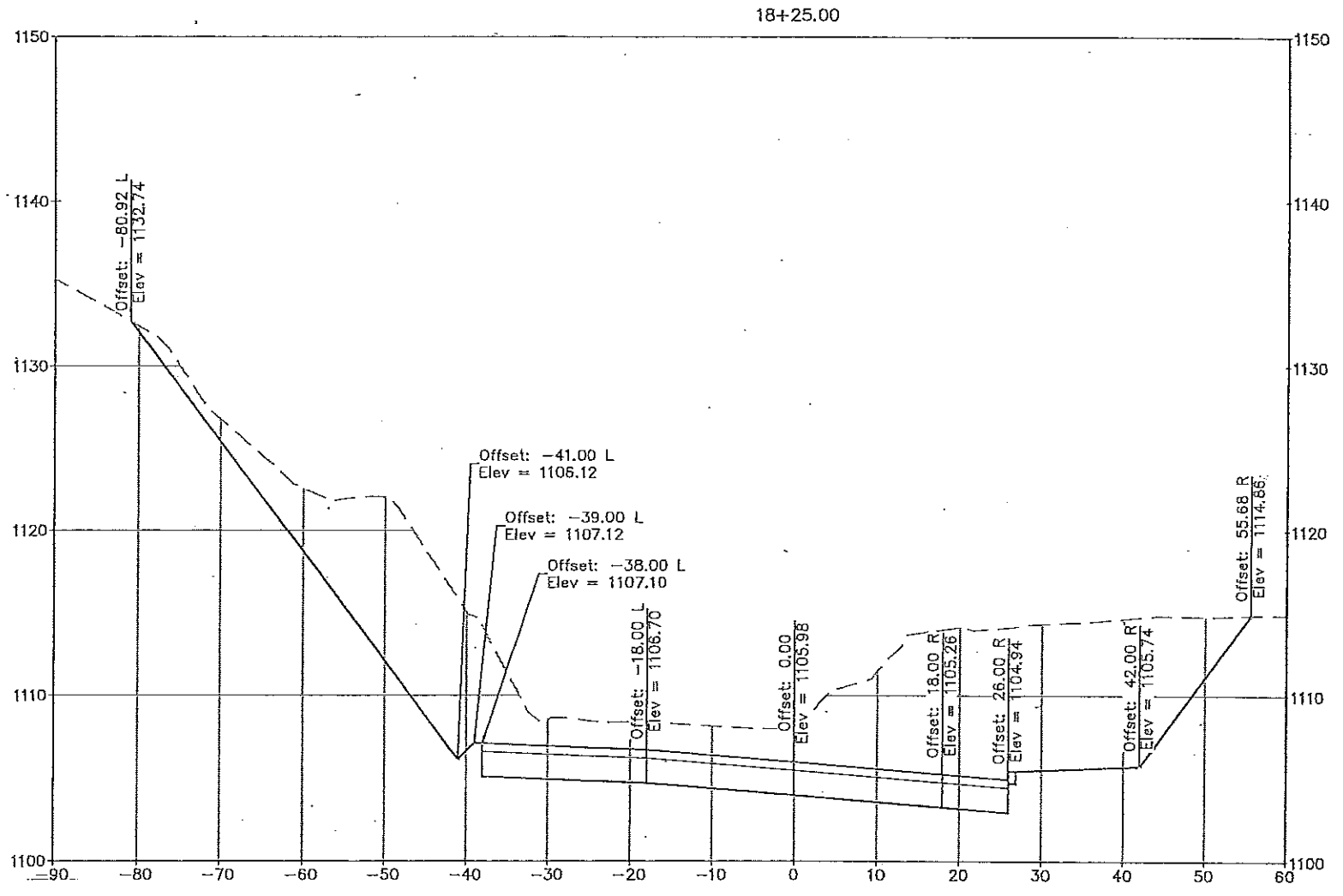


EL DORADO COUNTY
DEPARTMENT OF TRANSPORTATION

GREEN VALLEY ROAD BRIDGE
OVER TENNESSEE CREEK
GREEN VALLEY ROAD 'GVR-1' LINE

SHEET
X-11
 K.O. No. **1327**

Drawing name: H:\1327\Design\Road\Design Drawings\Master Cross Sections.dwg Layout Tab: Layout1 (12) Jan 13, 2011 - 2:54pm garmstrong
 ORIGINAL SCALE IS IN INCHES
 FOR REDUCED PLANS



SCALE
 1"=20' VERTICAL
 1"=10' HORIZONTAL


REVISION	NUMBER	DATE	DESCRIPTION	BY

PREPARED UNDER THE SUPERVISION OF :

 REGISTERED CIVIL ENGINEER
 DATE: _____

DESIGNED: GWA
 CHECKED: J.C.
 ROAD NUMBER: 000

DRAWN: GWA
 DATE: 1/10/11

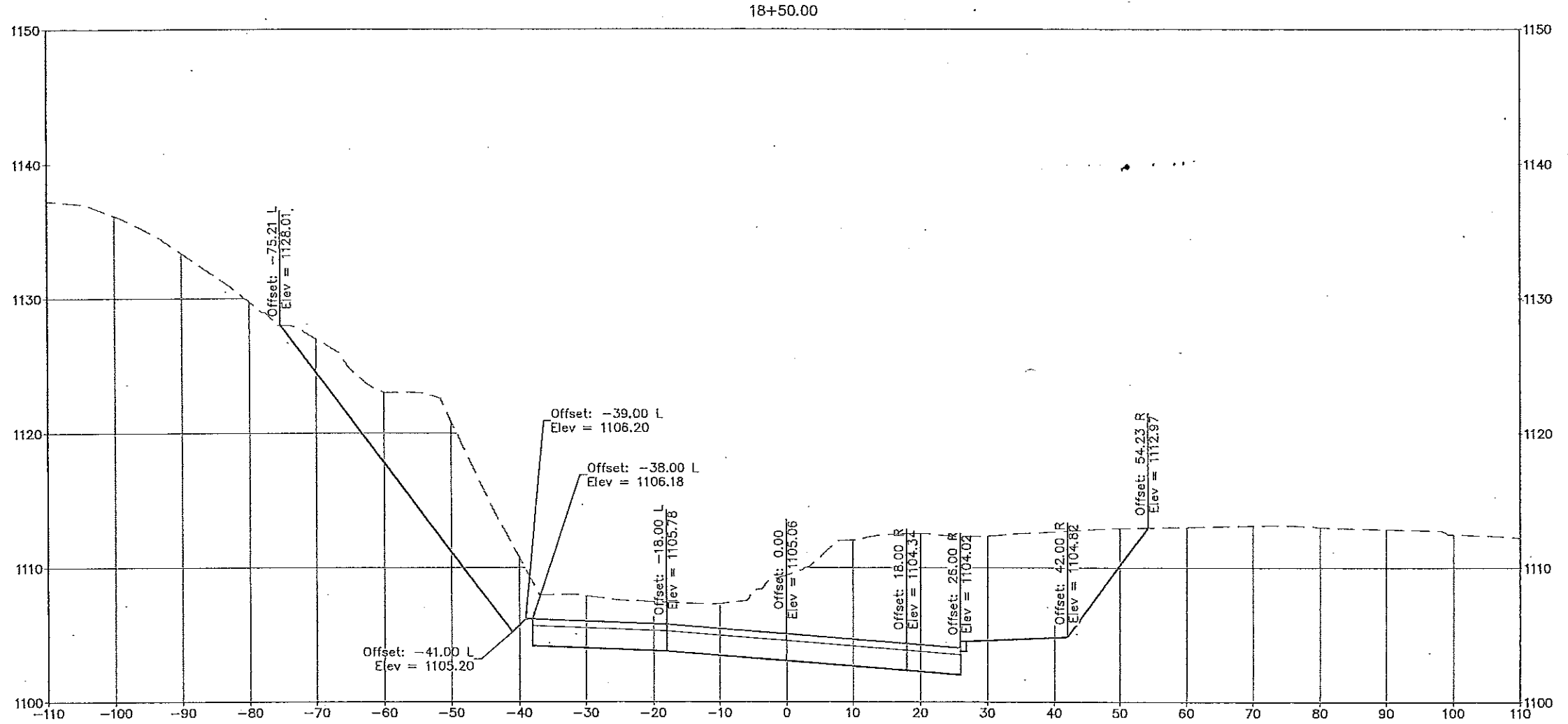


EL DORADO COUNTY
DEPARTMENT OF TRANSPORTATION

GREEN VALLEY ROAD BRIDGE
OVER TENNESSEE CREEK
GREEN VALLEY ROAD 'GVR-1' LINE

SHEET
X-12
 P.O. No. **1327**

Drawing name: H:\1327\Design\Road\Design Drawings\Master Cross Sections.dwg Layout Tab: Layout1 (13) Jan 13, 2011 - 2:54pm garmstrong
 ORIGINAL SCALE IS IN INCHES
 FOR REDUCED PLANS



SCALE
 1"=20' VERTICAL
 1"=10' HORIZONTAL

REVISION	NUMBER	DATE	DESCRIPTION	BY

PREPARED UNDER THE SUPERVISION OF :

 REGISTERED CIVIL ENGINEER
 DATE: _____

DESIGNED: GWA
 CHECKED: JLC
 ROAD NUMBER: 000

DRAWN: GWA
 DATE: 1/10/11

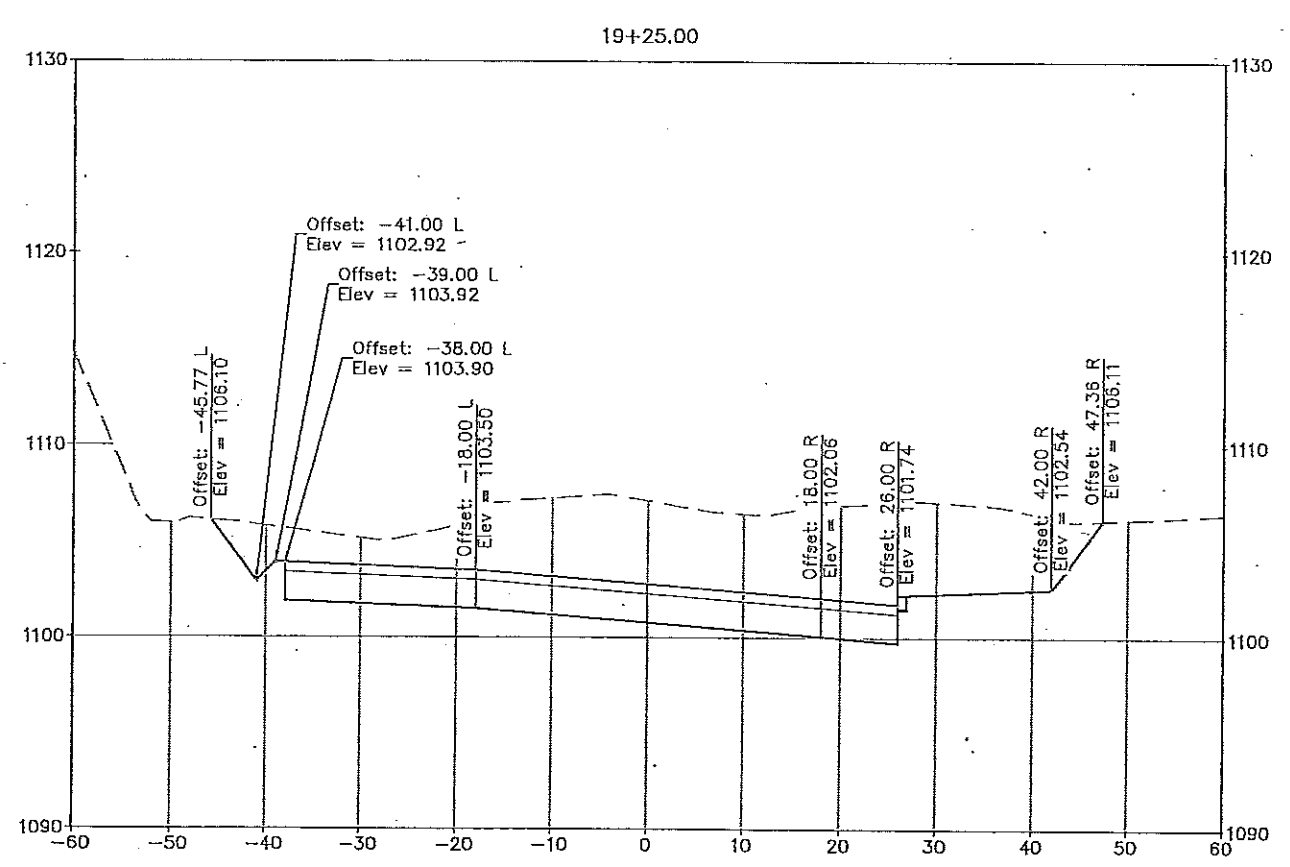
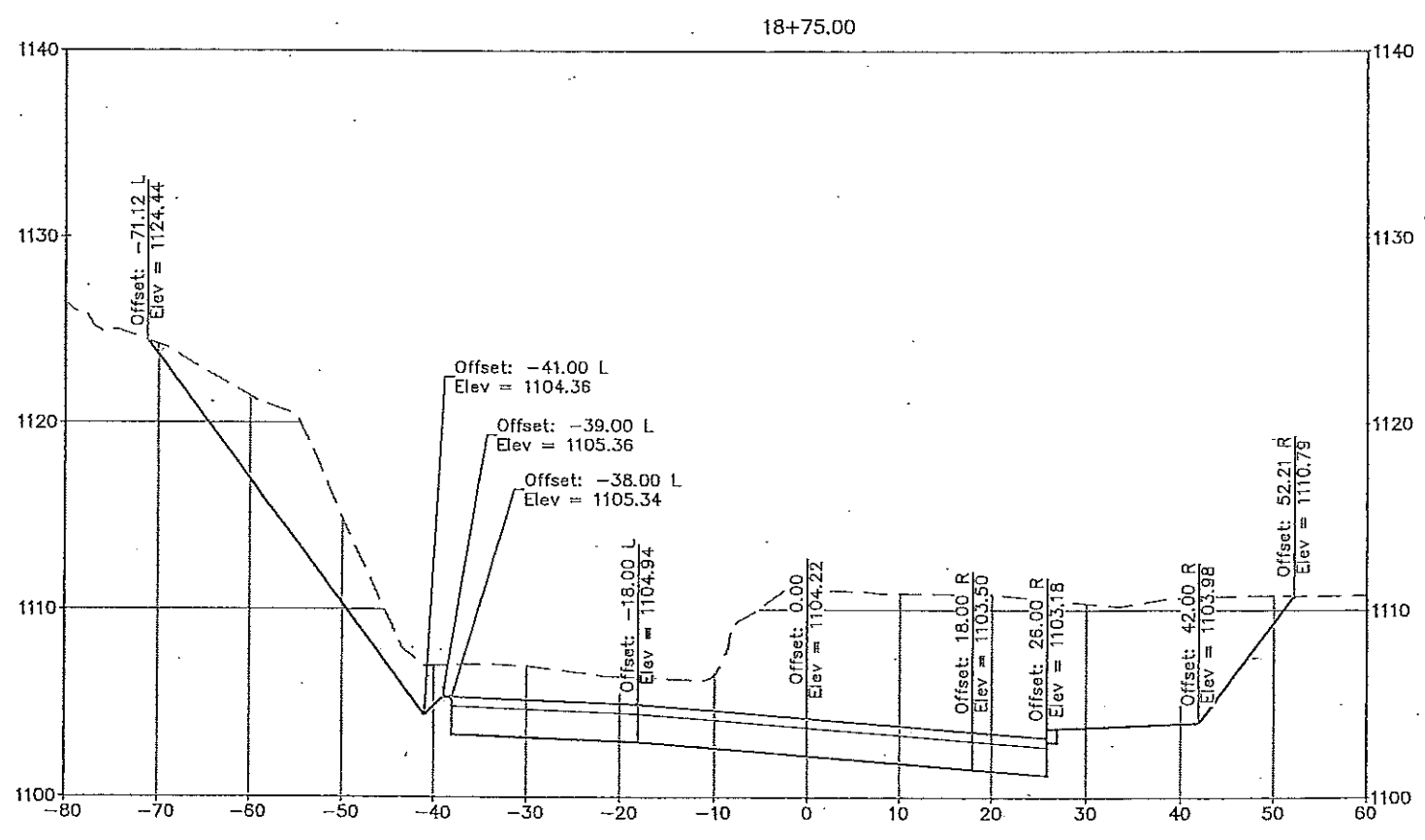
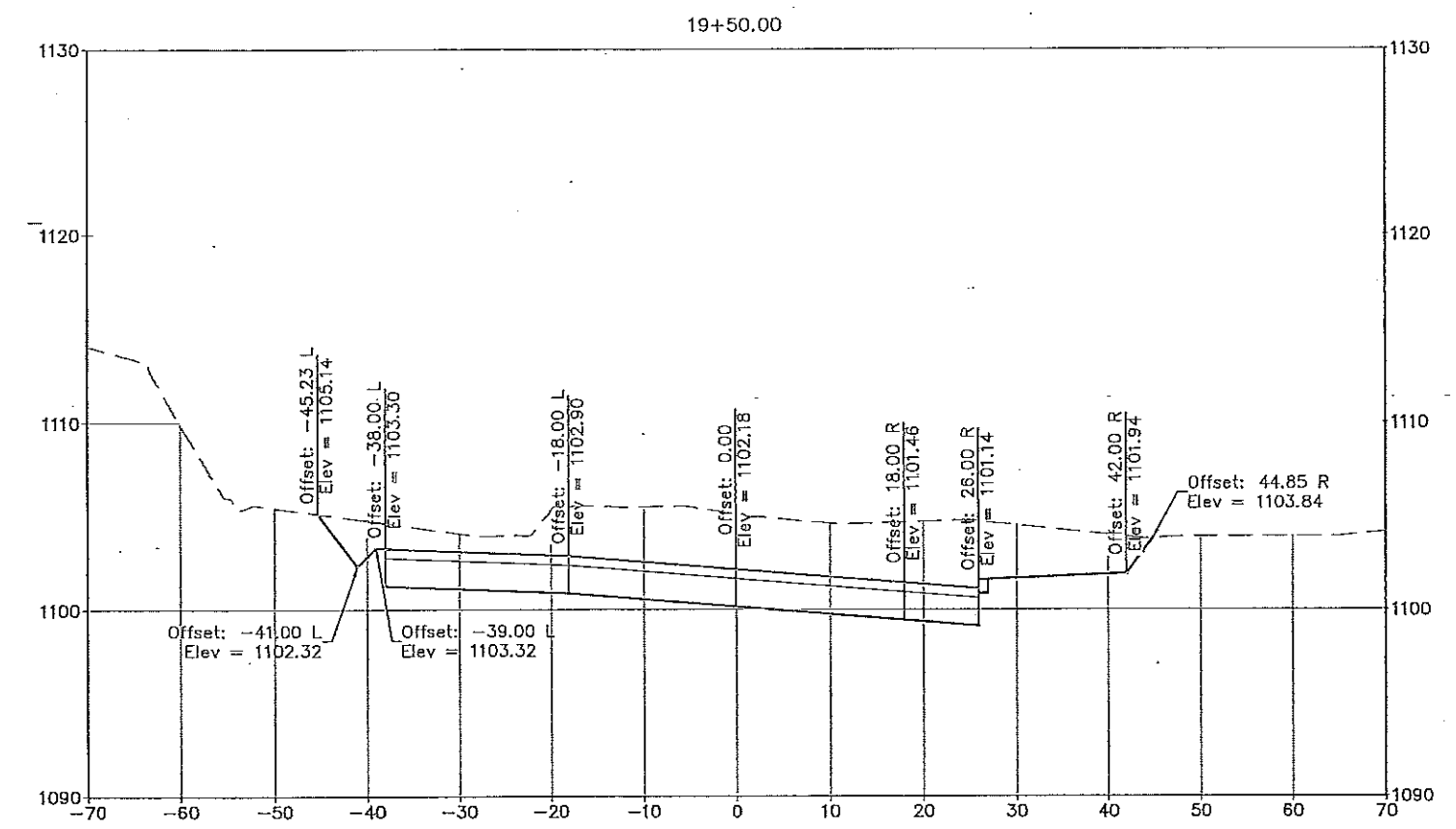
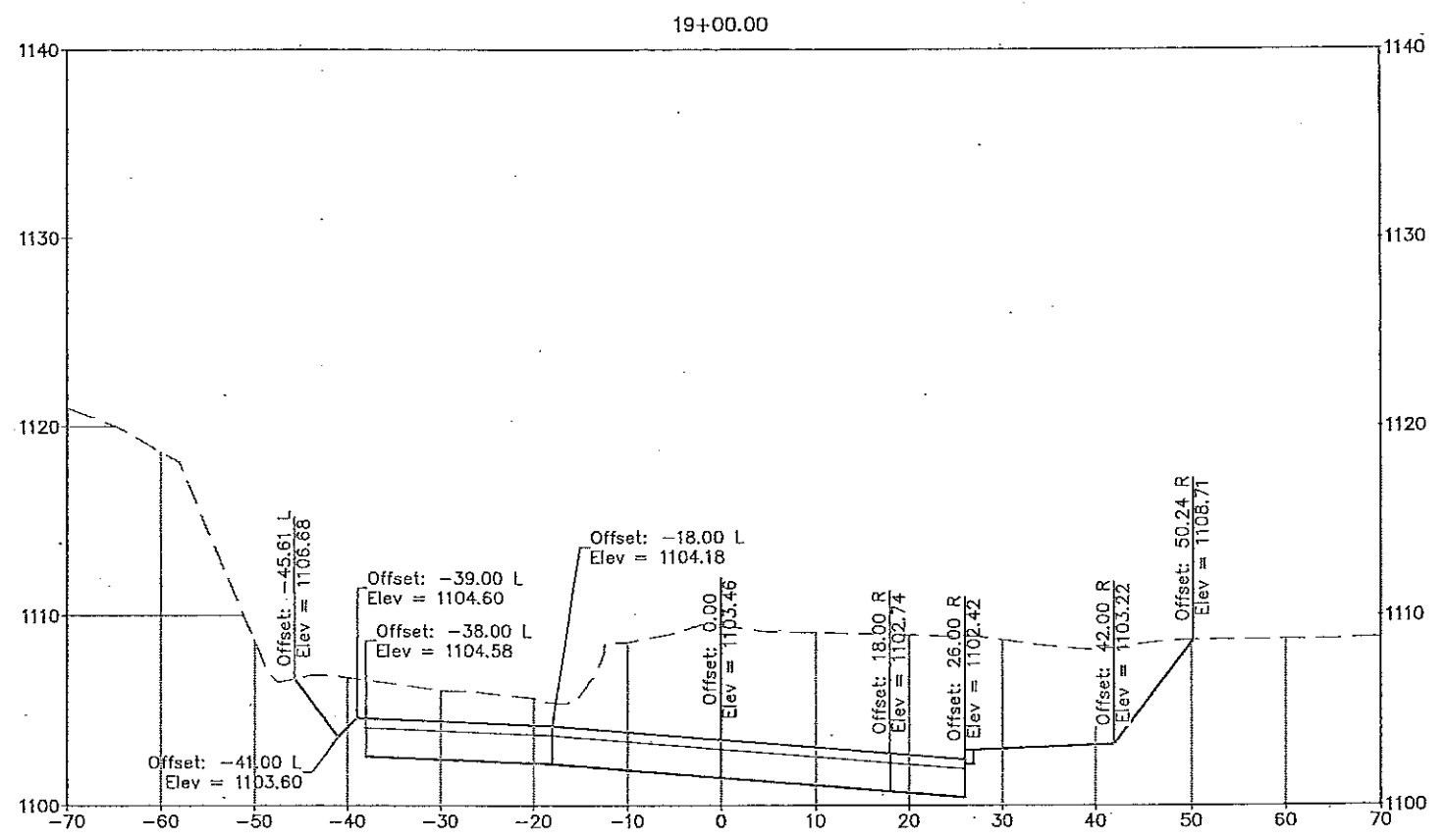


EL DORADO COUNTY
DEPARTMENT OF TRANSPORTATION

GREEN VALLEY ROAD BRIDGE
OVER TENNESSEE CREEK
GREEN VALLEY ROAD 'GVR-1' LINE

SHEET
X-13
 No. 1327

Drawing name: H:\327\Design\Road\Design Drawings\Master Cross Sections.dwg Layout Tab: Layout1 (14) Jan 13, 2011 - 2:54pm garmastrong
 ORIGINAL SCALE IS IN INCHES
 FOR REDUCED PLANS



ALE
 =20' VERTICAL
 =10' HORIZONTAL

REVISION	NUMBER	DATE	DESCRIPTION	BY

PREPARED UNDER THE SUPERVISION OF :
 REGISTERED CIVIL ENGINEER
 DATE:

DESIGNED: GWA
 CHECKED: JLC
 ROAD NUMBER: 000
 DRAWN: GWA
 DATE: 1/10/11

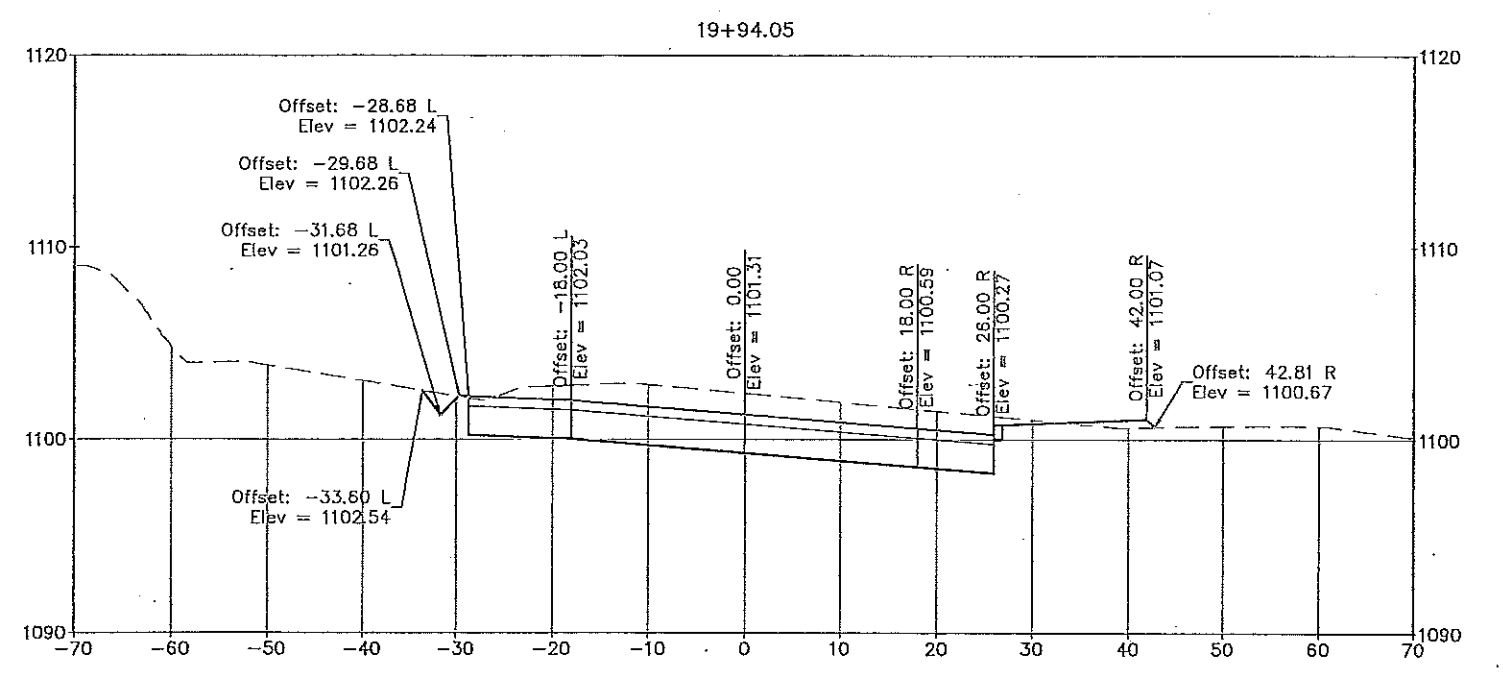
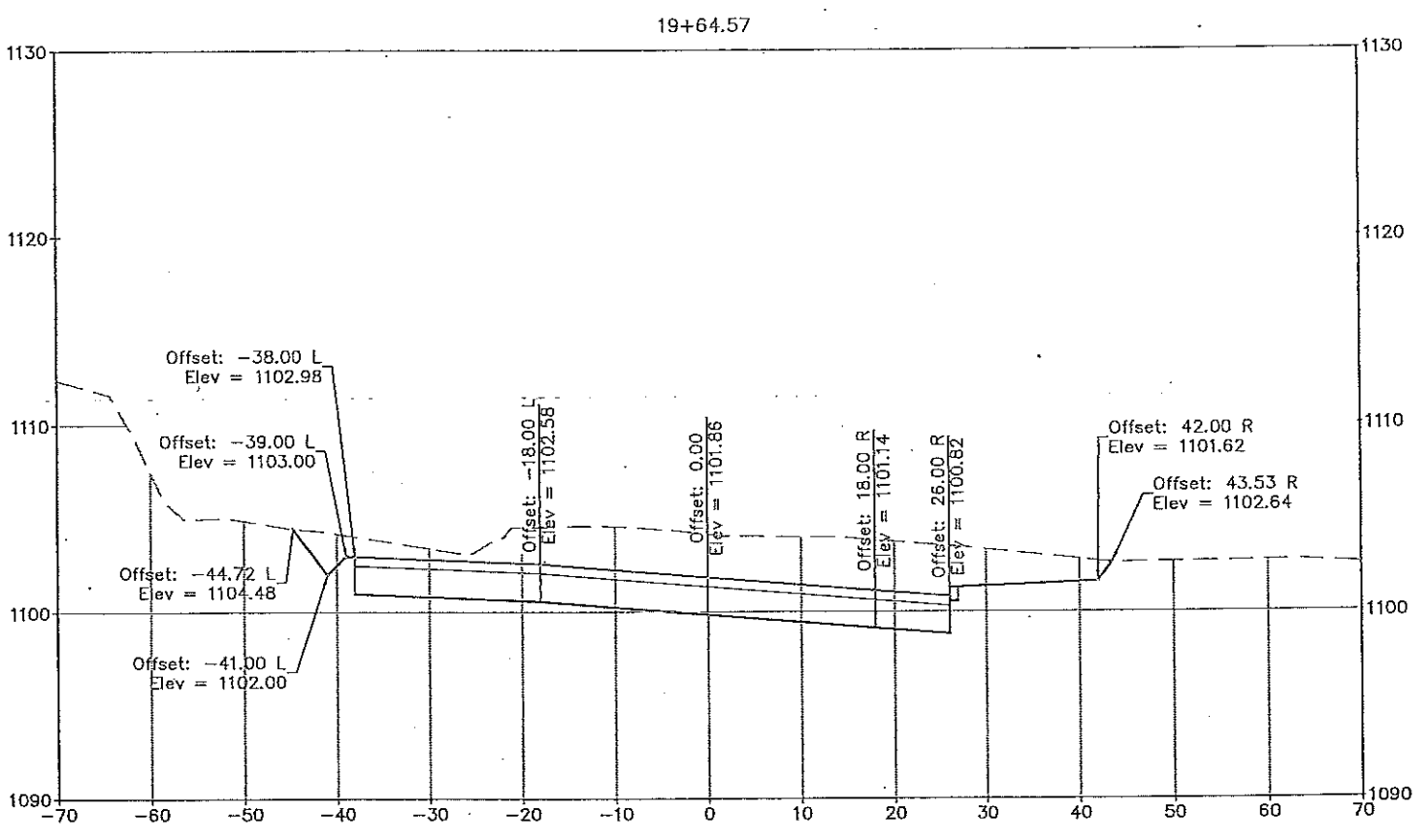
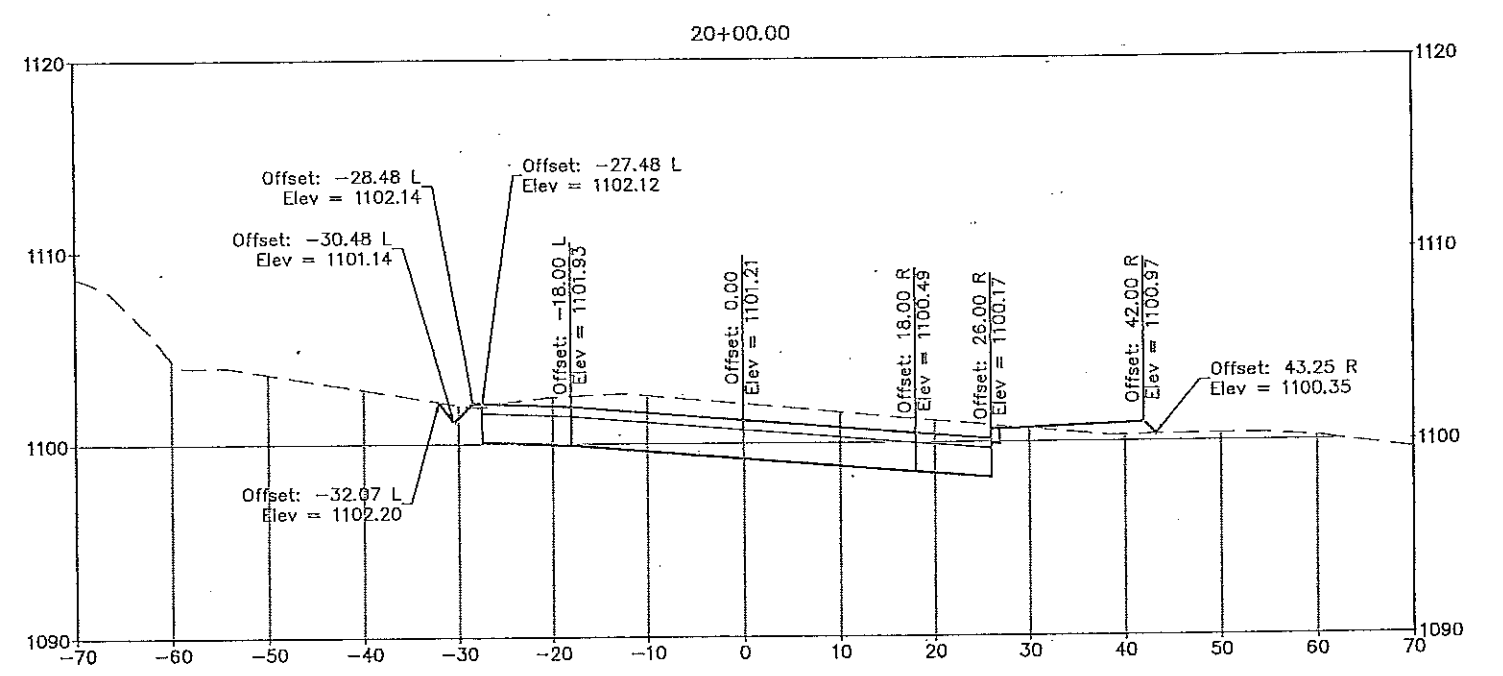
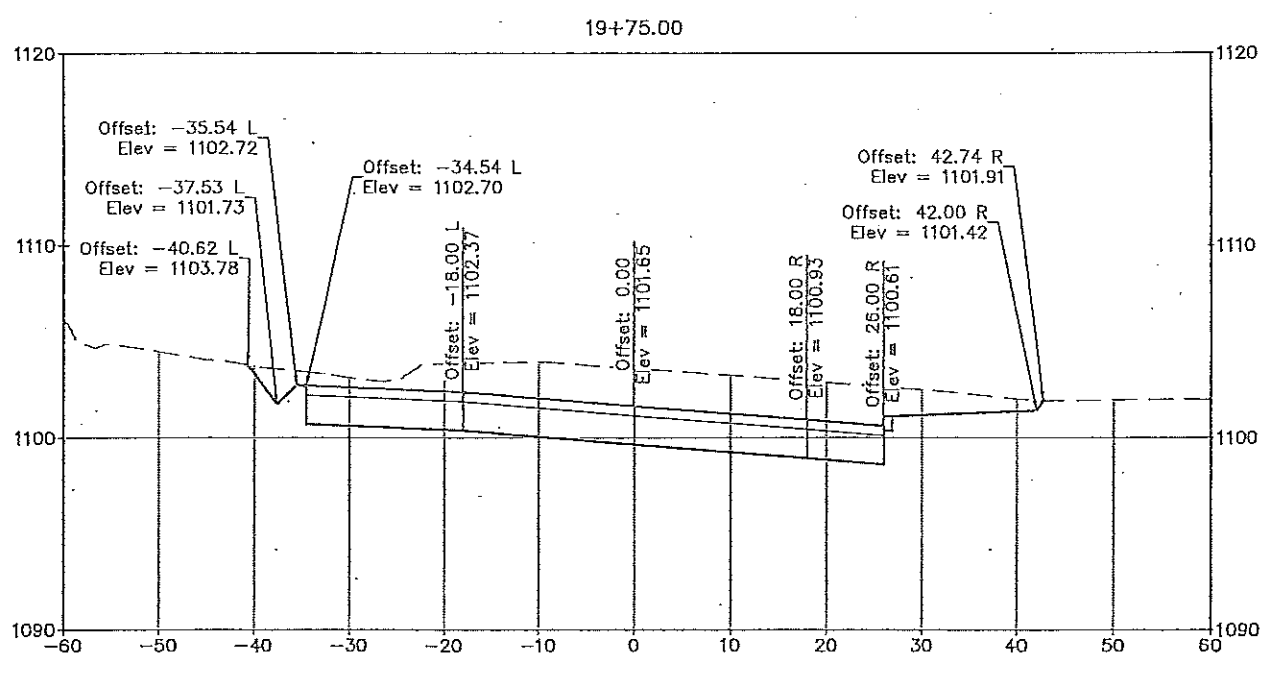


EL DORADO COUNTY
DEPARTMENT OF TRANSPORTATION

GREEN VALLEY ROAD BRIDGE
OVER TENNESSEE CREEK
GREEN VALLEY ROAD 'GVR-1' LINE

SHEET
X-14
 R.O. No. 1327

Drawing name: H:\1327\Design\Road\Design Drawings\Master Cross Sections.dwg
 Layout Tab: Layout1 (15) Jan 13, 2011 - 2:54pm garmstrong
 FOR REDUCED PLANS ORIGINAL SCALE IS IN INCHES
 2
 1
 0




SCALE
 1"=20' VERTICAL
 1"=10' HORIZONTAL

REVISION	NUMBER	DATE	DESCRIPTION	BY

PREPARED UNDER THE SUPERVISION OF :
 REGISTERED CIVIL ENGINEER
 DATE:

DESIGNED: GWA
 CHECKED: J.L.C.
 ROAD NUMBER: 000
 DRAWN: GWA
 DATE: 1/10/11

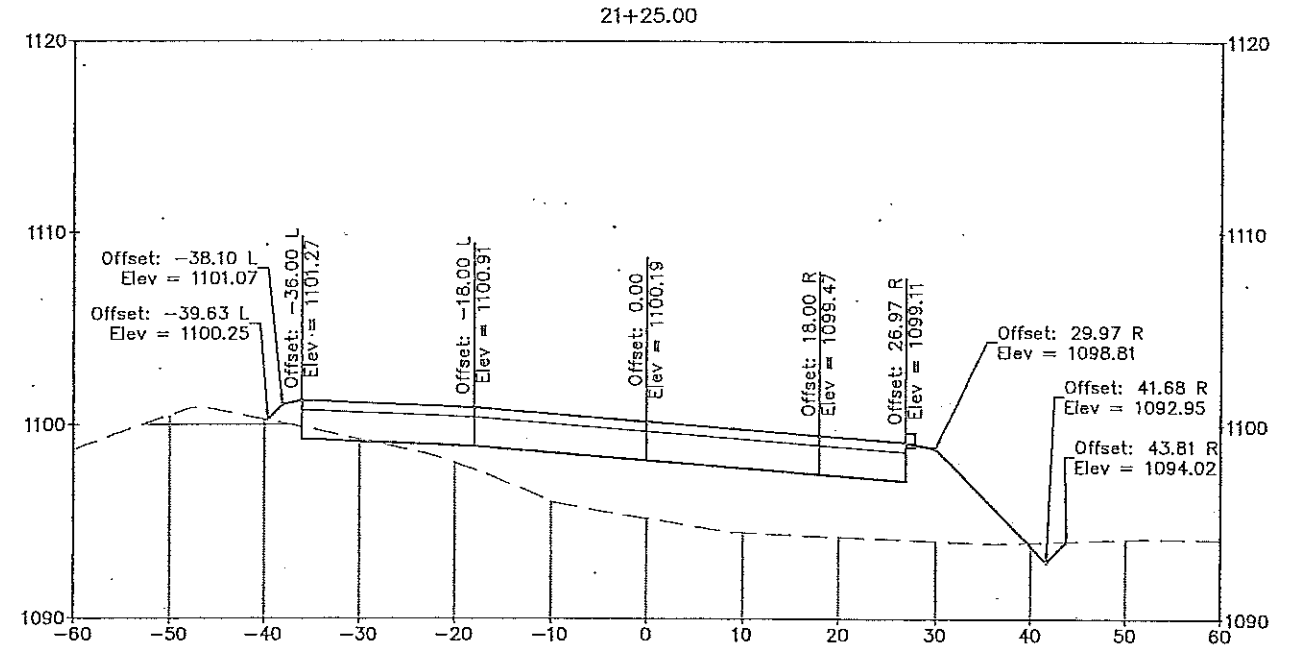
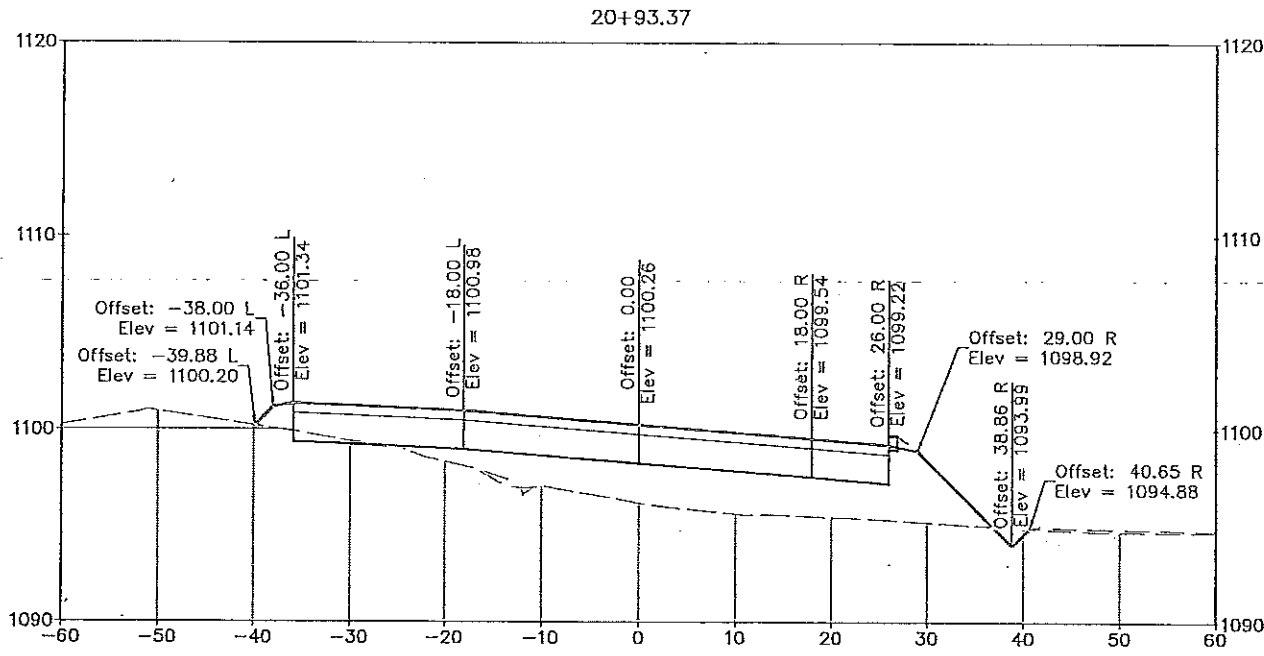
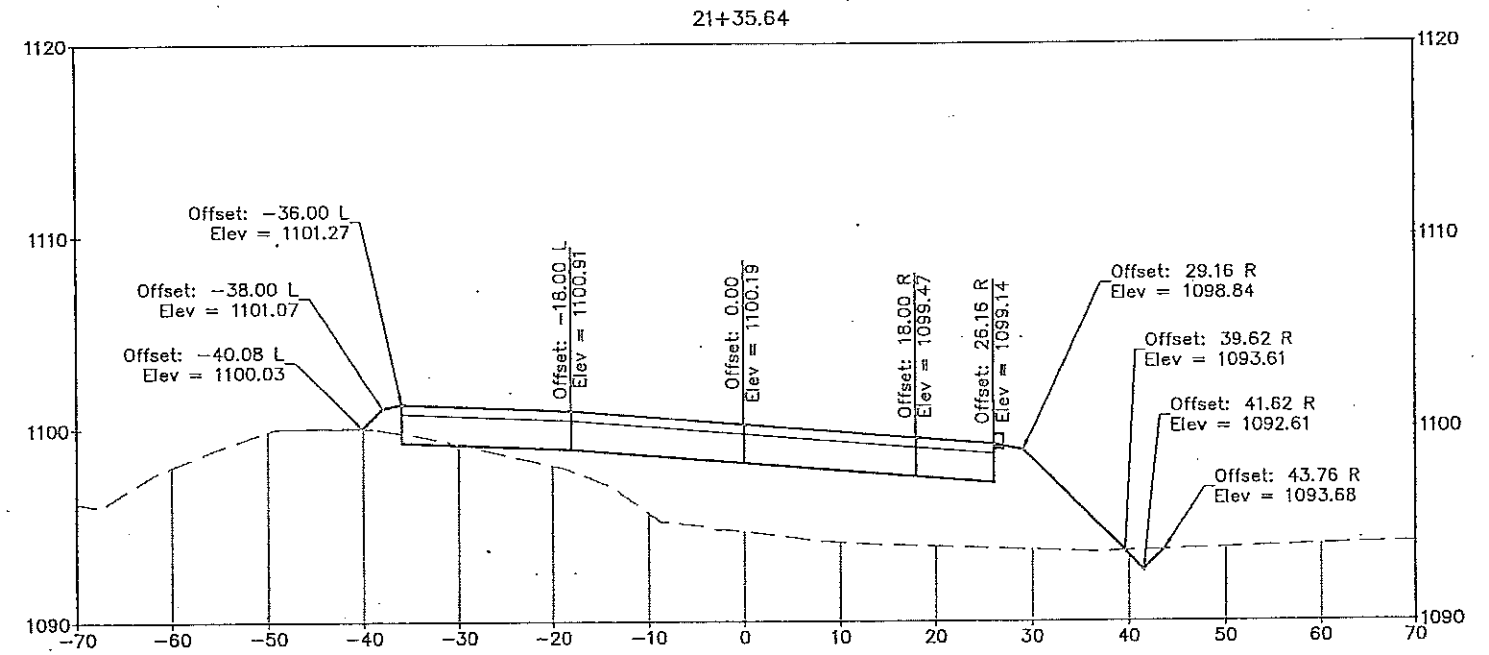
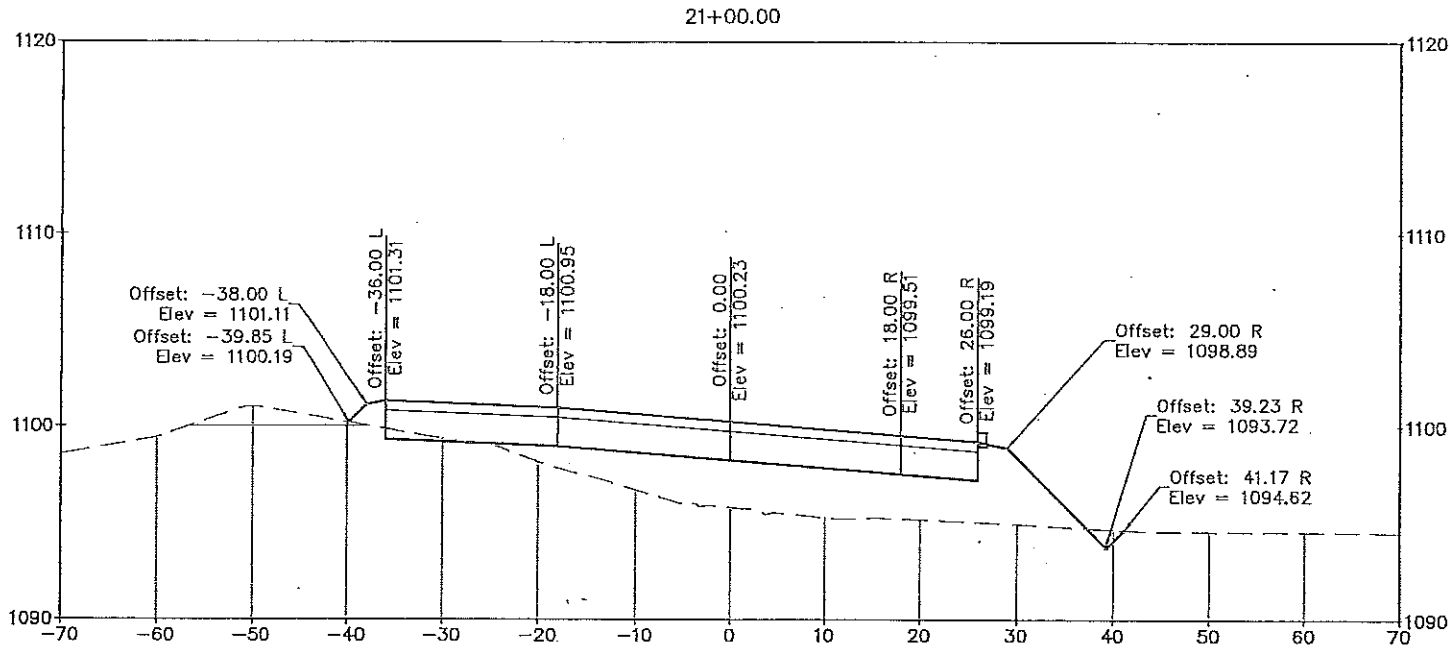


EL DORADO COUNTY
DEPARTMENT OF TRANSPORTATION

GREEN VALLEY ROAD BRIDGE
OVER TENNESSEE CREEK
GREEN VALLEY ROAD 'GVR-1' LINE

SHEET
X-15
 R.O. No. 1327

Drawing name: H:\1327\Design\Road\Design Drawings\Master Cross Sections.dwg Layout Tab: Layout1 (16) Jan 18, 2011 - 11:10am garnstrong
 ORIGINAL SCALE IS IN INCHES
 2
 1
 0
 FOR REDUCED PLANS



1" = 20' VERTICAL
1" = 10' HORIZONTAL

REVISION	NUMBER	DATE	DESCRIPTION	BY

PREPARED UNDER THE SUPERVISION OF:
 REGISTERED CIVIL ENGINEER
 DATE: _____

DESIGNED: GWA
 CHECKED: J.L.C.
 ROAD NUMBER: 000
 DRAWN: GWA
 DATE: 1/10/11

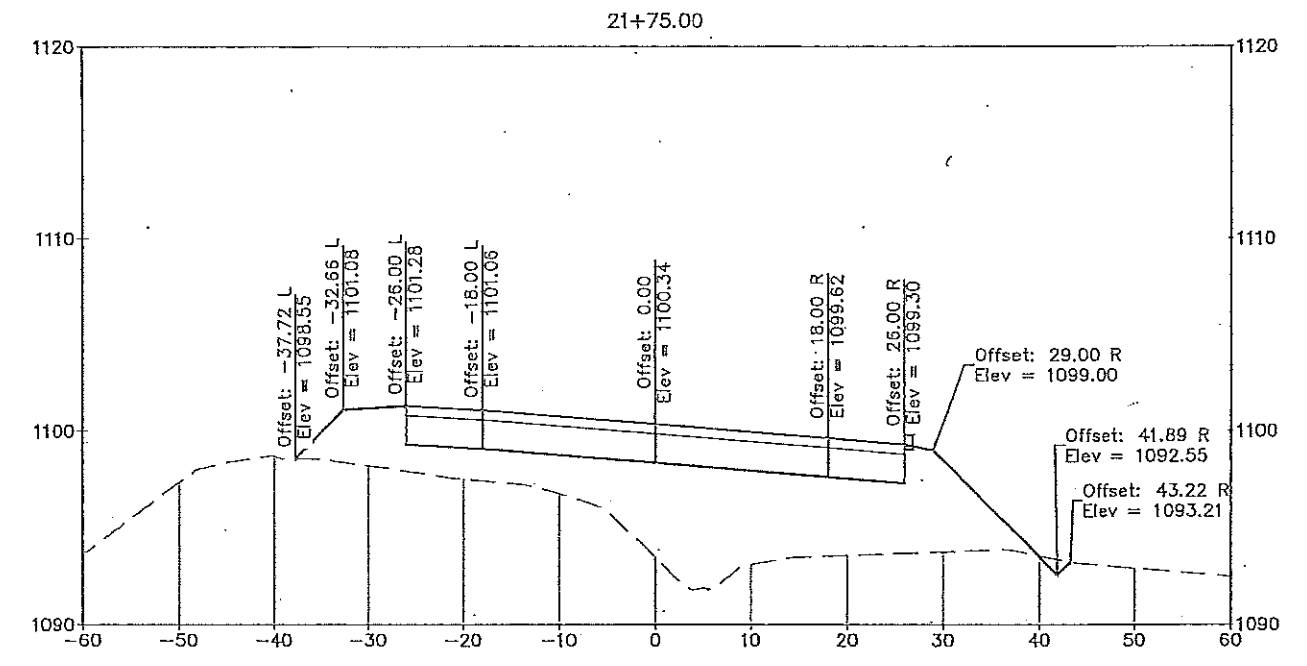
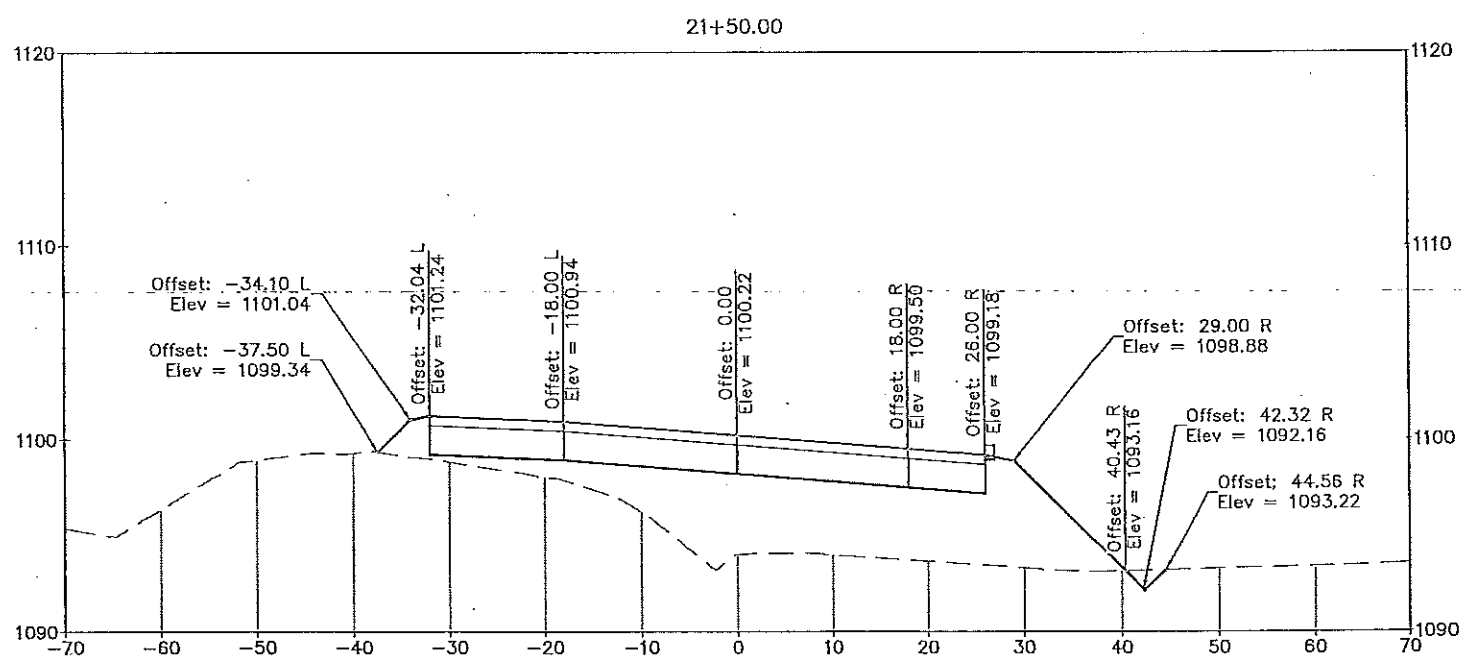
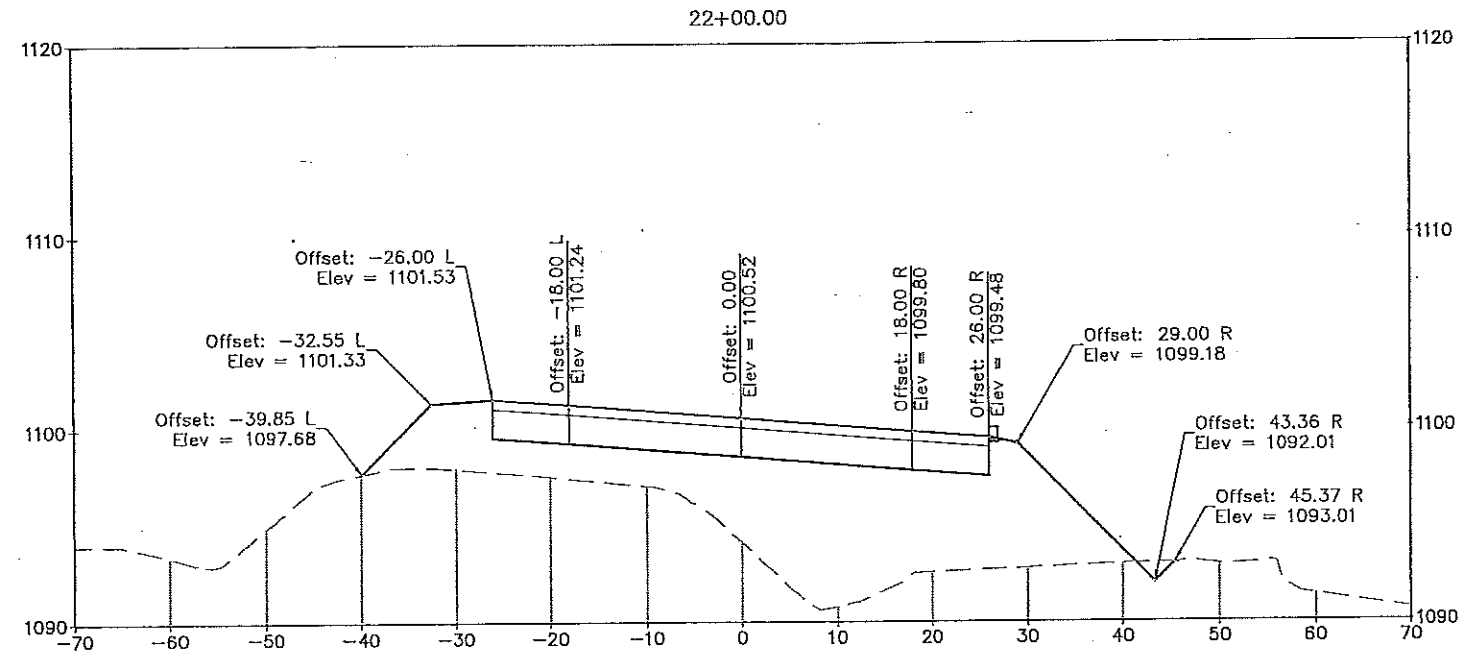
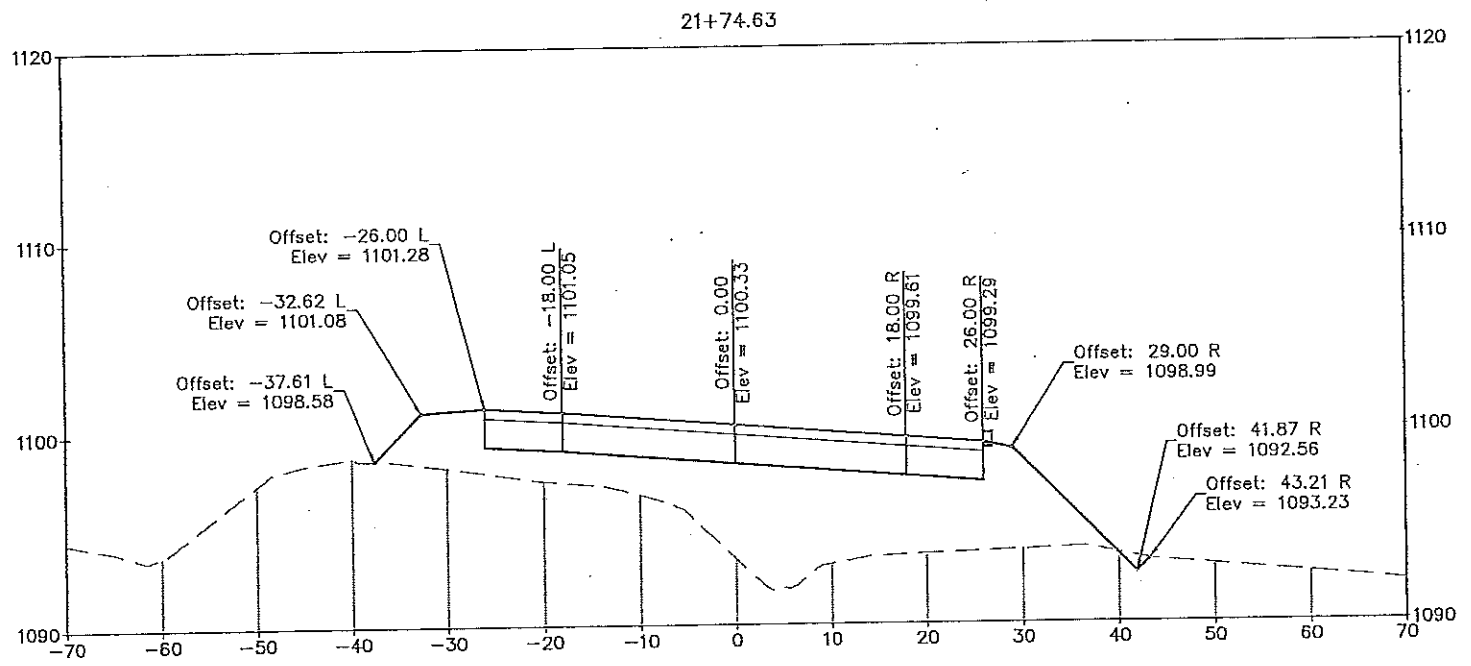


EL DORADO COUNTY
DEPARTMENT OF TRANSPORTATION

GREEN VALLEY ROAD BRIDGE
OVER TENNESSEE CREEK
GREEN VALLEY ROAD 'GVR-1' LINE

SHEET
X-16
 P.O. No. 1327

Drawing name: H:\1327\Design\Road\Design Drawings\Master Cross Sections.dwg Layout: Tab: Layout1 (17) Jan 13, 2011 2:55pm garmstrong
 ORIGINAL SCALE IS IN INCHES
 2
 1
 0
 FOR REDUCED PLANS



SCALE
 1"=20' VERTICAL
 1"=10' HORIZONTAL

REVISION	NUMBER	DATE	DESCRIPTION	BY

PREPARED UNDER THE SUPERVISION OF:
 REGISTERED CIVIL ENGINEER
 DATE: _____

DESIGNED: GWA
 DRAWN: GWA
 CHECKED: JLC
 DATE: 1/10/11
 ROAD NUMBER: 000

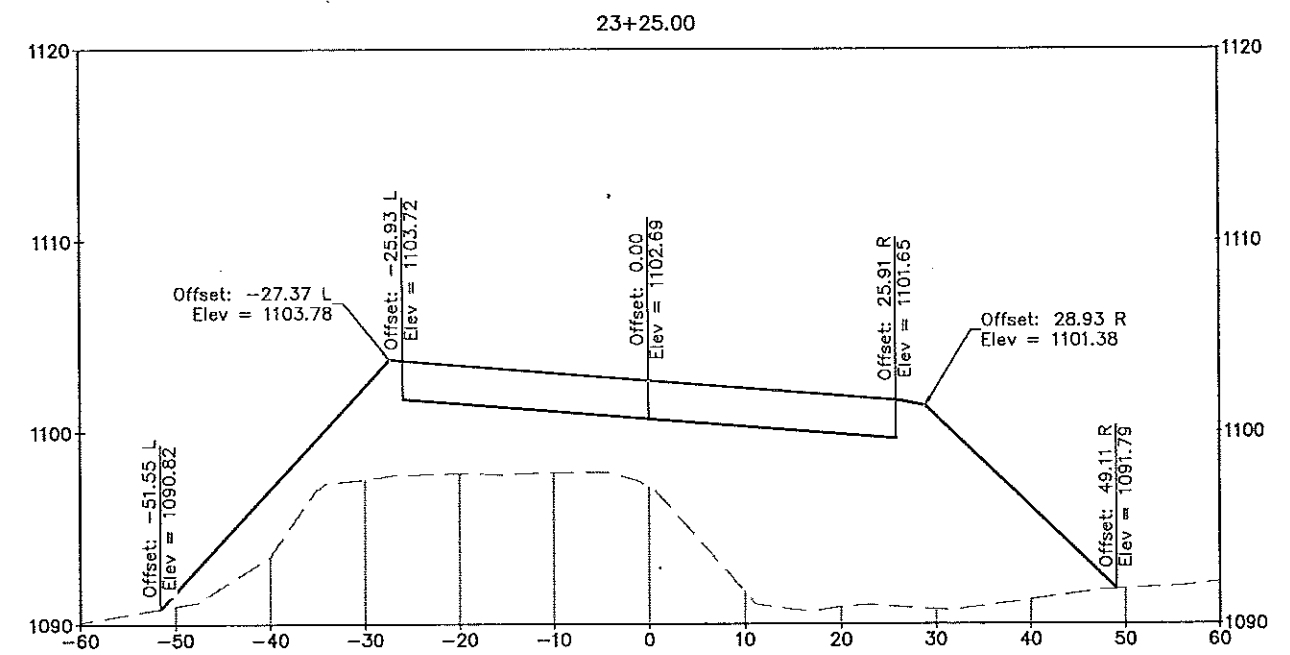
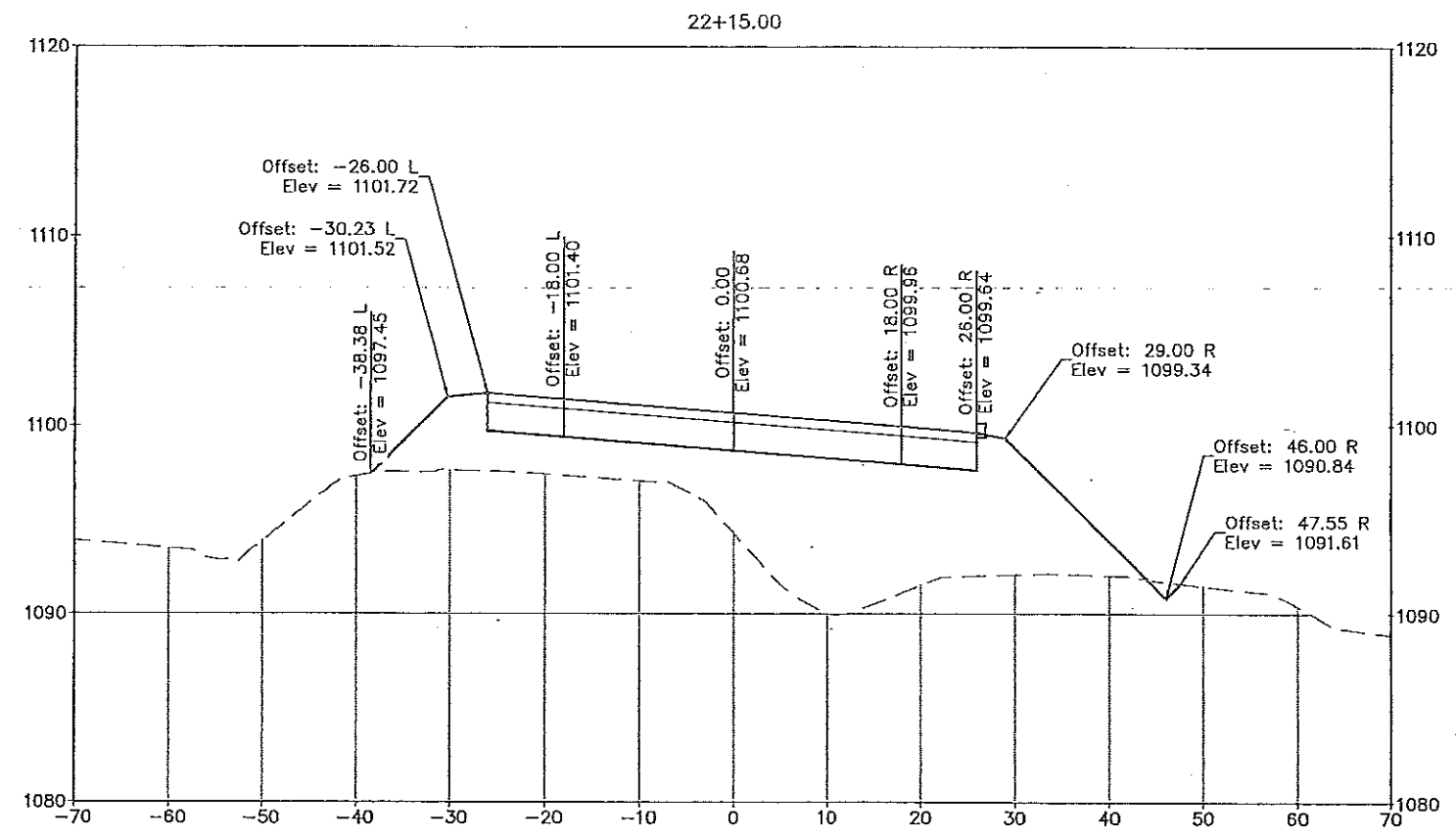
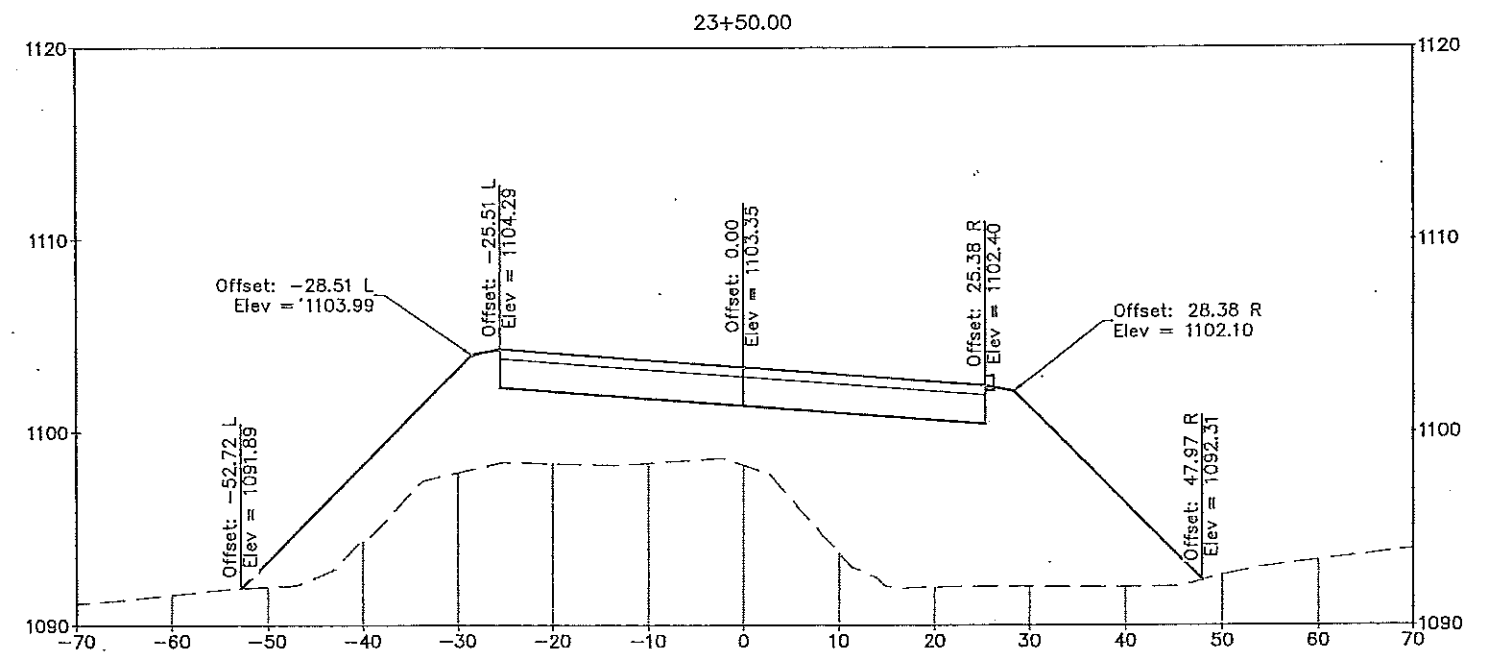
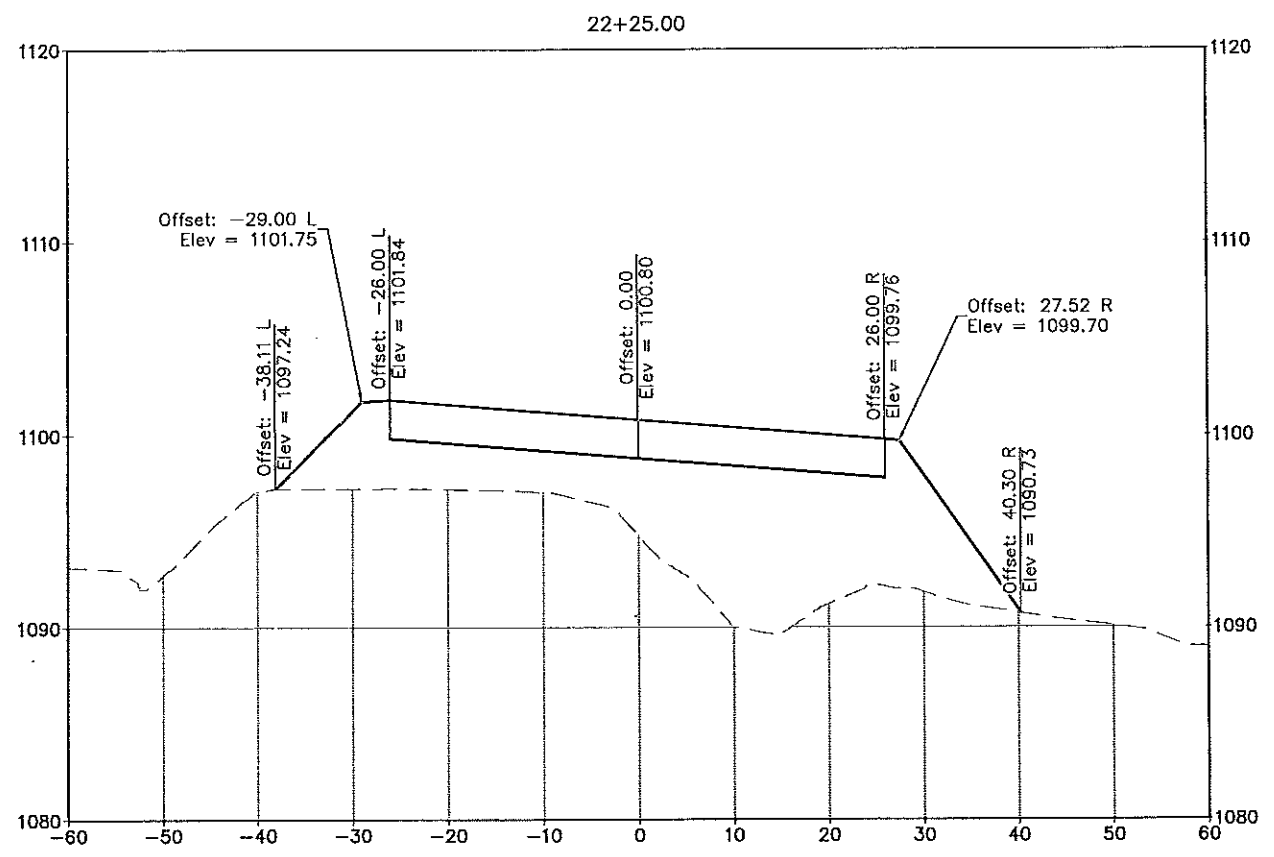


EL DORADO COUNTY
DEPARTMENT OF TRANSPORTATION

GREEN VALLEY ROAD BRIDGE
OVER TENNESSEE CREEK
GREEN VALLEY ROAD 'GVR-1' LINE

SHEET
X-17
 NO. No. **1327**

Drawing name: H:\1327\Design\Road\Design Drawings\Master Cross Sections.dwg Layout Tab: Layout1 (18) Jan 13, 2011 - 2:55pm garmstrang
 ORIGINAL SCALE IS IN INCHES
 FOR REDUCED PLANS




SCALE
 1"=20' VERTICAL
 1"=10' HORIZONTAL

REVISION	NUMBER	DATE	DESCRIPTION	BY

PREPARED UNDER THE SUPERVISION OF :
 REGISTERED CIVIL ENGINEER
 DATE:

DESIGNED: GWA
 CHECKED: JLC
 ROAD NUMBER: 000

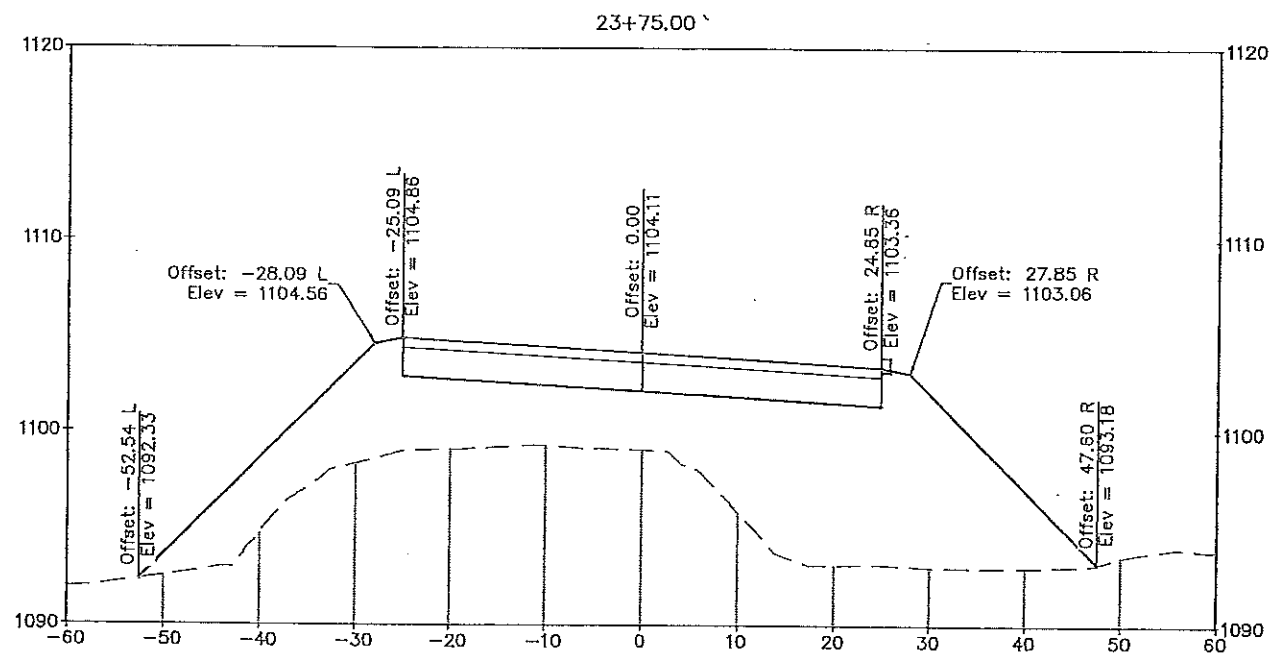
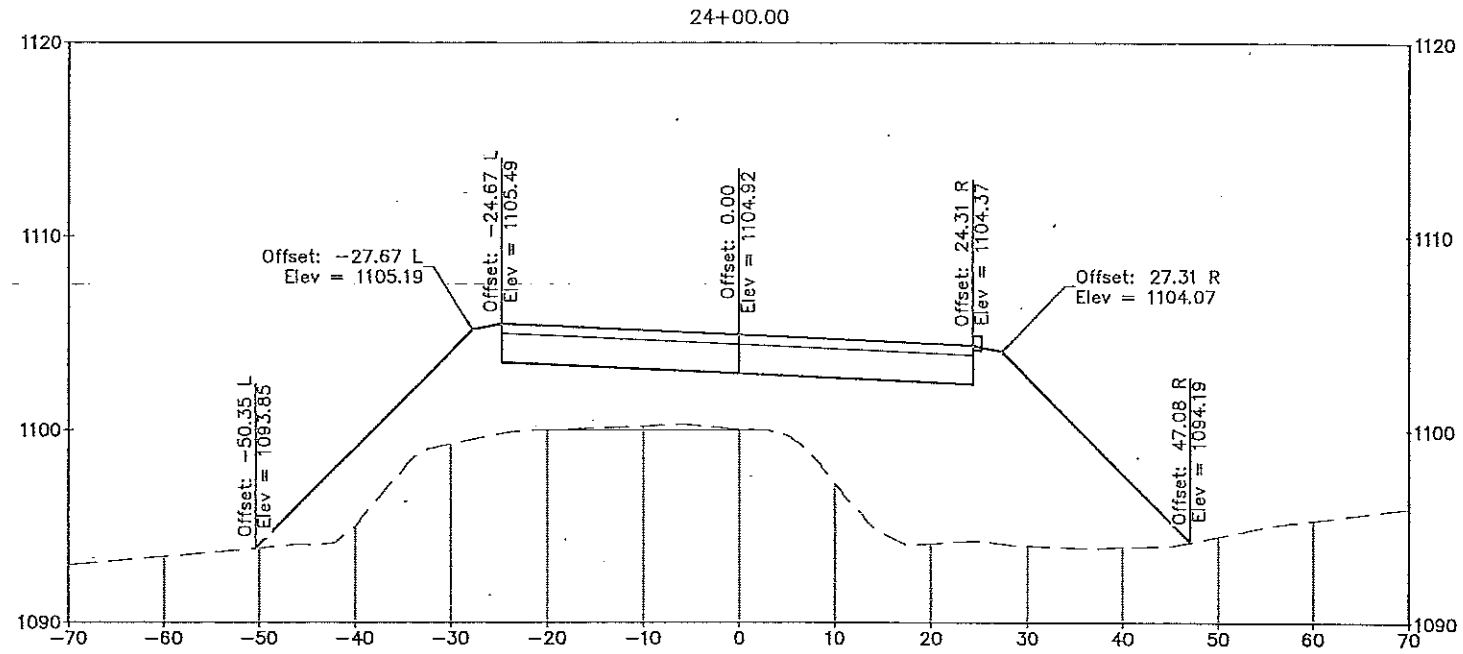
DRAWN: GWA
 DATE: 1/10/11



EL DORADO COUNTY
DEPARTMENT OF TRANSPORTATION

GREEN VALLEY ROAD BRIDGE
OVER TENNESSEE CREEK
GREEN VALLEY ROAD 'GVR-1' LINE

SHEET
X-18
 W.O. No. 1327



NOTES
FOR BRIDGE DETAILS, SEE STRUCTURAL PLANS

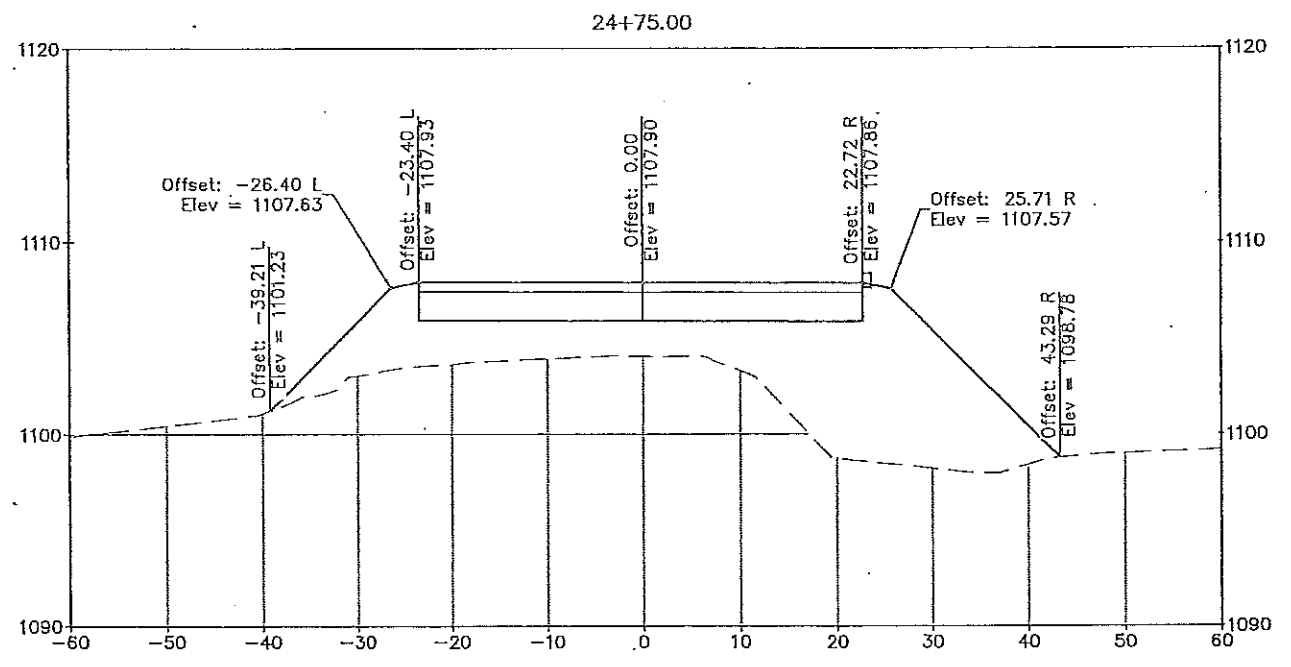
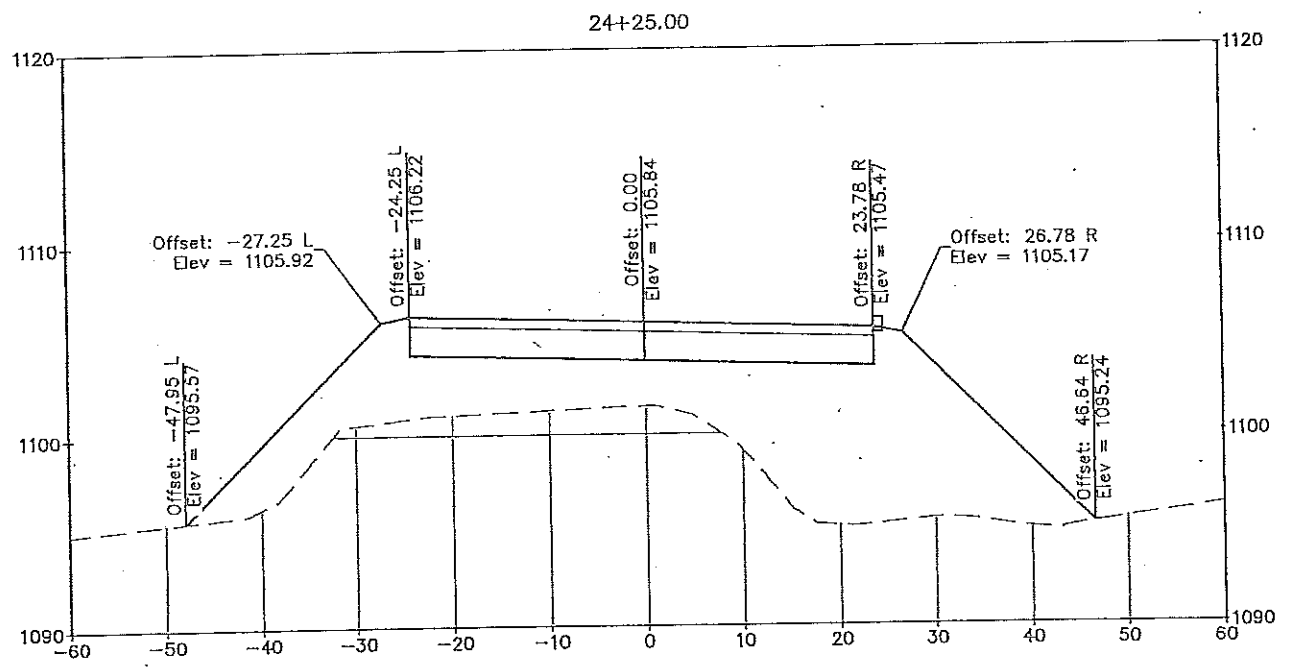
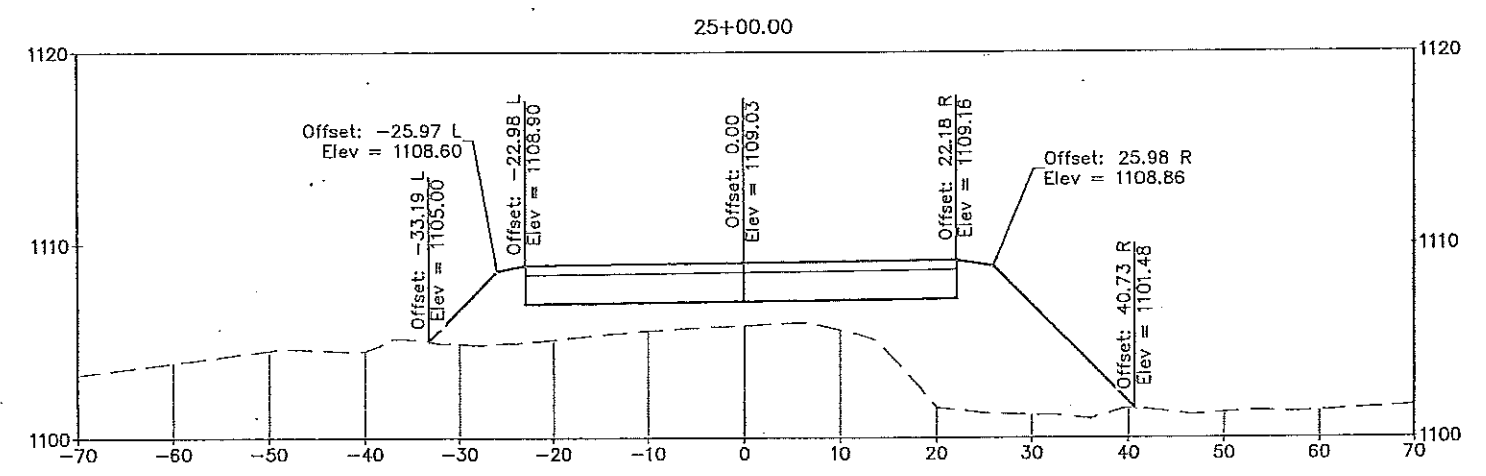
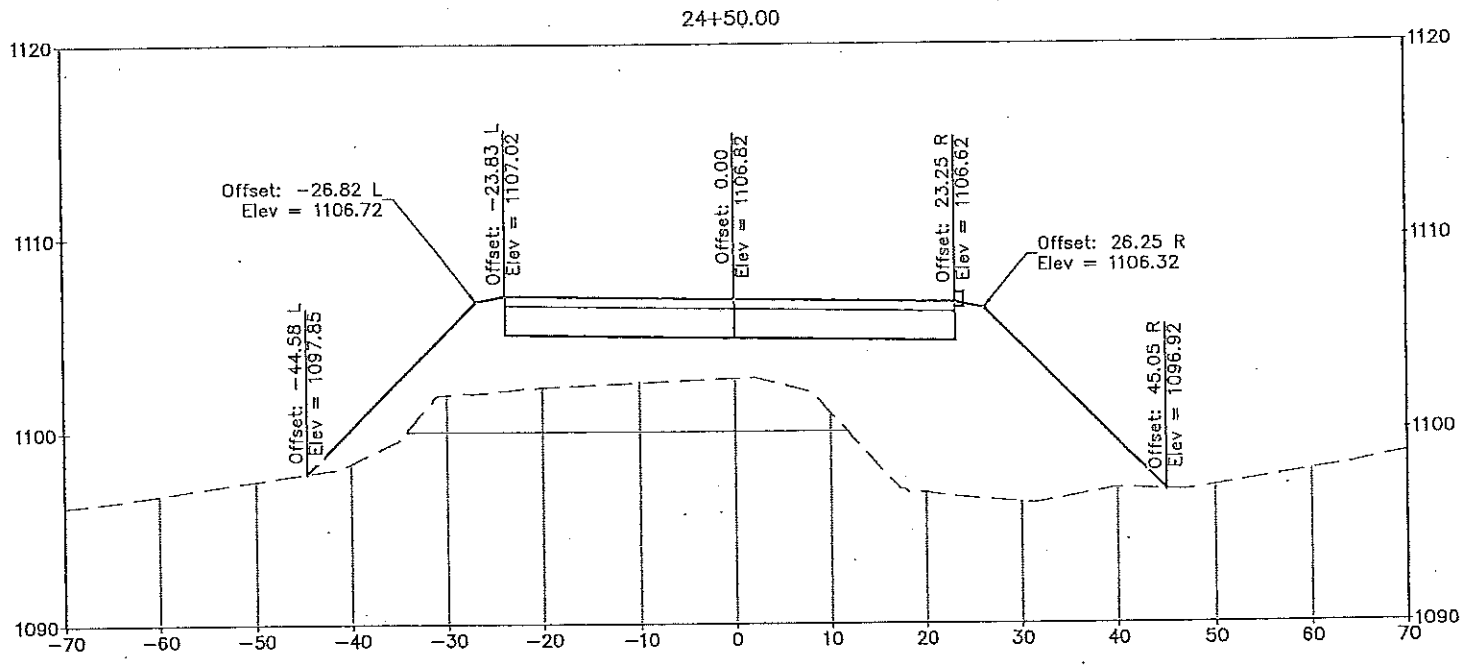
REVISION	NUMBER	DATE	DESCRIPTION	BY

SCALE
1"=20' VERTICAL
1"=10' HORIZONTAL

PREPARED UNDER THE SUPERVISION OF : REGISTERED CIVIL ENGINEER DATE:	DESIGNED: GWA CHECKED: J.L.C. ROAD NUMBER: 000	DRAWN: GWA DATE: 1/10/11 	EL DORADO COUNTY DEPARTMENT OF TRANSPORTATION
---	--	--	--

GREEN VALLEY ROAD BRIDGE OVER TENNESSEE CREEK GREEN VALLEY ROAD 'GVR-1' LINE	SHEET X-18A No. 1327
---	-----------------------------------

Drawing name: H:\1327\Design\Road\Design\Drawings\Master Cross Sections.dwg Layout Tab: Layout1 (19) Jan 13, 2011 - 2:55pm garmstrong
 ORIGINAL SCALE IS IN INCHES
 2
 1
 0
 FOR REDUCED PLANS



NOTES
 FOR INTERSECTION DETAILS, SEE CONSTRUCTION
 DETAIL SHEET C-1

SCALE
 1"=20' VERTICAL
 1"=10' HORIZONTAL

REVISION	NUMBER	DATE	DESCRIPTION	BY

PREPARED UNDER THE SUPERVISION OF :
 REGISTERED CIVIL ENGINEER
 DATE: _____

DESIGNED: GWA
 CHECKED: JLC
 ROAD NUMBER: 000

DRAWN: GWA
 DATE: 1/10/11

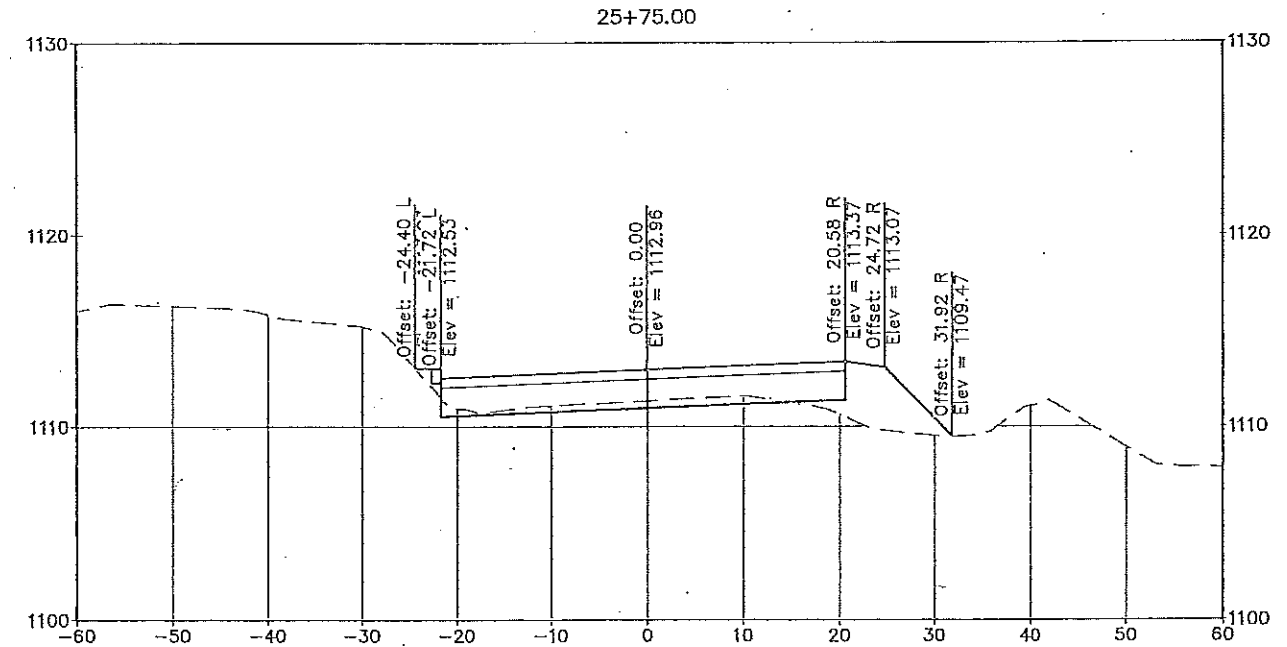
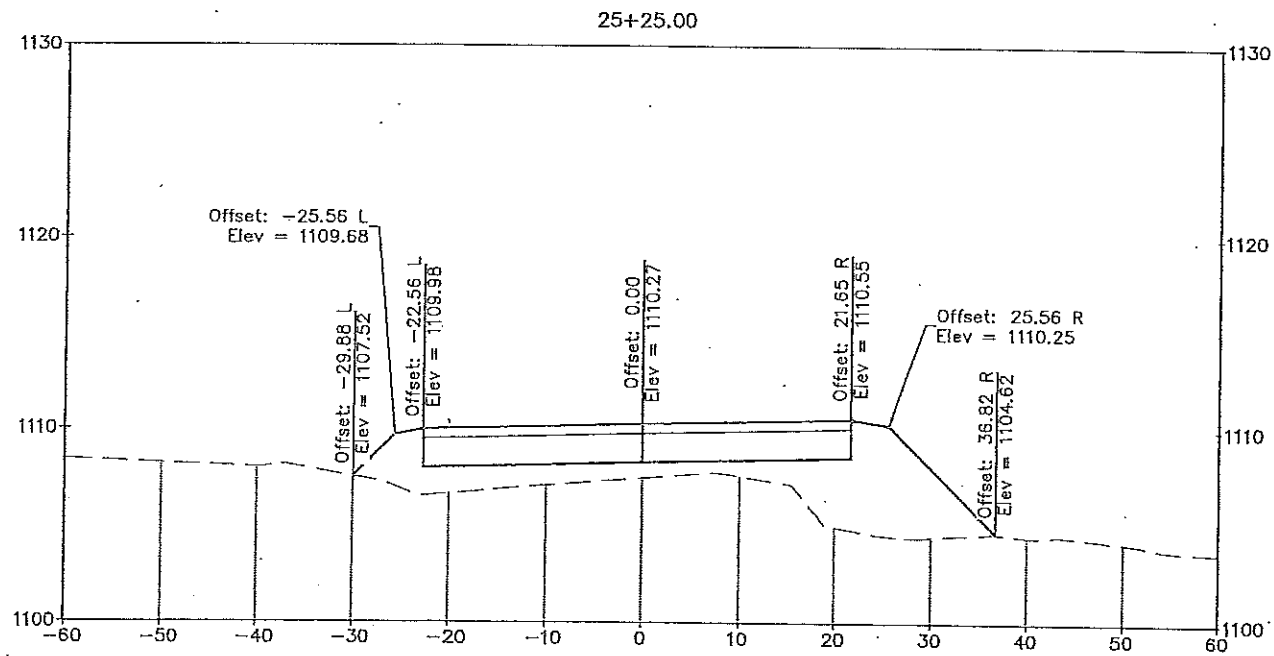
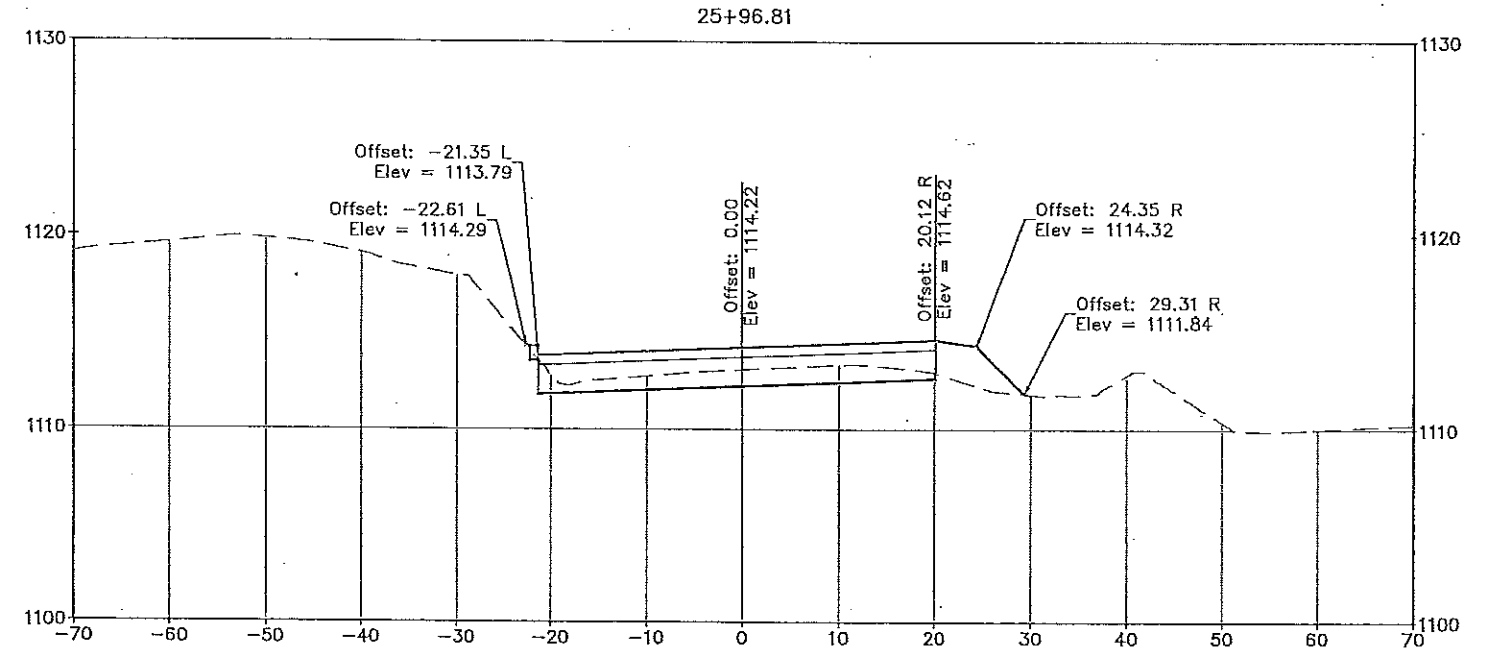
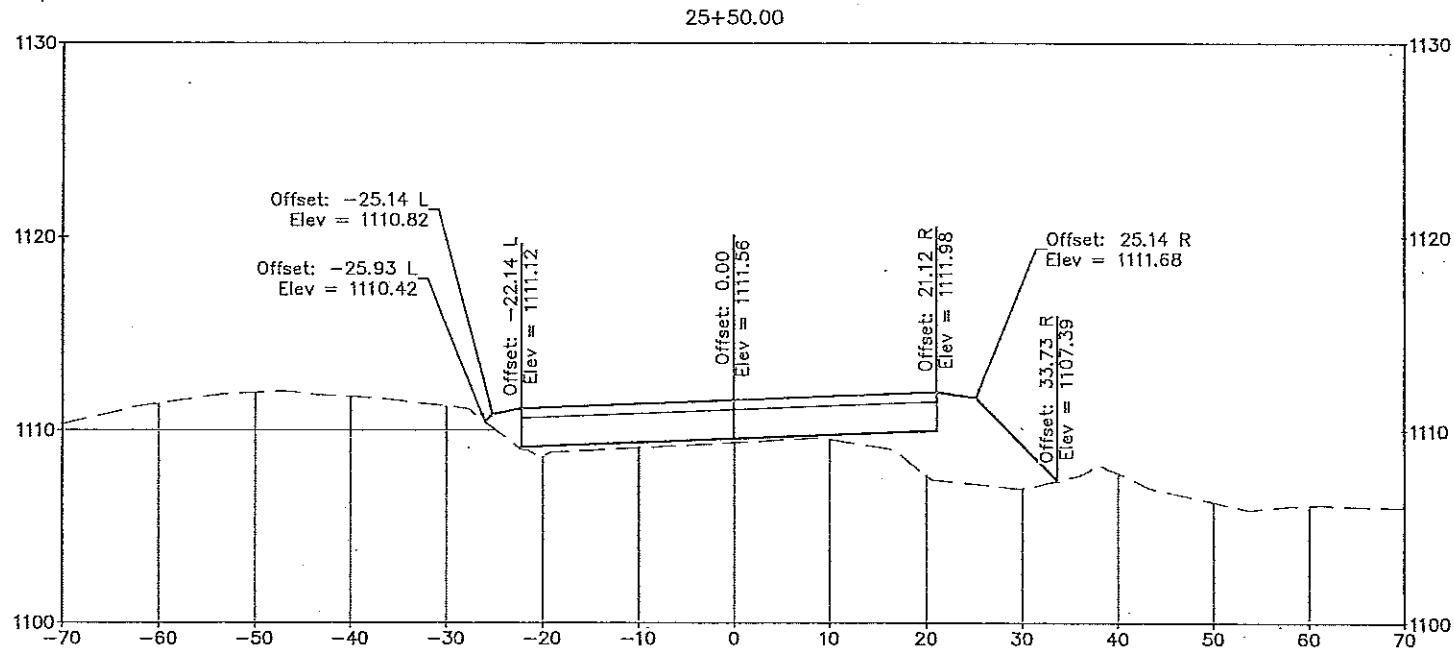


EL DORADO COUNTY
DEPARTMENT OF TRANSPORTATION

GREEN VALLEY ROAD BRIDGE
OVER TENNESSEE CREEK
GREEN VALLEY ROAD 'GVR-1' LINE

SHEET
X-19
 P.O. No. **1327**


Drawing name: H:\1327\Design\Road\Design Drawings\Master Cross Sections.dwg Layout Job: Layout1 (20) Jan 13, 2011 - 2:56pm garmstrong
 ORIGINAL SCALE IS IN INCHES
 FOR REDUCED PLANS



SCALE
 1"=20' VERTICAL
 1"=10' HORIZONTAL

REVISION NUMBER	DATE	DESCRIPTION	BY

PREPARED UNDER THE SUPERVISION OF : REGISTERED CIVIL ENGINEER DATE:	DESIGNED: GWA CHECKED: JLC ROAD NUMBER: 000	DRAWN: GWA DATE: 1/10/11
---	---	-----------------------------

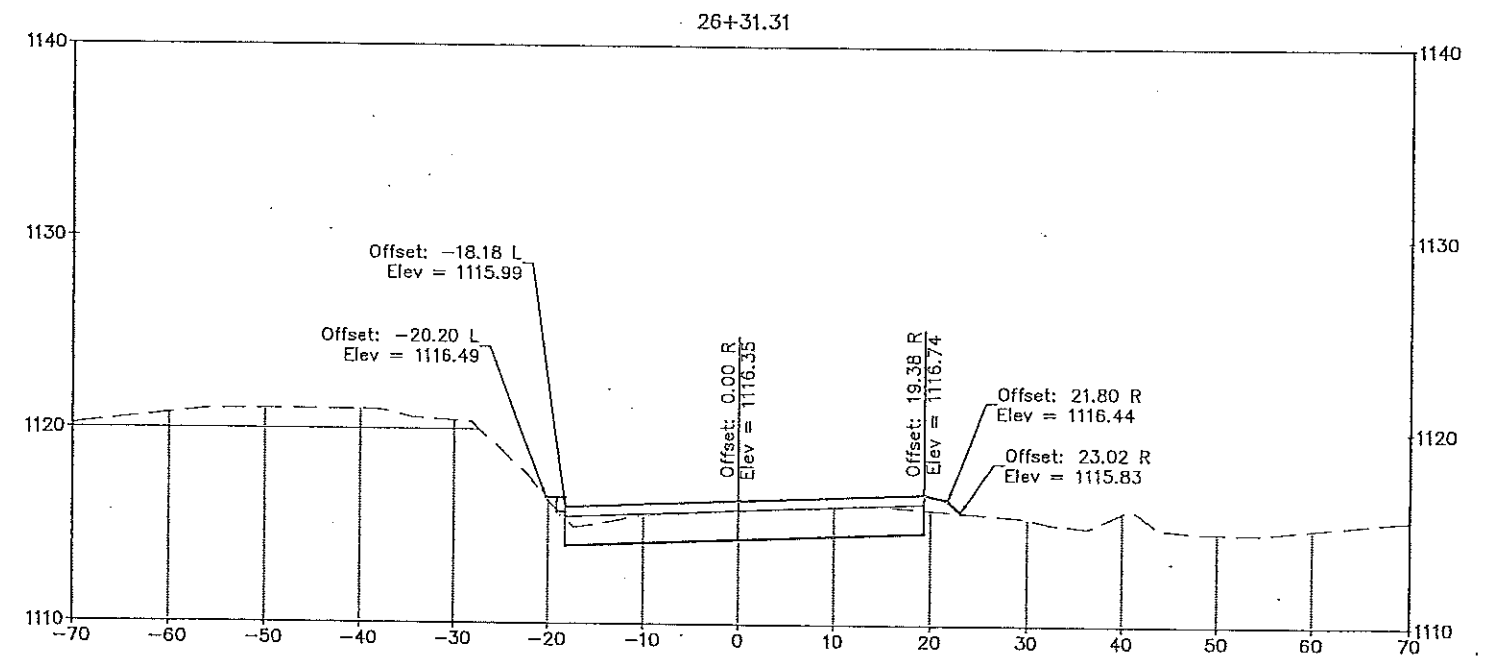
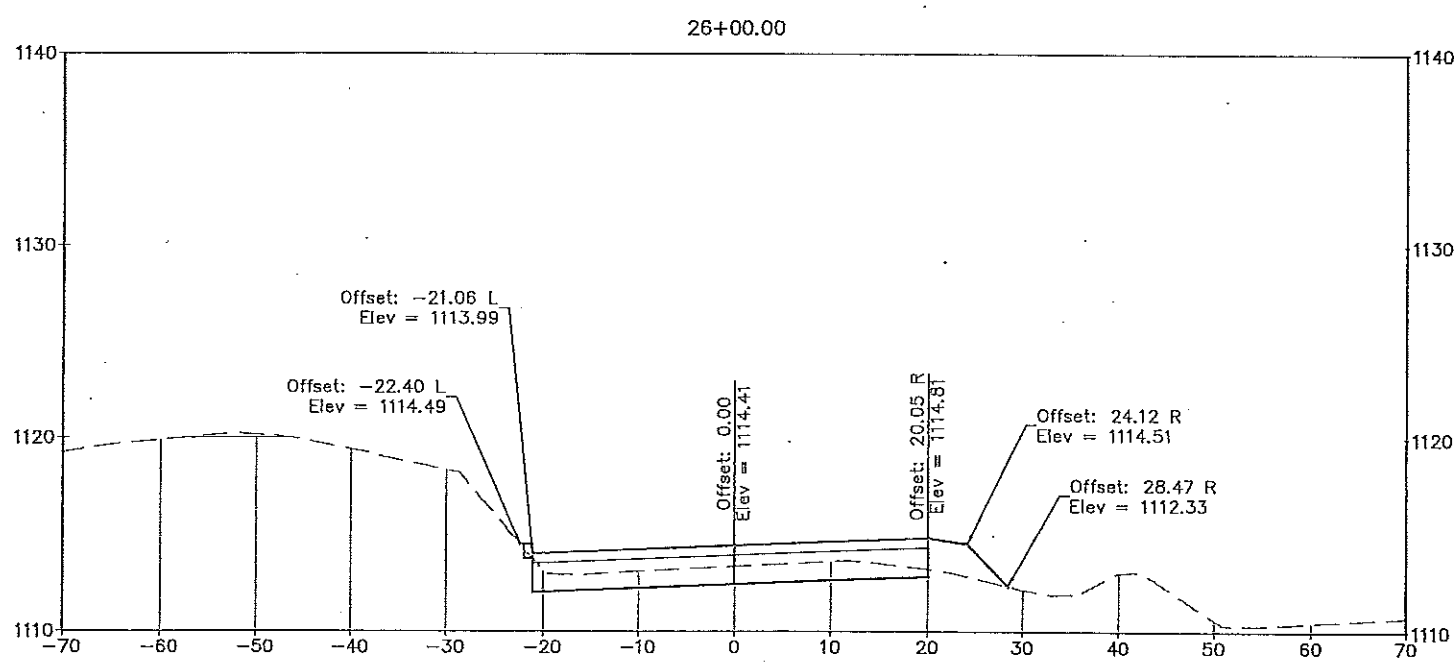
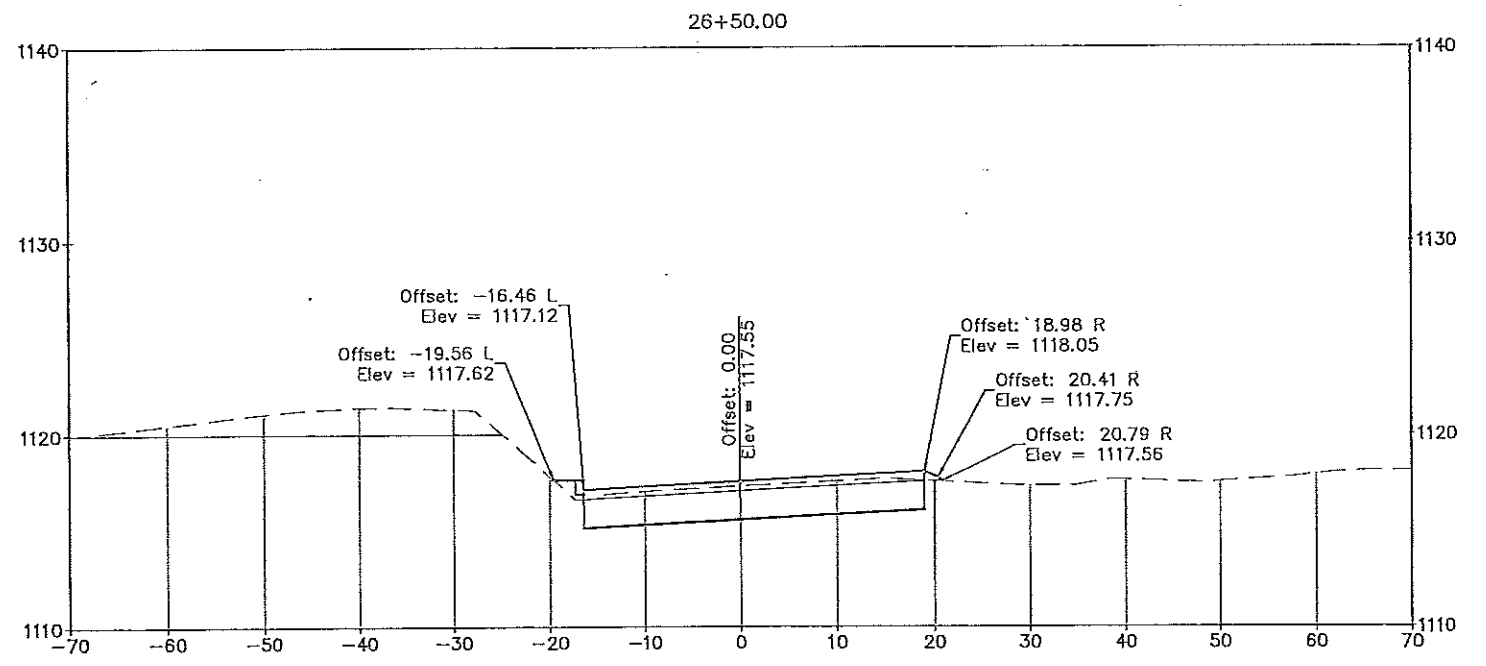
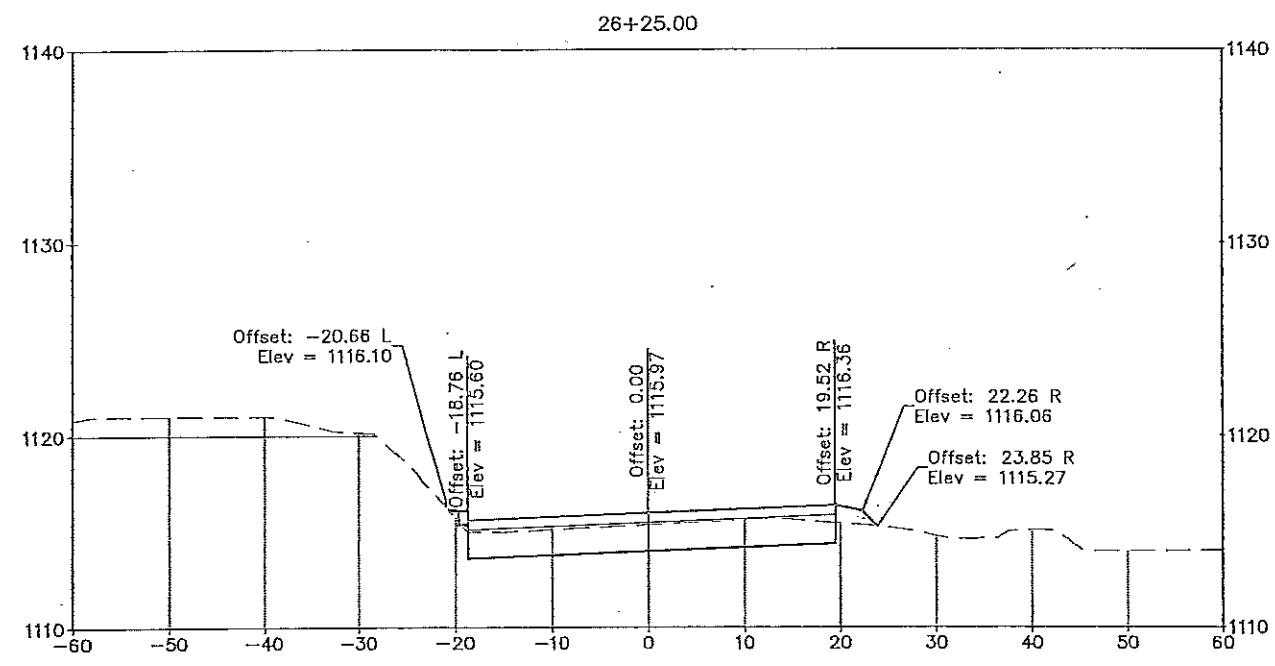


EL DORADO COUNTY
DEPARTMENT OF TRANSPORTATION

GREEN VALLEY ROAD BRIDGE
OVER TENNESSEE CREEK
GREEN VALLEY ROAD 'GVR-1' LINE

SHEET
X-20
 No. 1327

Drawing name: H:\1327\Design\Road\Design Drawings\Master Cross Sections.dwg Layout Tab: Layout1 (2) Jan 13, 2011 - 2:56pm gerrmstrong
 ORIGINAL SCALE IS IN INCHES
 FOR REDUCED PLANS



NOTES
 FOR INTERSECTION DETAILS, SEE CONSTRUCTION
 DETAIL SHEET C-1

SCALE
 1"=20' VERTICAL
 1"=10' HORIZONTAL

REVISION	NUMBER	DATE	DESCRIPTION	BY

PREPARED UNDER THE SUPERVISION OF :
 REGISTERED CIVIL ENGINEER
 DATE:

DESIGNED: GWA
 CHECKED: JC
 ROAD NUMBER: 000

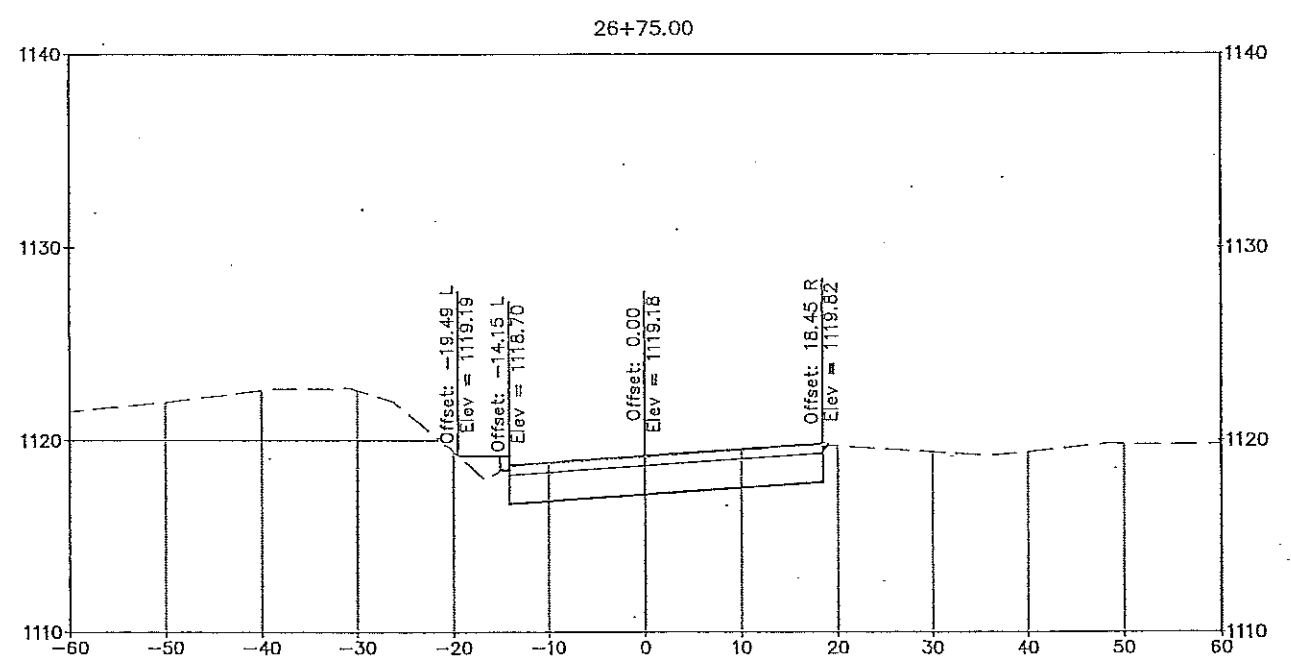
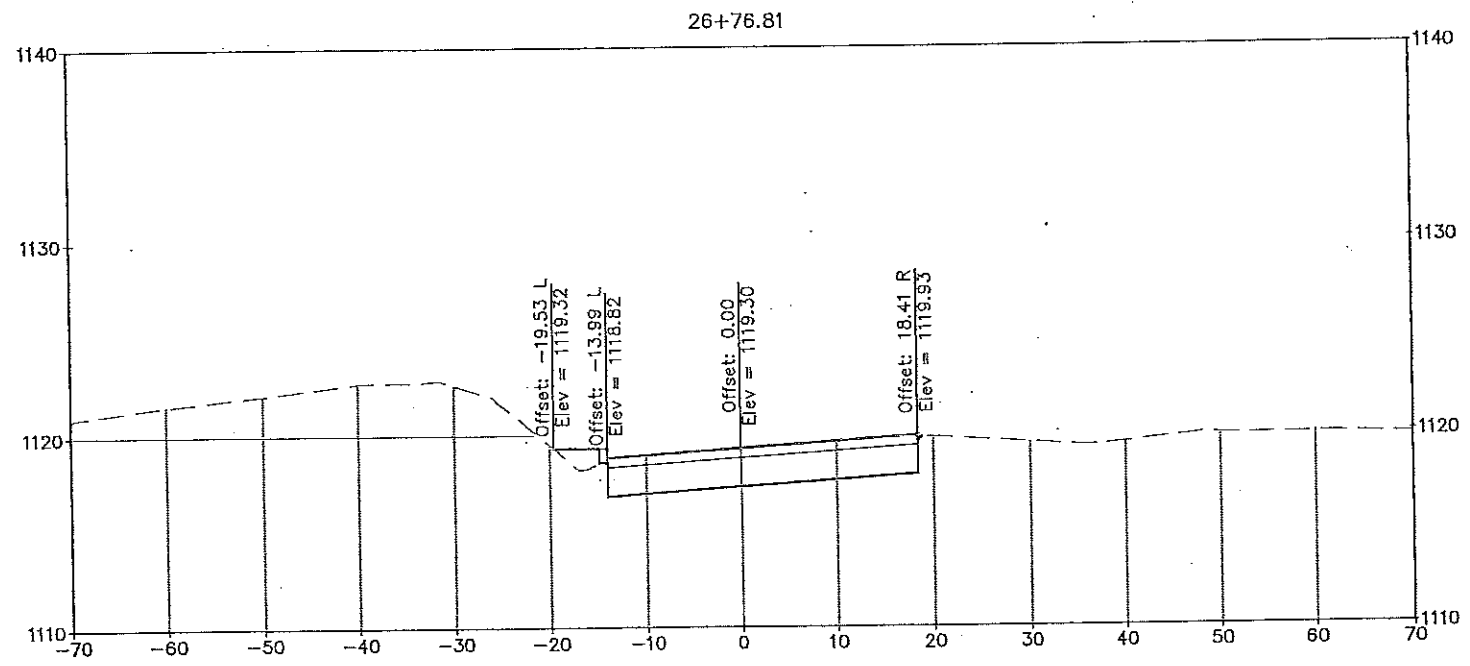
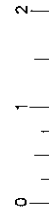


EL DORADO COUNTY
DEPARTMENT OF TRANSPORTATION

GREEN VALLEY ROAD BRIDGE
OVER TENNESSEE CREEK
GREEN VALLEY ROAD 'GVR-1' LINE

SHEET
X-21
 R.O. No. **1327**

Drawing name: H:\1327\Design\Road\Design Drawings\Master Cross Sections.dwg Layout Tab: Layout1 (22) Jan 13, 2011 - 2:57pm garmstrong
 ORIGINAL SCALE IS IN INCHES
 FOR REDUCED PLANS



NOTES
FOR BRIDGE DETAILS, SEE STRUCTURAL PLANS

REVISION	NUMBER	DATE	DESCRIPTION	BY

SCALE
1"=20' VERTICAL
1"=10' HORIZONTAL

PREPARED UNDER THE SUPERVISION OF :

 REGISTERED CIVIL ENGINEER
 DATE: _____

DESIGNED: GWA
 CHECKED: JLC
 ROAD NUMBER: 000
 DATE: 1/10/11

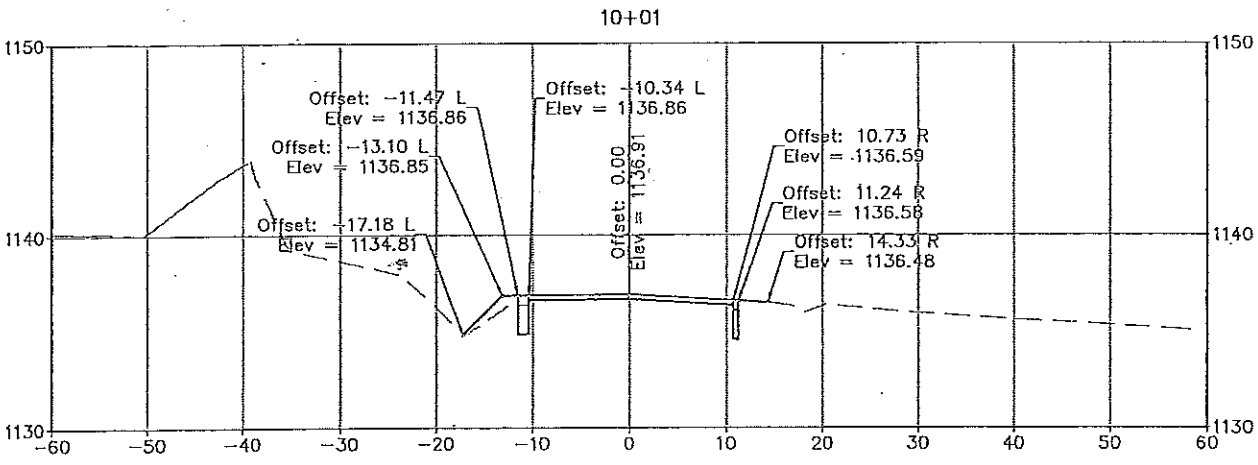
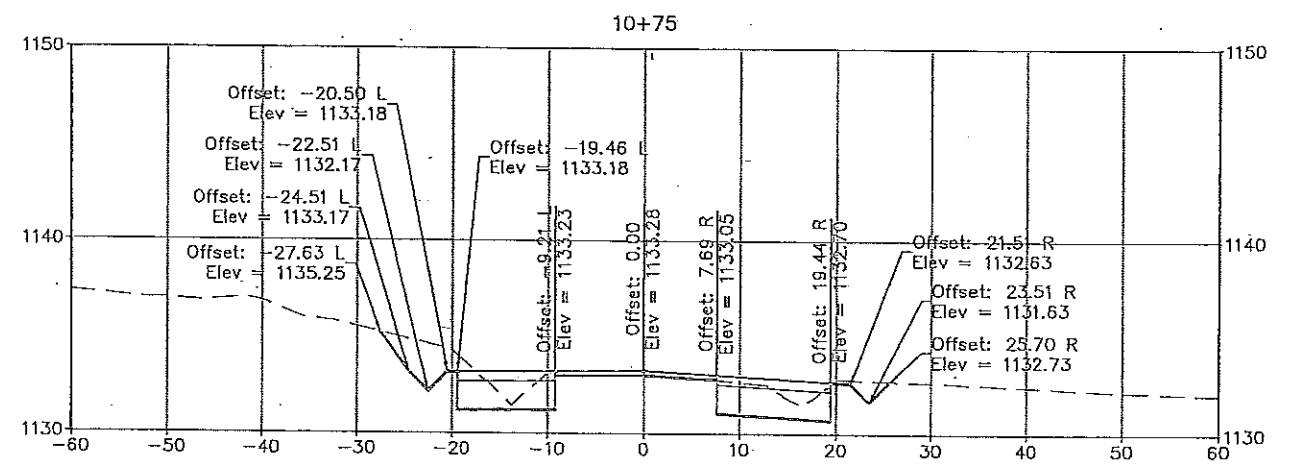
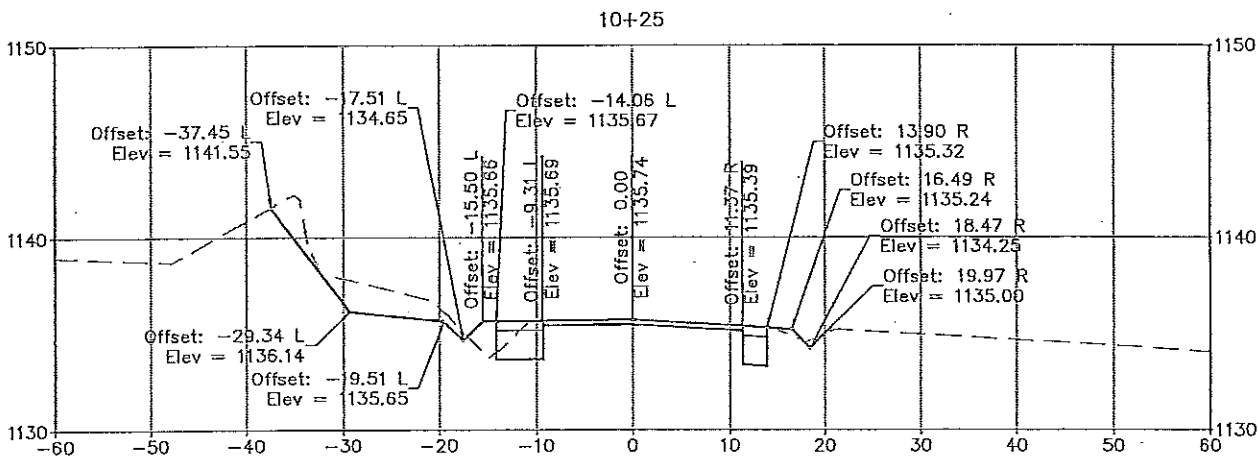
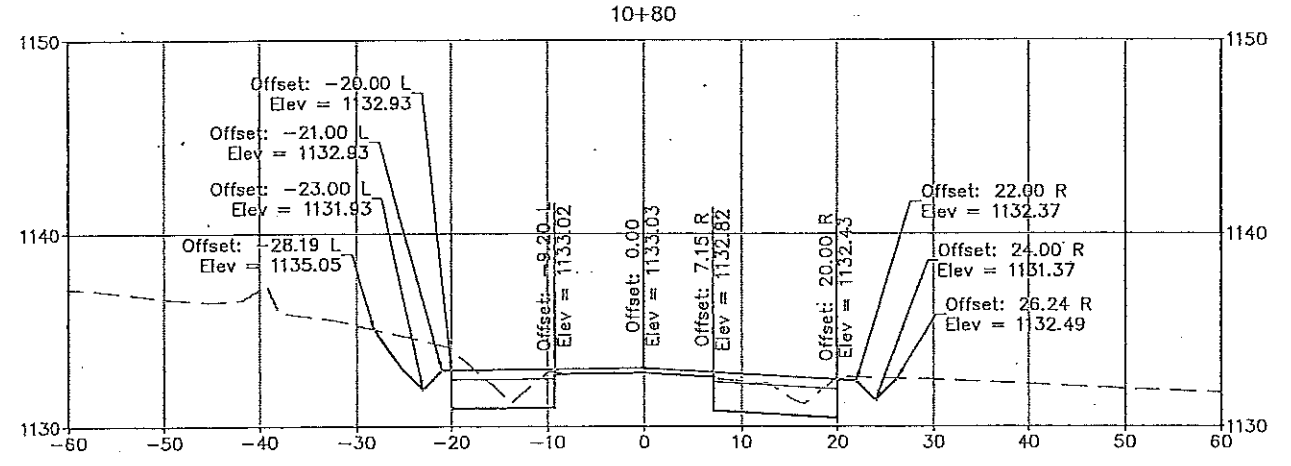
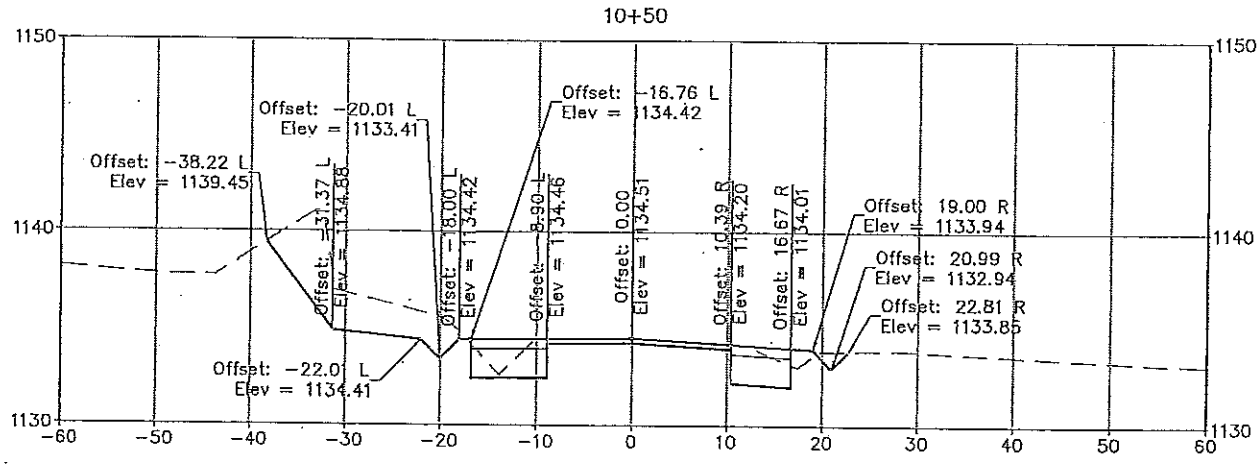


EL DORADO COUNTY
DEPARTMENT OF TRANSPORTATION

GREEN VALLEY ROAD BRIDGE
OVER TENNESSEE CREEK
GREEN VALLEY ROAD 'GVR-1' LINE

SHEET
X-22
NO. No. **1327**

Drawing name: H:\1327\Design\Road\Design Drawings\Wester Cross Sections.dwg Layout Tab: Layout1 (23) Jan 13, 2011 - 2:57pm garmstrong
 ORIGINAL SCALE IS IN INCHES
 FOR REDUCED PLANS



NOTES
FOR BRIDGE DETAILS, SEE STRUCTURAL PLANS


SCALE
1"=20' VERTICAL
1"=10' HORIZONTAL

REVISION	NUMBER	DATE	DESCRIPTION	BY

PREPARED UNDER THE SUPERVISION OF:

DESIGNED: GWA
DRAWN: GWA
CHECKED: JLC
DATE: 1/10/11
ROAD NUMBER: 000

REGISTERED CIVIL ENGINEER

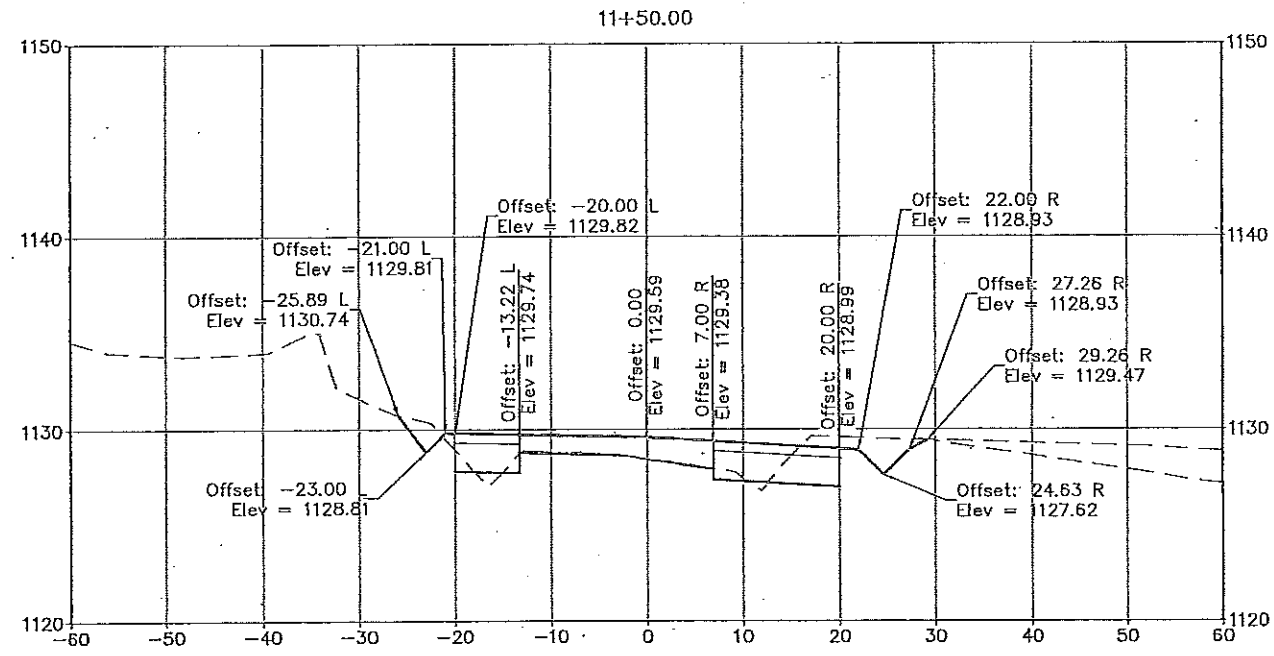
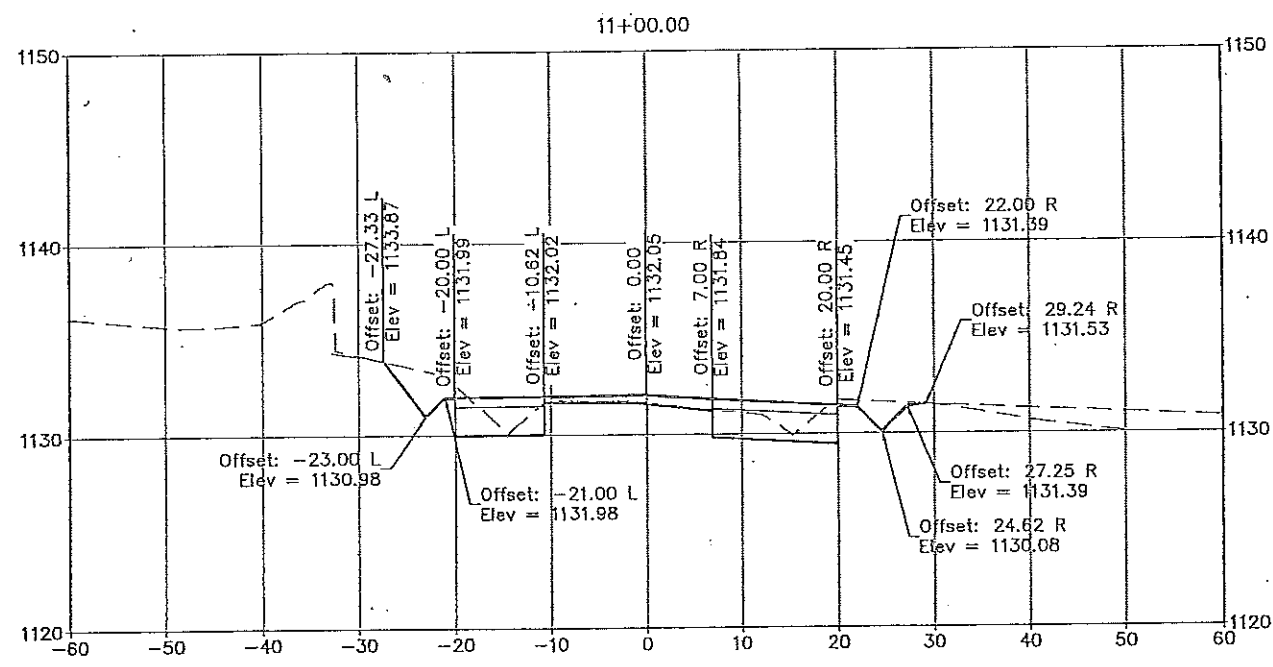
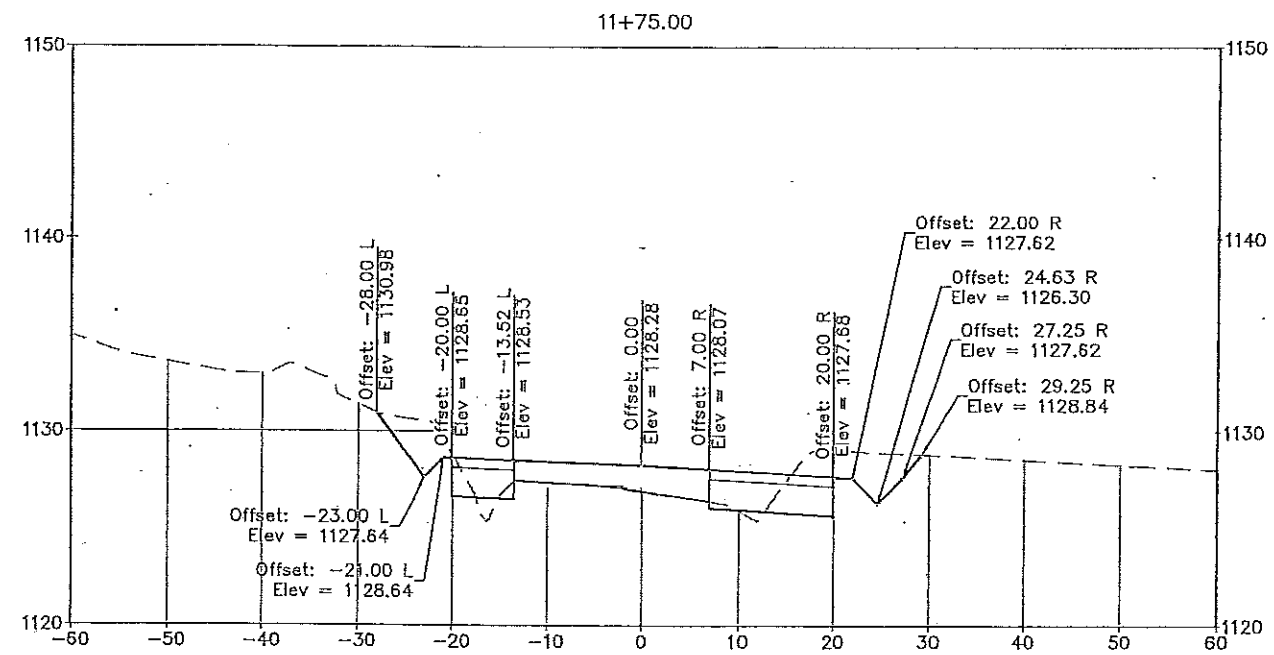
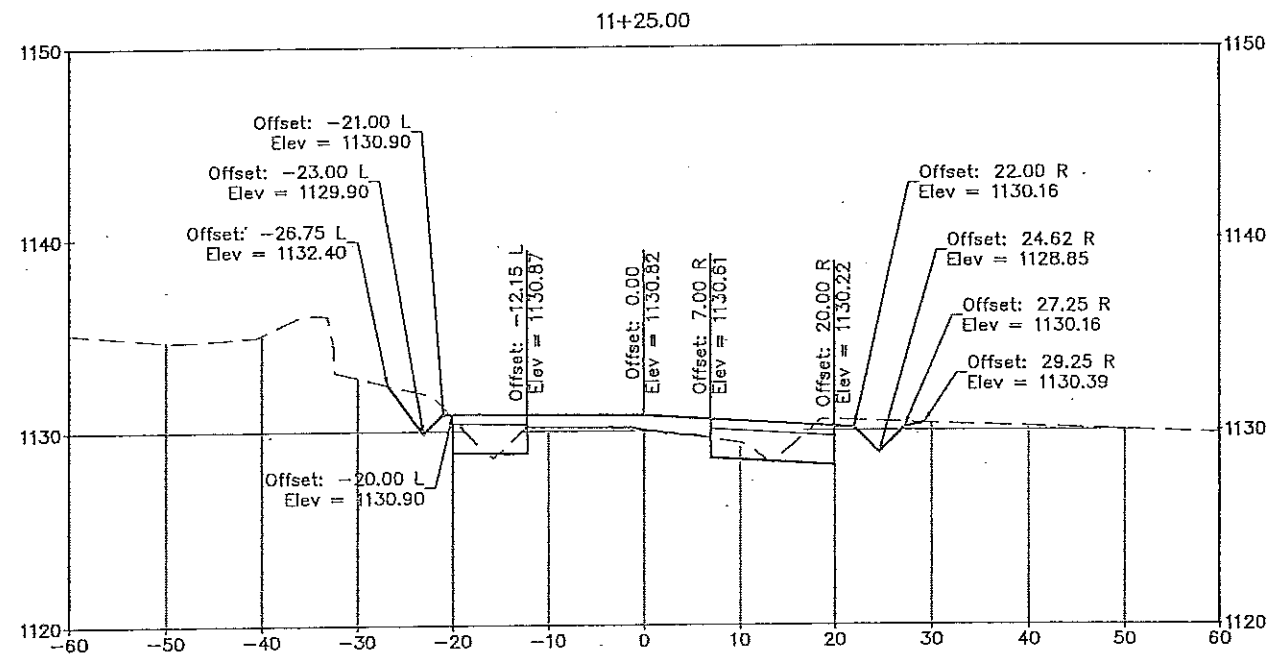


EL DORADO COUNTY
DEPARTMENT OF TRANSPORTATION

GREEN VALLEY ROAD BRIDGE
OVER TENNESSEE CREEK
GREEN VALLEY ROAD 'GVR-2' LINE

SHEET
X-23
R.O. No. **1327**

ORIGINAL SCALE IS IN INCHES
 FOR REDUCED PLANS
 Drawing name: H:\1327\Design\Road\Design Drawings\Master Cross Sections.dwg Layout Tab: Layout1 (24) Jan 13, 2011 - 2:58pm garmstrong



NOTES
FOR BRIDGE DETAILS, SEE STRUCTURAL PLANS

SCALE
1"=20' VERTICAL
1"=10' HORIZONTAL

REVISION	NUMBER	DATE	DESCRIPTION	BY

PREPARED UNDER THE SUPERVISION OF :
 REGISTERED CIVIL ENGINEER
 DATE: _____

DESIGNED: GWA
 CHECKED: JLC
 ROAD NUMBER: 000
 DRAWN: GWA
 DATE: 1/10/11

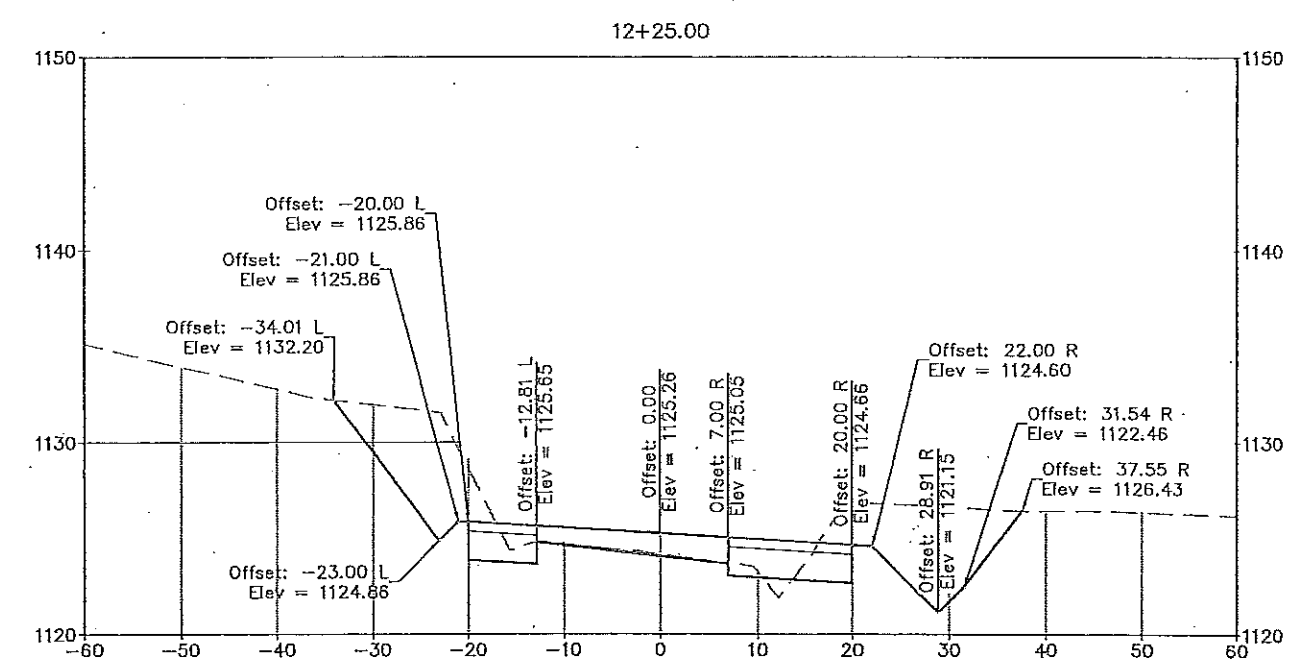
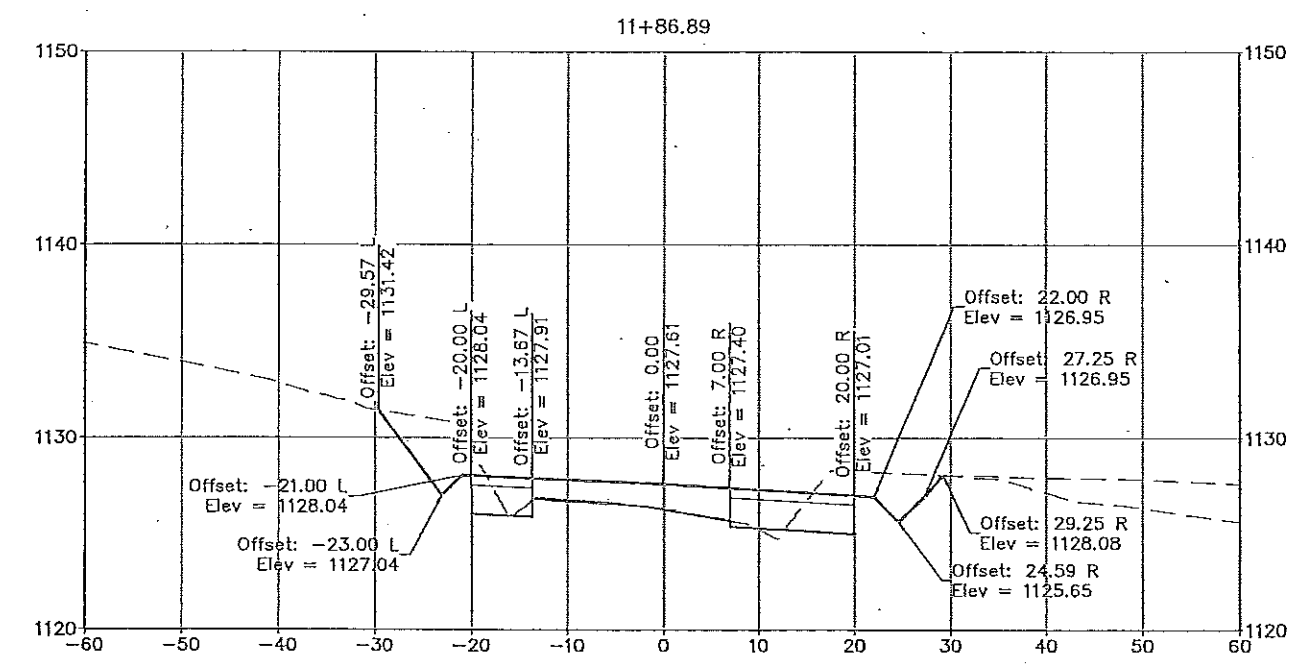
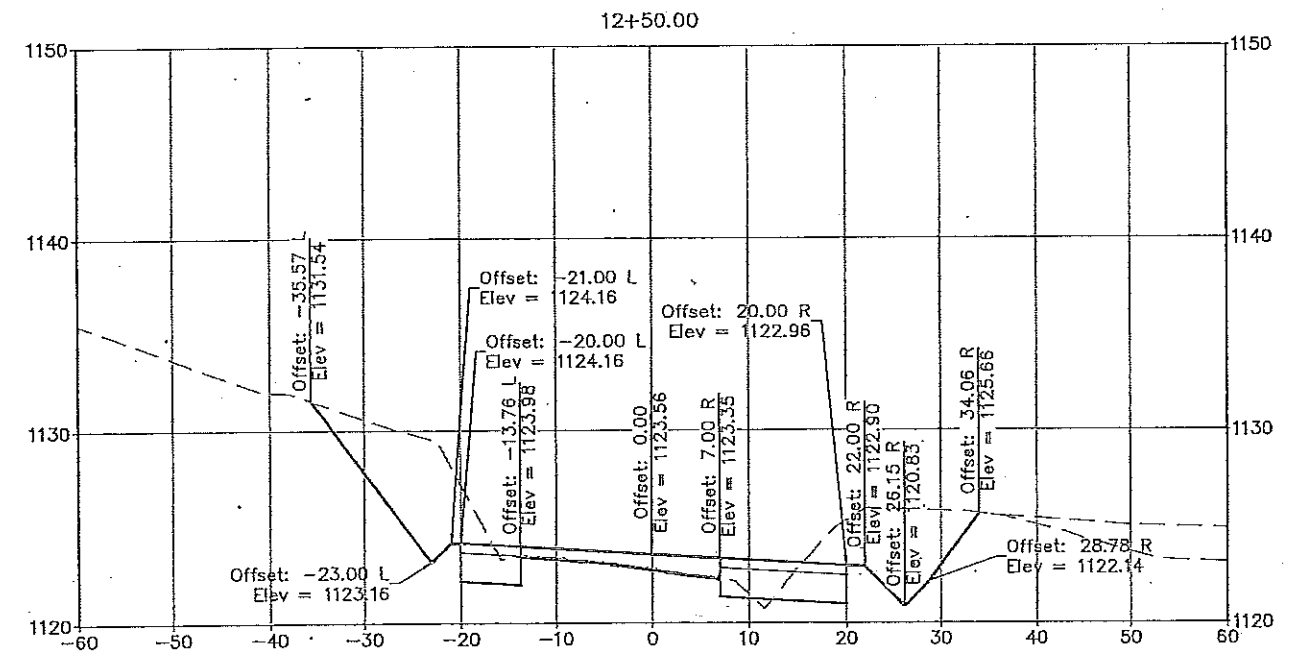
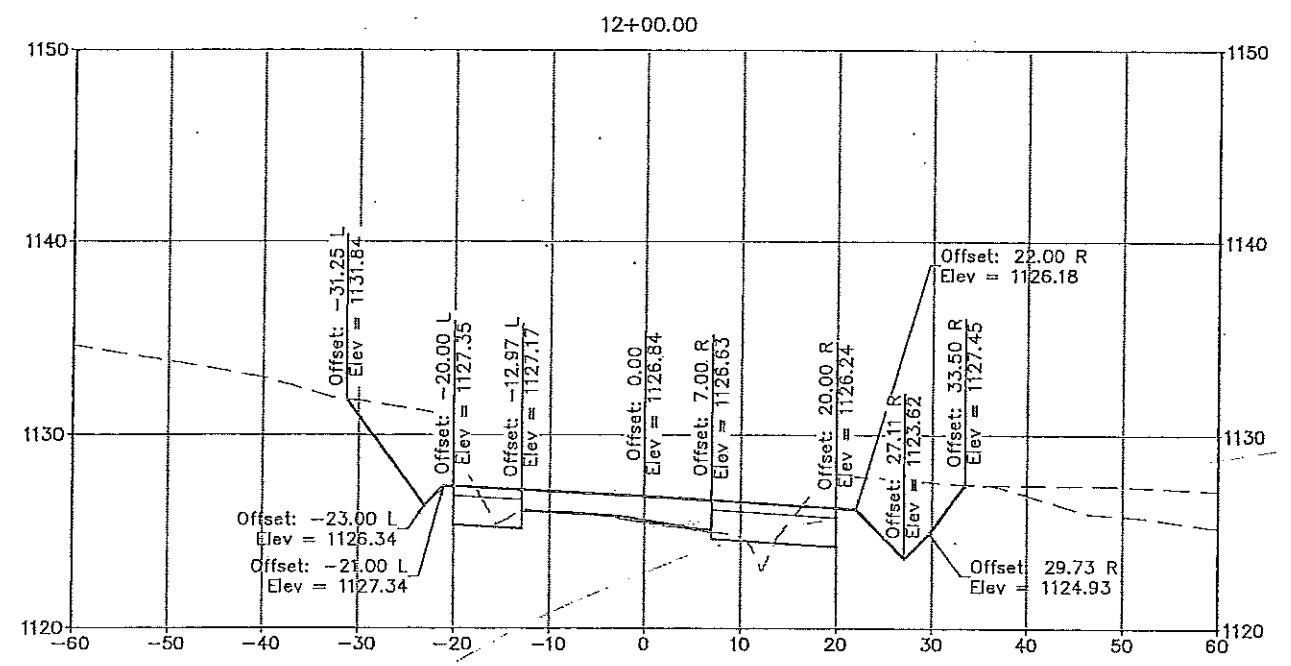


EL DORADO COUNTY
 DEPARTMENT OF TRANSPORTATION

GREEN VALLEY ROAD BRIDGE
 OVER TENNESSEE CREEK
 GREEN VALLEY ROAD 'GVR-2' LINE

SHEET
X-24
 K.O. No. 1327

Drawing name: H:\1327\Design\Road\Design Drawings\Master Cross Sections.dwg Layout Tab: Layout1 (25) Jan 13, 2011 - 2:58pm garmstrong
 ORIGINAL SCALE IS IN INCHES
 FOR REDUCED PLANS



NOTES
 FOR INTERSECTION DETAILS, SEE CONSTRUCTION
 DETAIL SHEET C-1

SCALE
 1"=20' VERTICAL
 1"=10' HORIZONTAL


REVISION	NUMBER	DATE	DESCRIPTION	BY

PREPARED UNDER THE SUPERVISION OF :

DESIGNED: GWA
 CHECKED: JLC
 ROAD NUMBER: 000

DRAWN: GWA
 DATE: 1/10/11

REGISTERED CIVIL ENGINEER
 DATE: _____

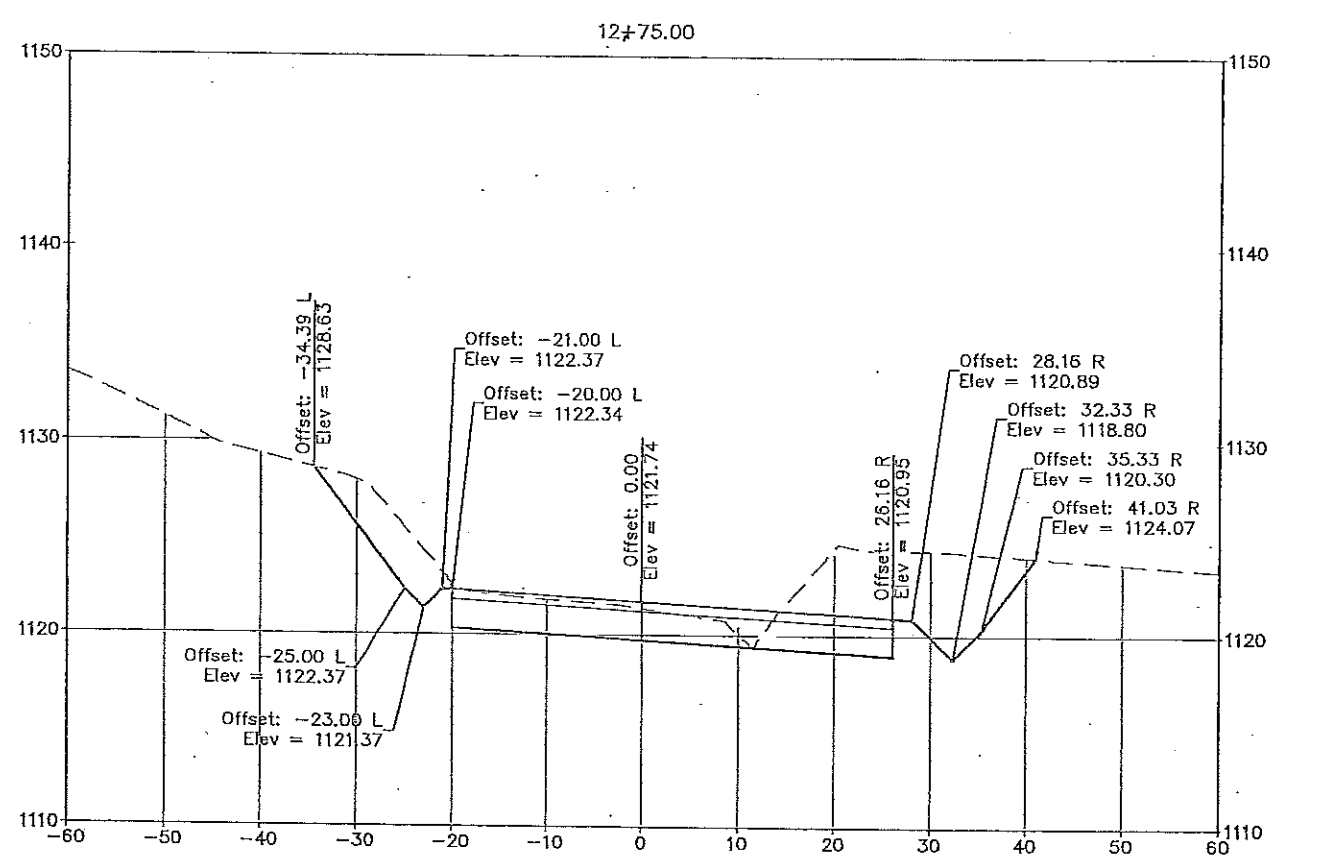
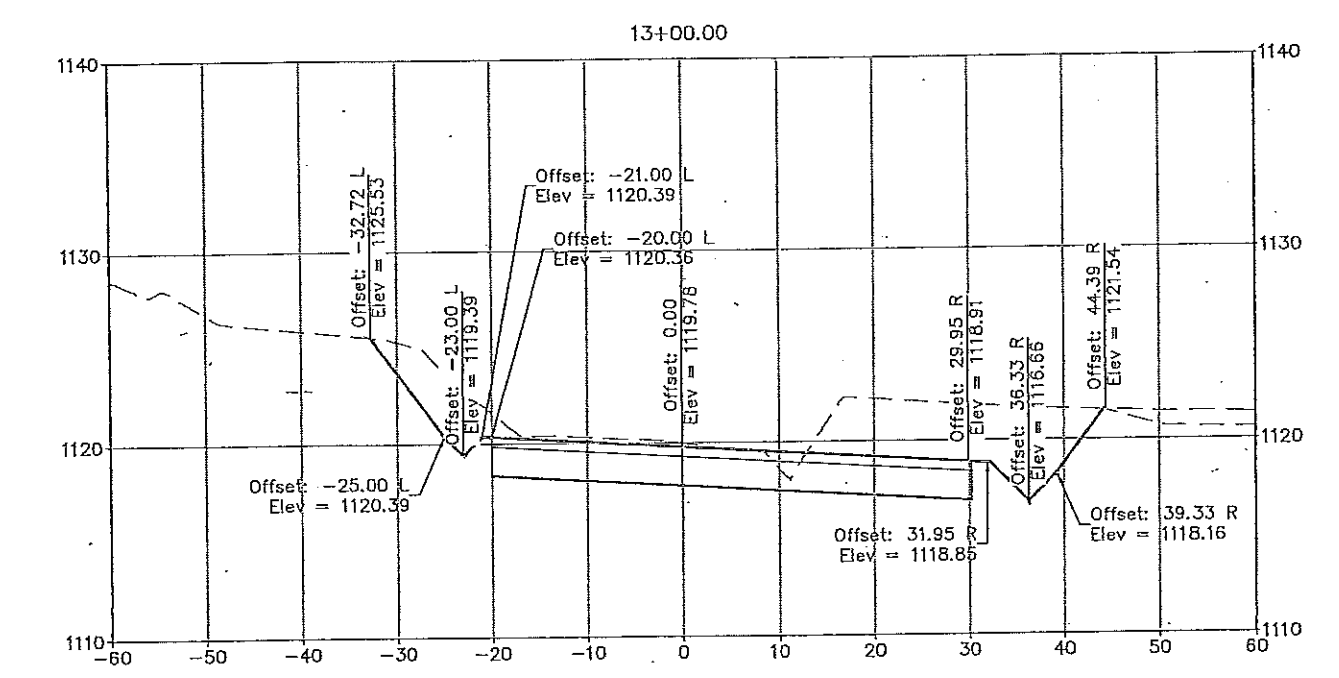
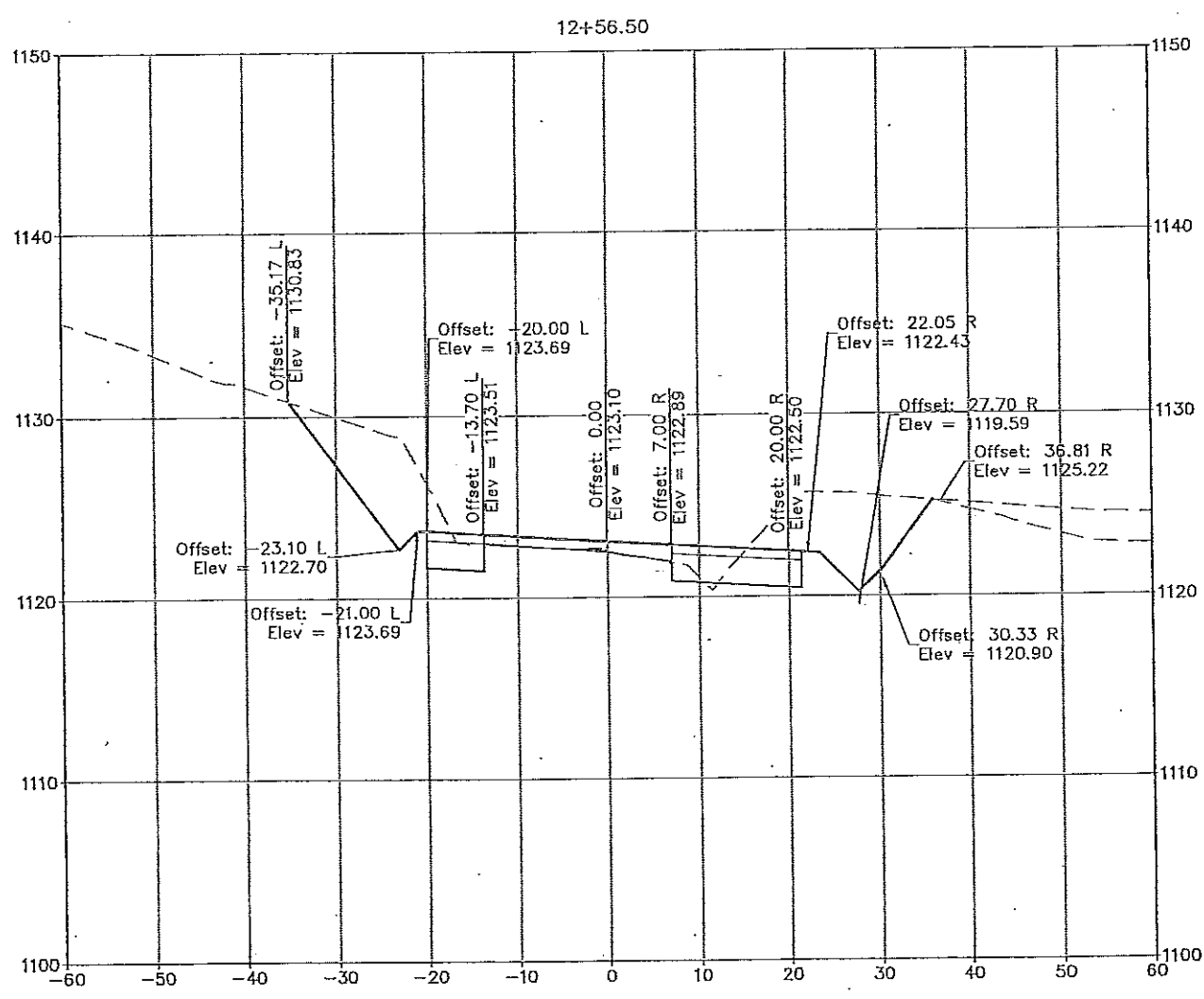


EL DORADO COUNTY
 DEPARTMENT OF TRANSPORTATION

**GREEN VALLEY ROAD BRIDGE
 OVER TENNESSEE CREEK
 GREEN VALLEY ROAD 'GVR-2' LINE**

SHEET
X-25
 R.O. No. 1327

ORIGINAL SCALE IS IN INCHES
 FOR REDUCED PLANS
 DRAWING NAME: H:\1327\Design\Road\Design Drawings\Master Cross Sections.dwg
 LAYOUT TAB: Layout1 (26)
 JAN 13, 2011 - 2:58PM GARMSTRONG



NOTES
 FOR BRIDGE DETAILS, SEE STRUCTURAL PLANS

SCALE
 1"=20' VERTICAL
 1"=10' HORIZONTAL

REVISION	NUMBER	DATE	DESCRIPTION	BY

PREPARED UNDER THE SUPERVISION OF :
 REGISTERED CIVIL ENGINEER
 DATE: _____

DESIGNED: GWA
 CHECKED: JLC
 ROAD NUMBER: 000

DRAWN: GWA
 DATE: 1/10/11



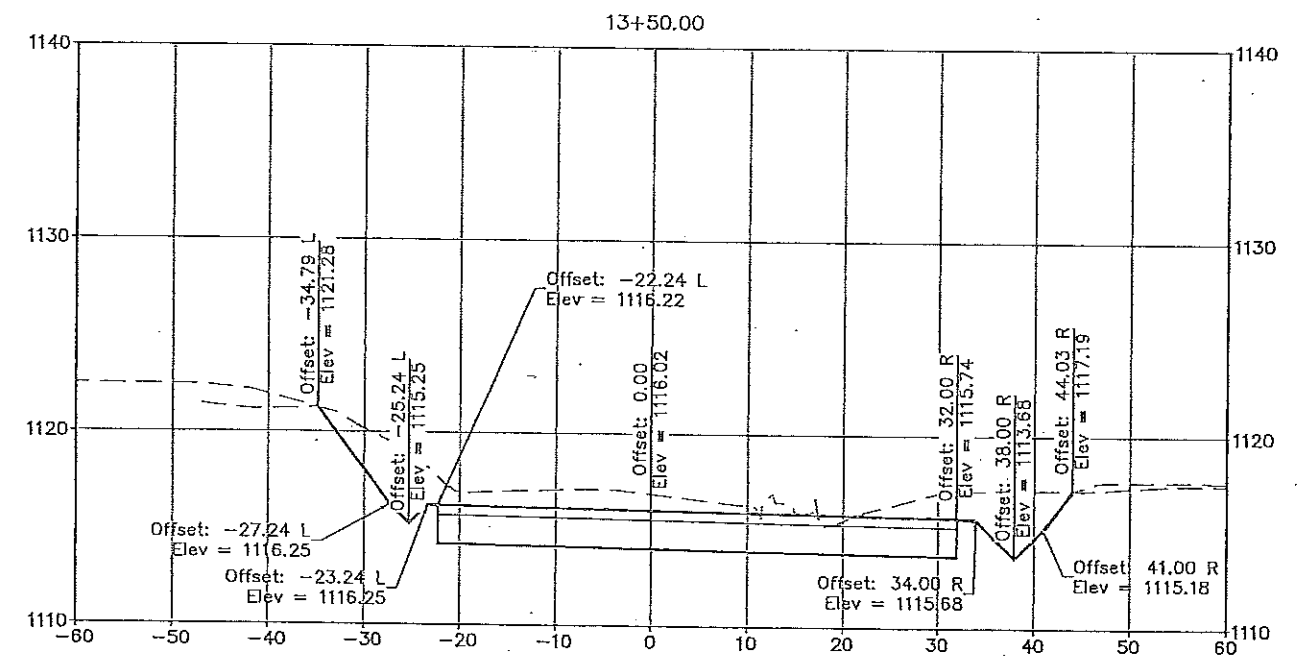
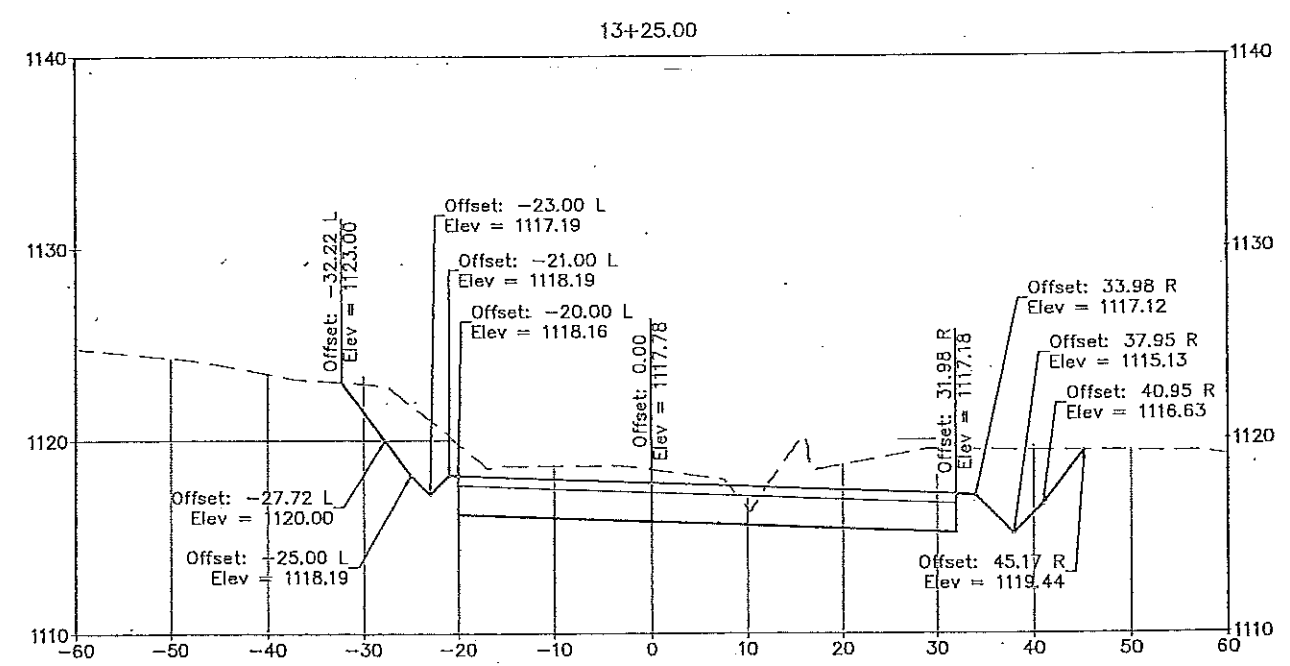
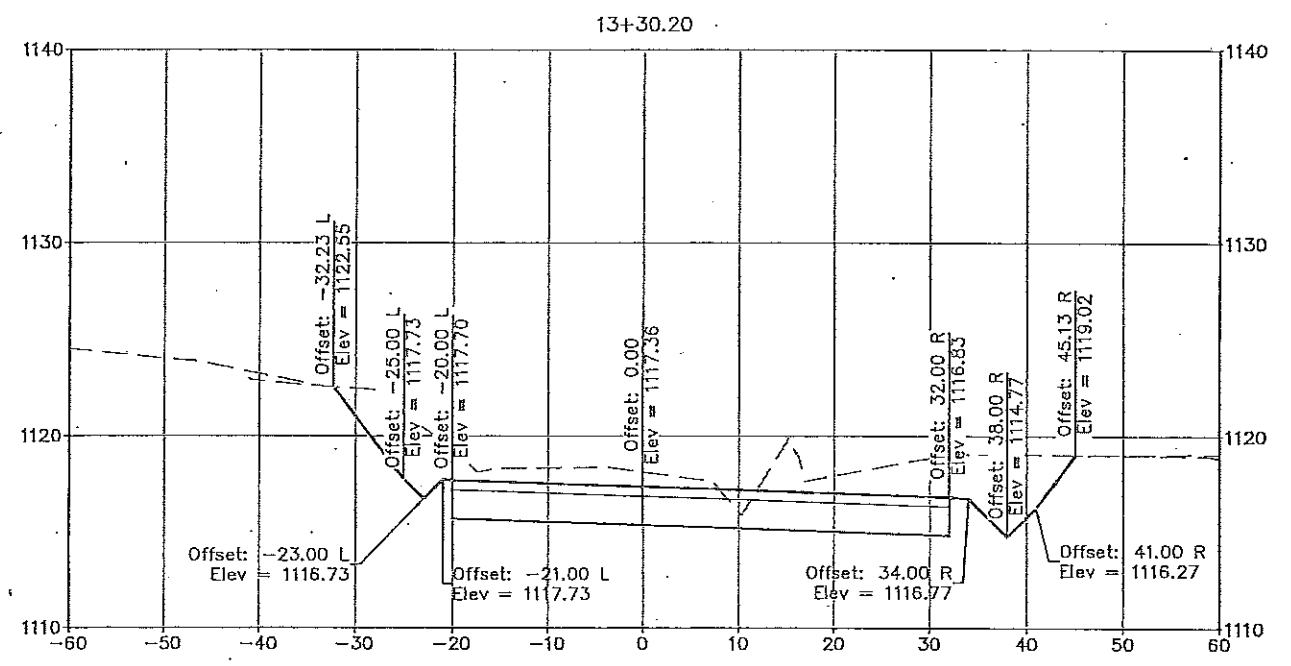
EL DORADO COUNTY
DEPARTMENT OF TRANSPORTATION

GREEN VALLEY ROAD BRIDGE
OVER TENNESSEE CREEK
GREEN VALLEY ROAD 'GVR 2' LINE

SHEET
X-26
 No. 1327

ORIGINAL SCALE IS IN INCHES
 FOR REDUCED PLANS
 2
 1
 0

Drawing name: H:\1327\Design\Road\Design Drawings\Master Cross Sections.dwg Layout Tab: Layout1 (27) Jan 13, 2011 - 2:58pm garmstrong



NOTES
FOR BRIDGE DETAILS, SEE STRUCTURAL PLANS

SCALE
1"=20' VERTICAL
1"=10' HORIZONTAL

REVISION	NUMBER	DATE	DESCRIPTION	BY

PREPARED UNDER THE SUPERVISION OF :	DESIGNED: GWA	DRAWN: GWA
REGISTERED CIVIL ENGINEER	CHECKED: JLC	DATE: 1/10/11
DATE:	ROAD NUMBER: 000	

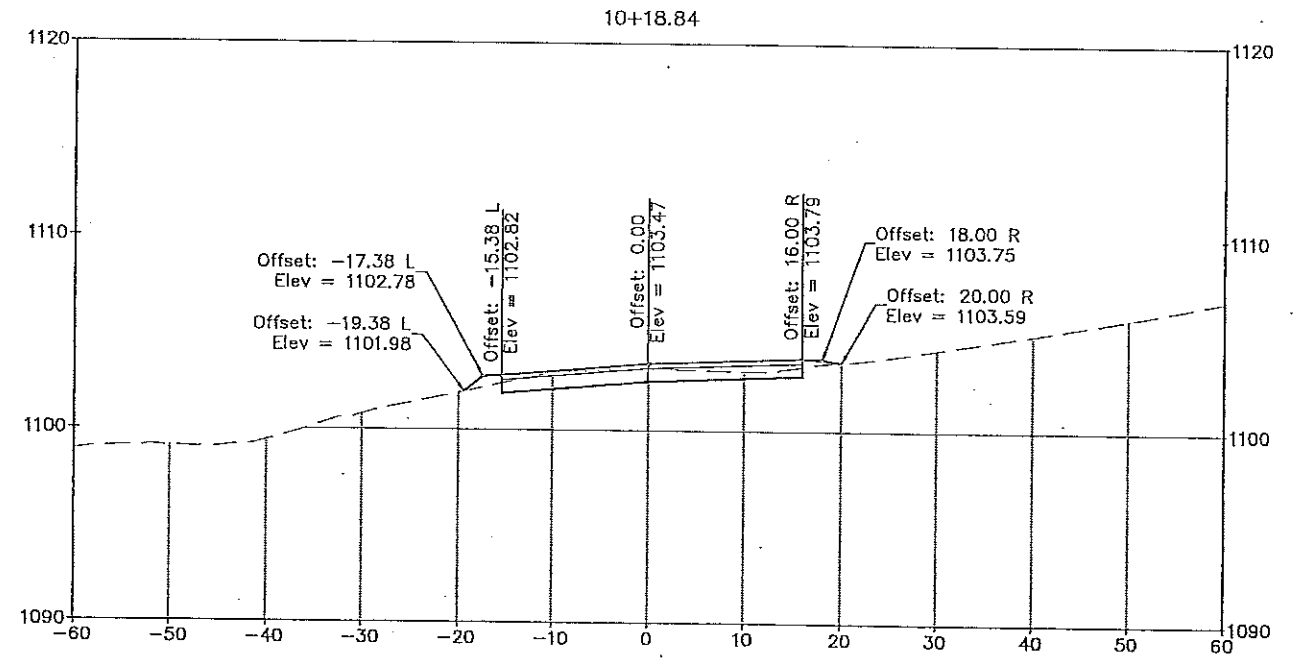
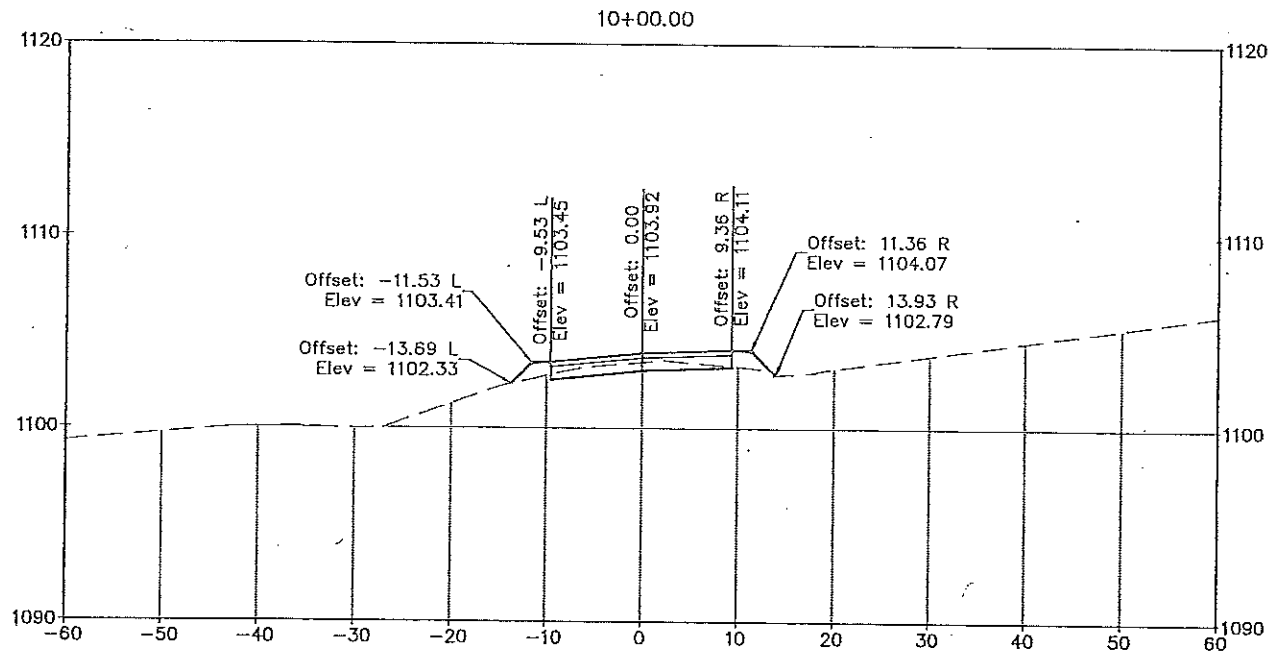
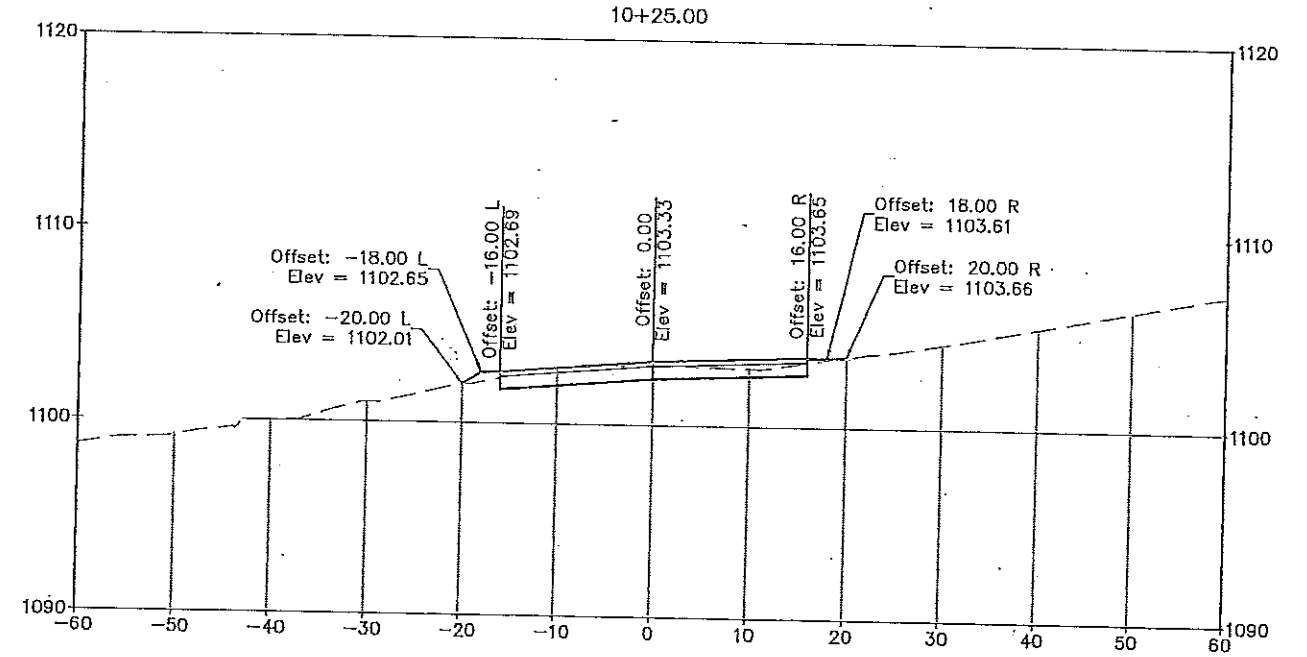
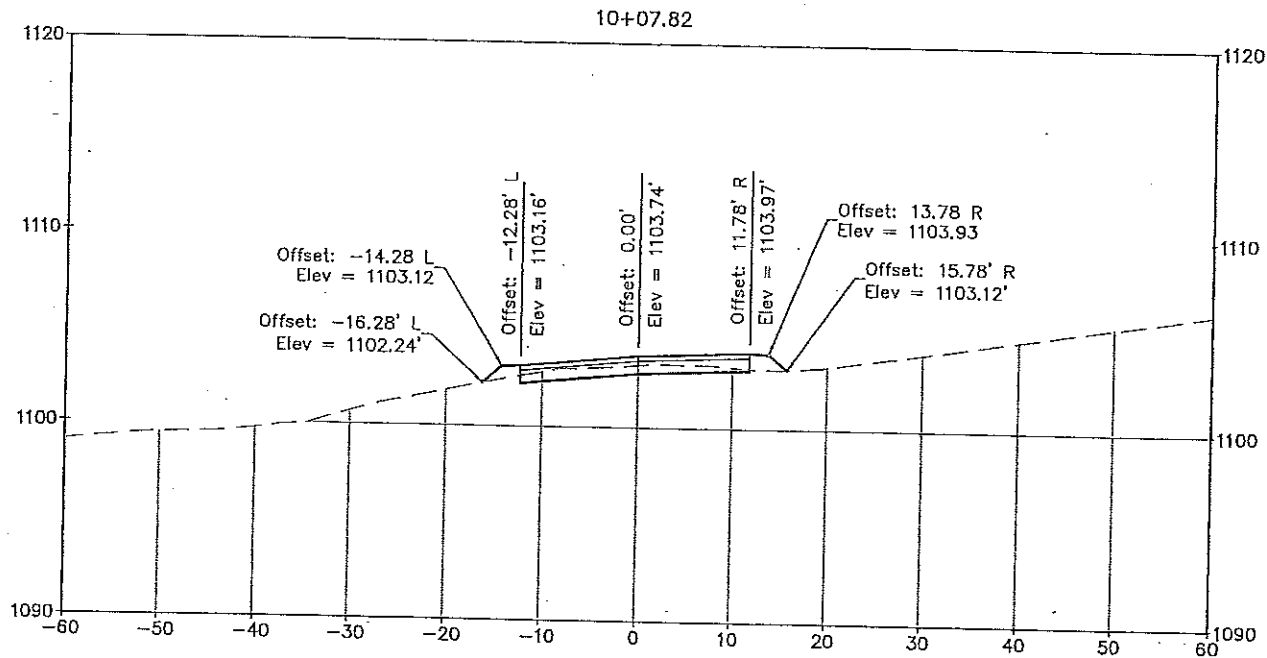


EL DORADO COUNTY
DEPARTMENT OF TRANSPORTATION

GREEN VALLEY ROAD BRIDGE
OVER TENNESSEE CREEK
GREEN VALLEY ROAD 'GVR 2' LINE

SHEET
X-27
W.O. No. **1327**

Drawing name: H:\1327\Design\Road\Design Drawings\Master Cross Sections.dwg Layout Tab: Layout1 (28) Jan 13, 2011 - 2:59pm garmstrong
 ORIGINAL SCALE IS IN INCHES
 2
 1
 0
 FOR REDUCED PLANS



NOTES
 FOR BRIDGE DETAILS, SEE STRUCTURAL PLANS

SCALE
 1"=20' VERTICAL
 1"=10' HORIZONTAL

REVISION	NUMBER	DATE	DESCRIPTION	BY

PREPARED UNDER THE SUPERVISION OF : REGISTERED CIVIL ENGINEER DATE:	DESIGNED: GWA CHECKED: JLC ROAD NUMBER: 000	DRAWN: GWA DATE: 1/10/11
---	---	-----------------------------

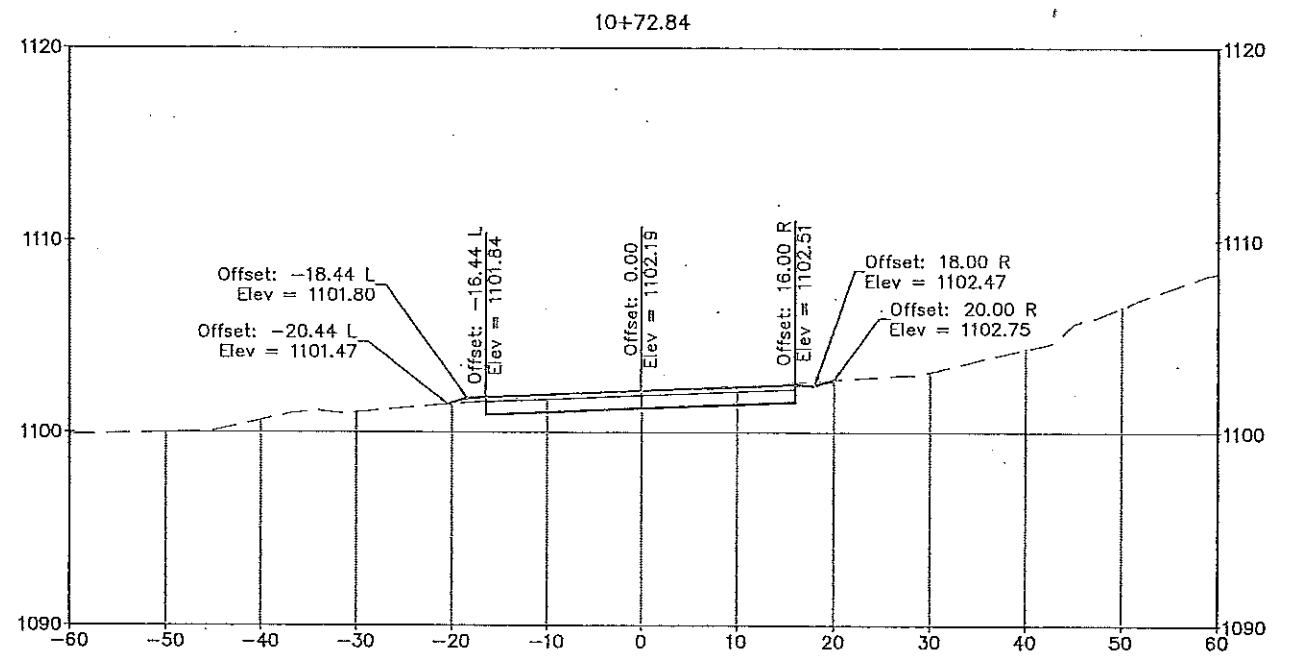
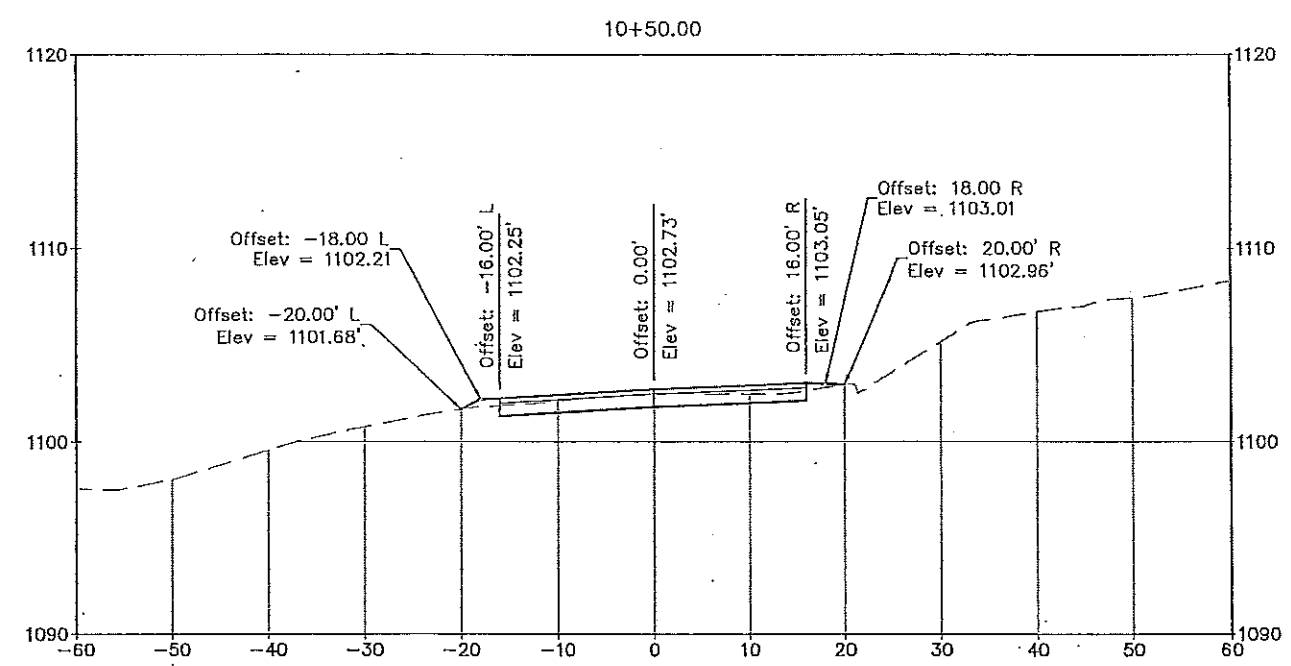
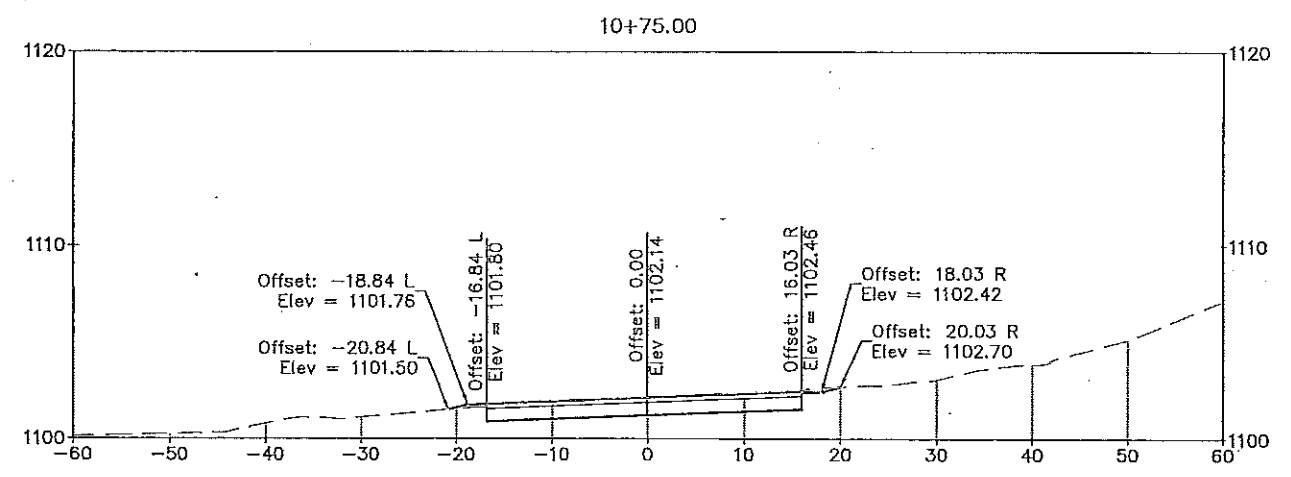
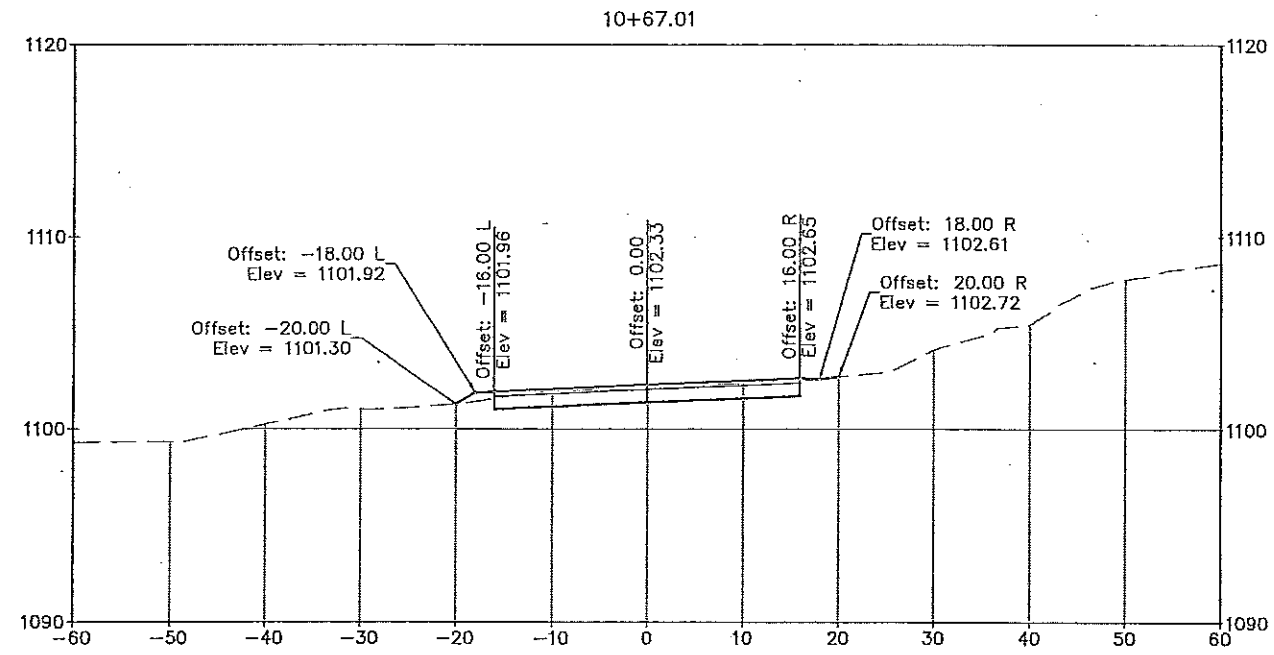


EL DORADO COUNTY
DEPARTMENT OF TRANSPORTATION

GREEN VALLEY ROAD BRIDGE
OVER TENNESSEE CREEK
PEACEFUL GARDEN WAY 'PG' LINE

SHEET
X-28
 P.O. No. **1327**

Drawing name: H:\1327\Design\Road\Design Drawings\Master Cross Sections.dwg
 Layout Tab: Layout1 (29) Jan 13, 2011 - 2:59pm garmstrong
 ORIGINAL SCALE IS IN INCHES
 FOR REDUCED PLANS



NOTES
FOR BRIDGE DETAILS, SEE STRUCTURAL PLANS

SCALE
1"=20' VERTICAL
1"=10' HORIZONTAL

REVISION	NUMBER	DATE	DESCRIPTION	BY

PREPARED UNDER THE SUPERVISION OF :

REGISTERED CIVIL ENGINEER

DATE:

DESIGNED: GWA
DRAWN: GWA
CHECKED: JLC
DATE: 1/10/11
ROAD NUMBER: 000

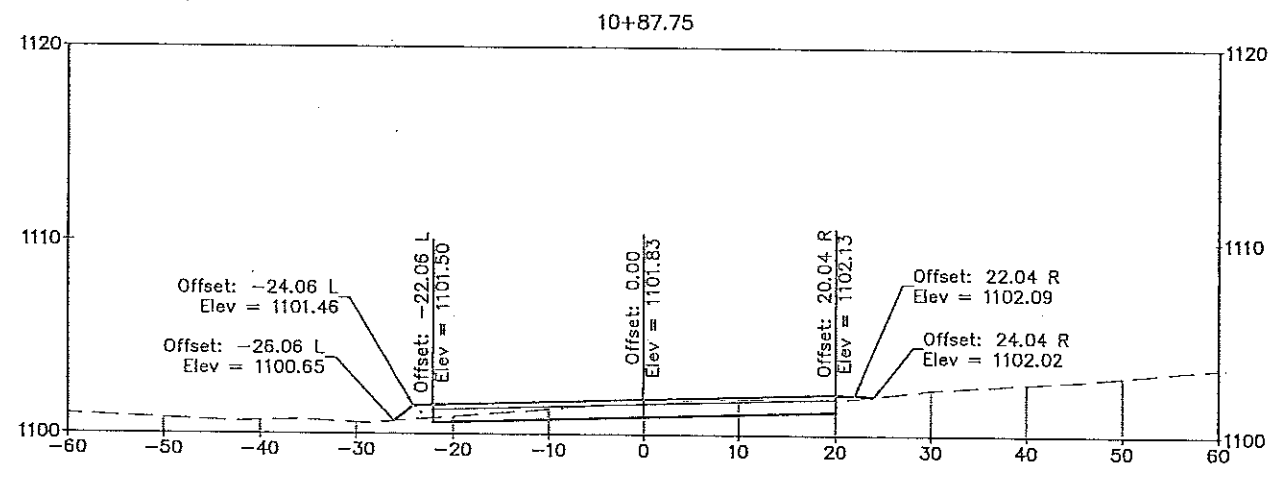


EL DORADO COUNTY
DEPARTMENT OF TRANSPORTATION

GREEN VALLEY ROAD BRIDGE
OVER TENNESSEE CREEK
PEACEFUL GARDEN WAY 'PG' LINE

SHEET
X-29
W.O. No. 1327


Drawing name: H:\1327\Design\Road\Design Drawings\Master Cross Sections.dwg Layout Tab: Layout1 (30) Jan 13, 2011 - 2:59pm garmstrong
 ORIGINAL SCALE IS IN INCHES
 FOR REDUCED PLANS



NOTES
 FOR BRIDGE DETAILS, SEE STRUCTURAL PLANS

SCALE
 1"=20' VERTICAL
 1"=10' HORIZONTAL

REVISION	NUMBER	DATE	DESCRIPTION	BY

PREPARED UNDER THE SUPERVISION OF : _____ REGISTERED CIVIL ENGINEER DATE: _____	DESIGNED: GWA CHECKED: JLC ROAD NUMBER: 000	DRAWN: GWA DATE: 1/10/11		EL DORADO COUNTY DEPARTMENT OF TRANSPORTATION	GREEN VALLEY ROAD BRIDGE OVER TENNESSEE CREEK PEACEFUL GARDEN WAY 'PG' LINE	SHEET X-30 W.O. No. 1327
--	--	-----------------------------------	---	--	--	---