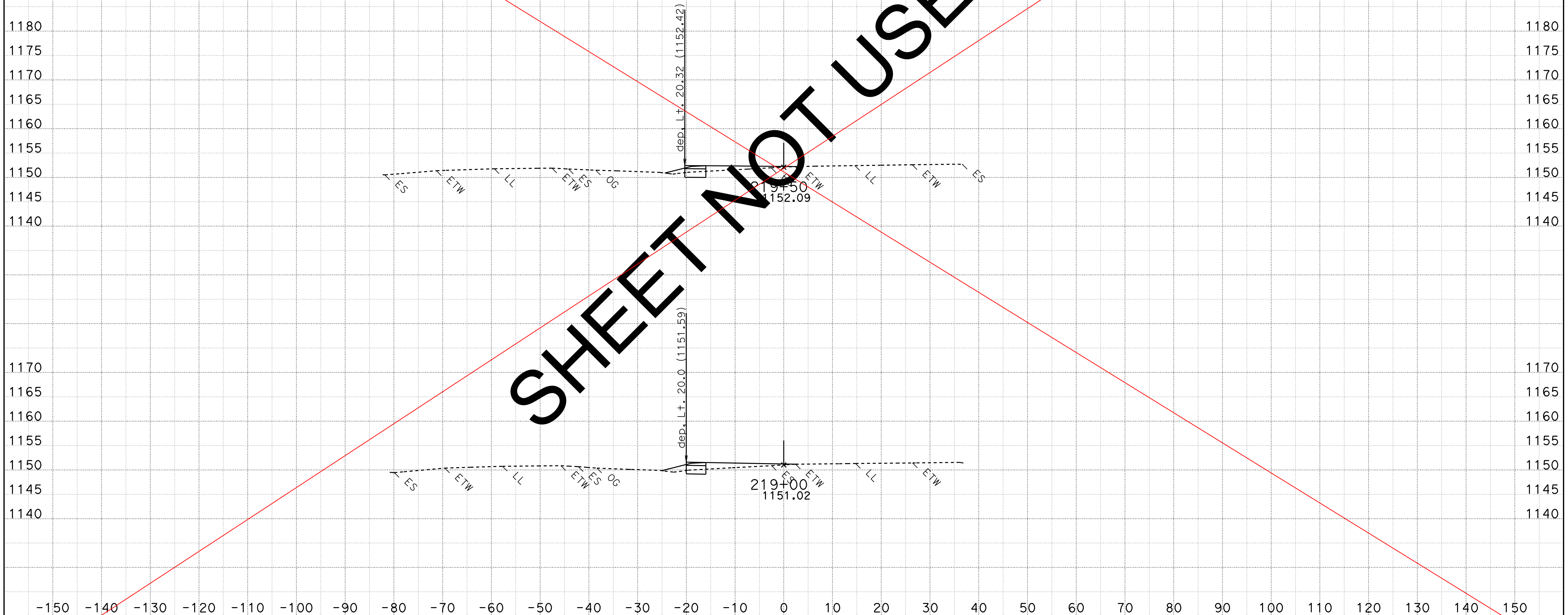


FOR EARTHWORK DEVELOPMENT ONLY

SHEET NOT USED



CREATED BY: G. Lopez (PGL IS THE PROFILE AT THE "DEB1" ALIGNMENT)
DATE: 11/17/2011

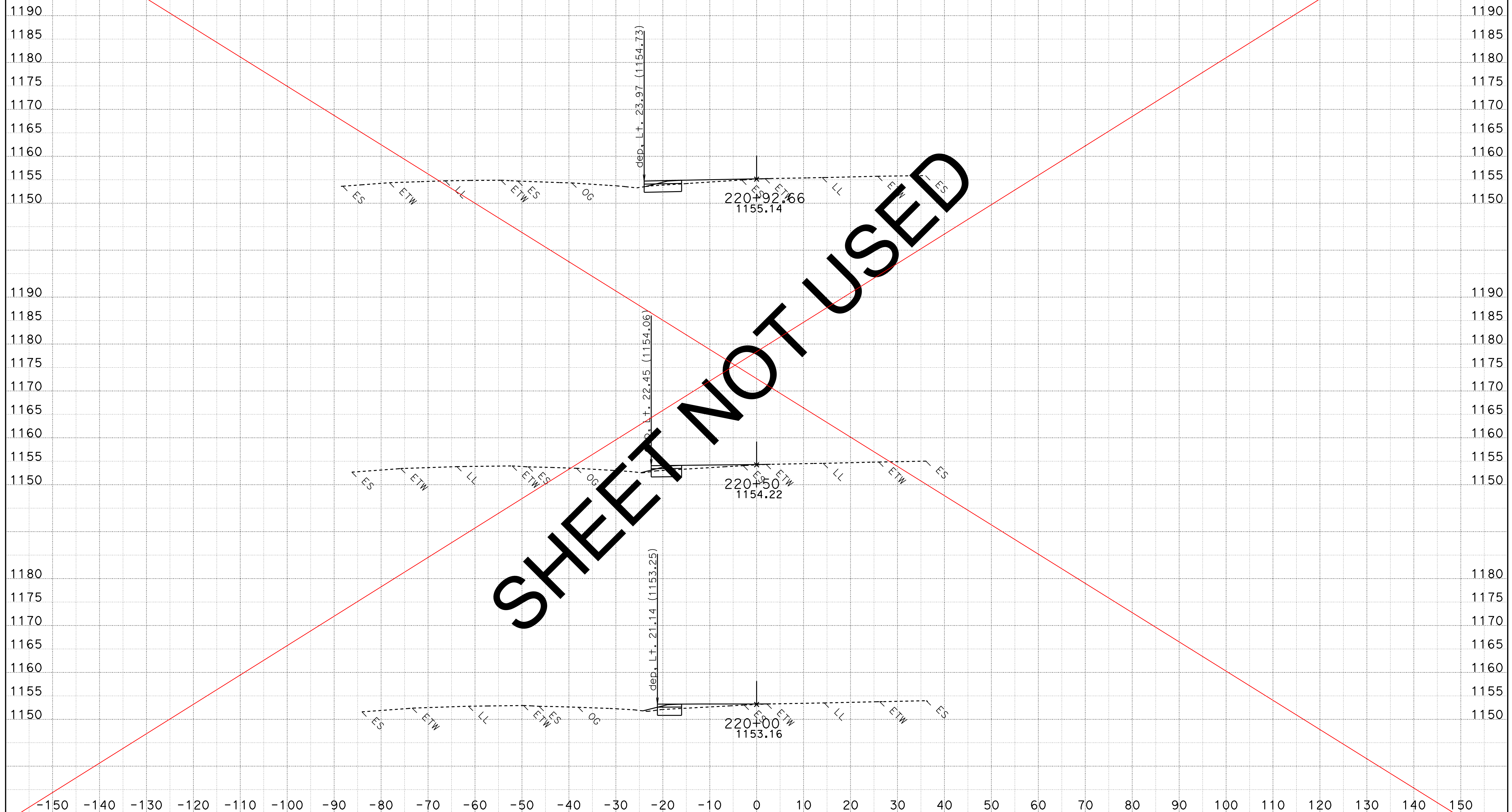
CONTRACT: 3A7121
DIST/CO/RTE/PM: 03-ED 50 -R2.9/6.7
PROJECT ID: ED 50 HOV

SCALE: 1" = 10' Horiz.
1" = 10' Vert.

All Dimensions are US Survey Feet

DEB1
CROSS SECTIONS
SHEET 1 OF XXX

FOR EARTHWORK DEVELOPMENT ONLY



CREATED BY: G. Lopez (PGL IS THE PROFILE AT THE "DEB1" ALIGNMENT)
DATE: 11/17/2011

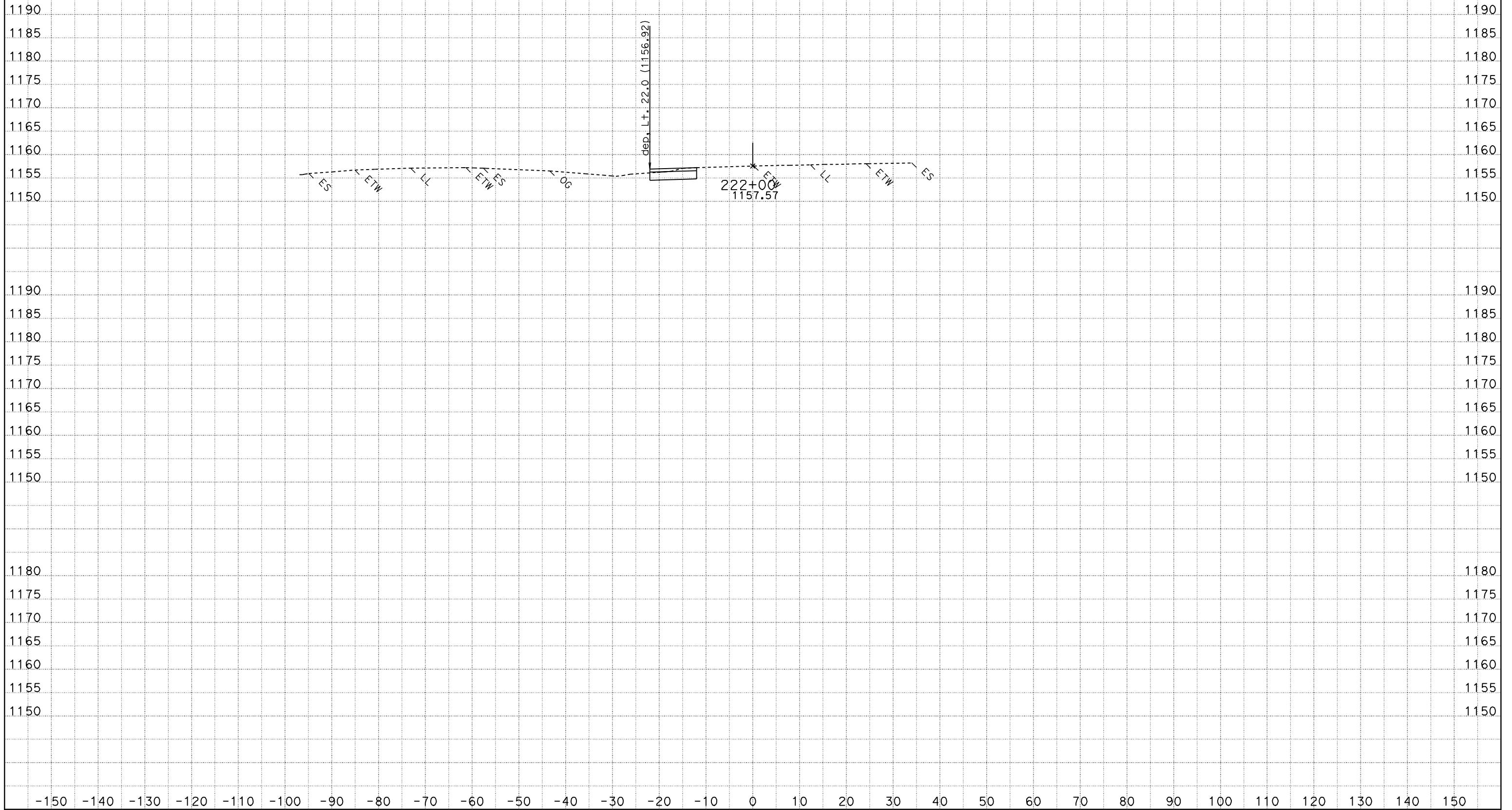
CONTRACT: 3A7121
DIST/CO/RTE/PM: 03-ED 50 -R2.9/6.7
PROJECT ID: ED 50 HOV

SCALE: 1" = 10' Horiz.
1" = 10' Vert.

All Dimensions are US Survey Feet

DEB1
CROSS SECTIONS
SHEET 2 OF XXX

FOR EARTHWORK DEVELOPMENT ONLY



CREATED BY: G. Lopez (PGL IS THE PROFILE AT THE "DEB1" ALIGNMENT)
 DATE: 11/17/2011

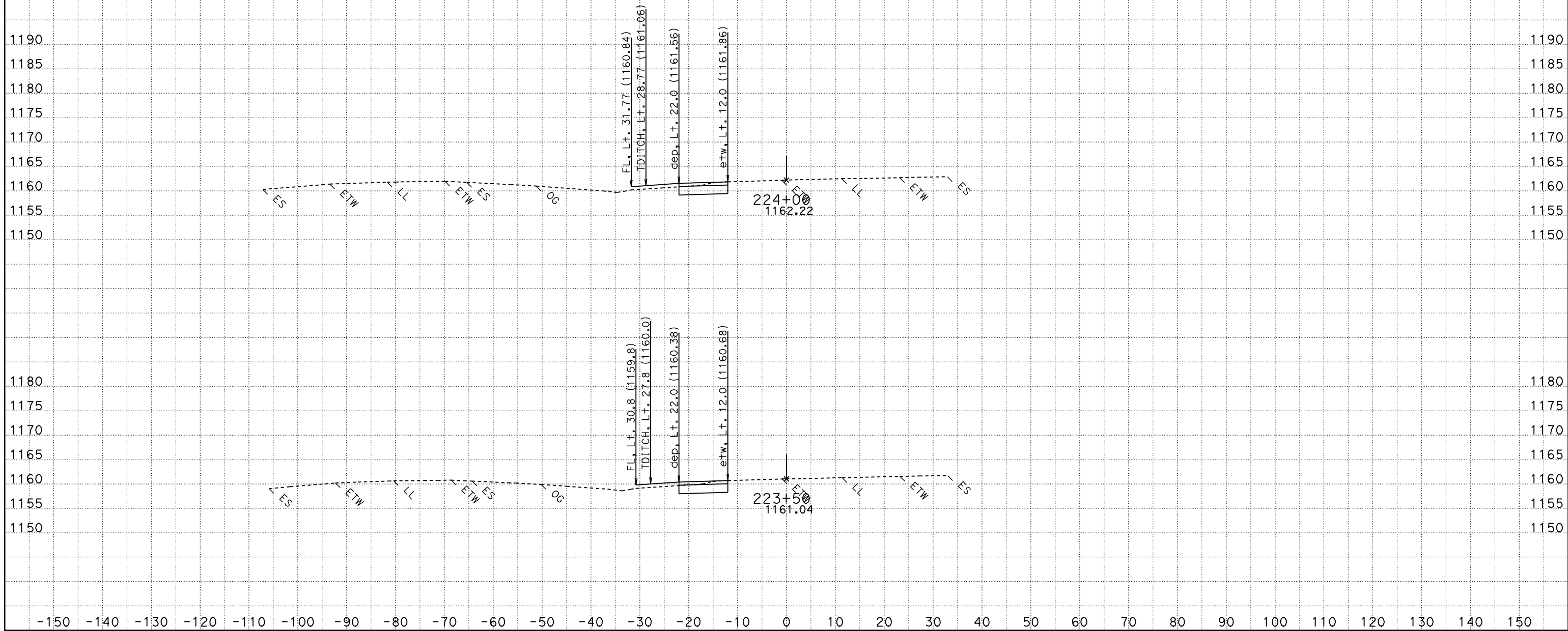
CONTRACT: 3A7121
 DIST/CO/RTE/PM: 03-ED 50 -R2.9/6.7
 PROJECT ID: ED 50 HOV

SCALE: 1" = 10' Horiz.
 1" = 10' Vert.

All Dimensions are US Survey Feet

DEB1
CROSS SECTIONS
 SHEET 3 OF XXX

FOR EARTHWORK DEVELOPMENT ONLY



CREATED BY: G. Lopez (PGL IS THE PROFILE AT THE "DEB1" ALIGNMENT)
 DATE: 11/17/2011

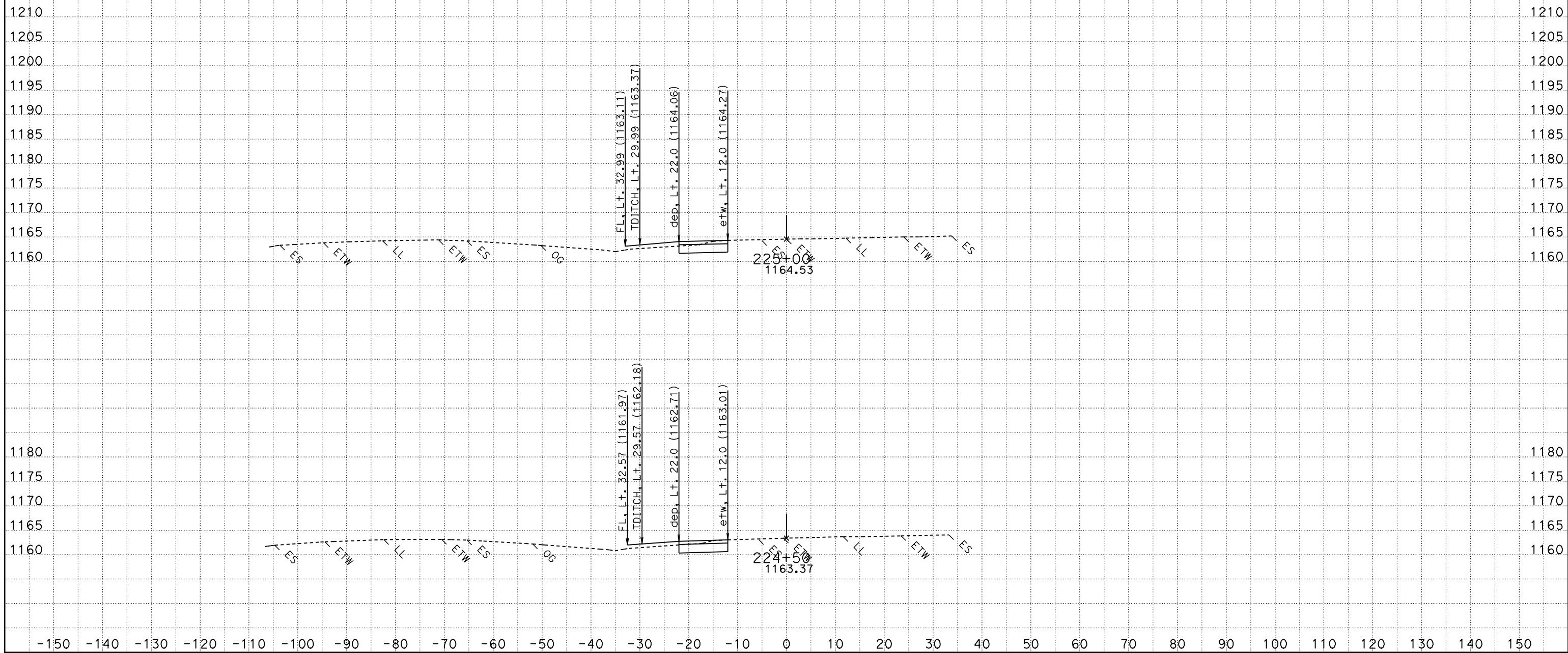
CONTRACT: 3A7121
 DIST/CO/RTE/PM: 03-ED 50 -R2.9/6.7
 PROJECT ID: ED 50 HOV

SCALE: 1" = 10' Horiz.
 1" = 10' Vert.

All Dimensions are US Survey Feet

DEB1
CROSS SECTIONS
 SHEET 5 OF XXX

FOR EARTHWORK DEVELOPMENT ONLY



CREATED BY: G. Lopez (PGL IS THE PROFILE AT THE "DEB1" ALIGNMENT)
 DATE: 11/17/2011

CONTRACT: 3A7121
 DIST/CO/RTE/PM: 03-ED 50 -R2.9/6.7
 PROJECT ID: ED 50 HOV

SCALE: 1" = 10' Horiz.
 1" = 10' Vert.

All Dimensions are US Survey Feet

DEB1
CROSS SECTIONS
 SHEET 6 OF XXX

FOR EARTHWORK DEVELOPMENT ONLY



CREATED BY: G. Lopez (PGL IS THE PROFILE AT THE "DEB1" ALIGNMENT)
 DATE: 11/17/2011

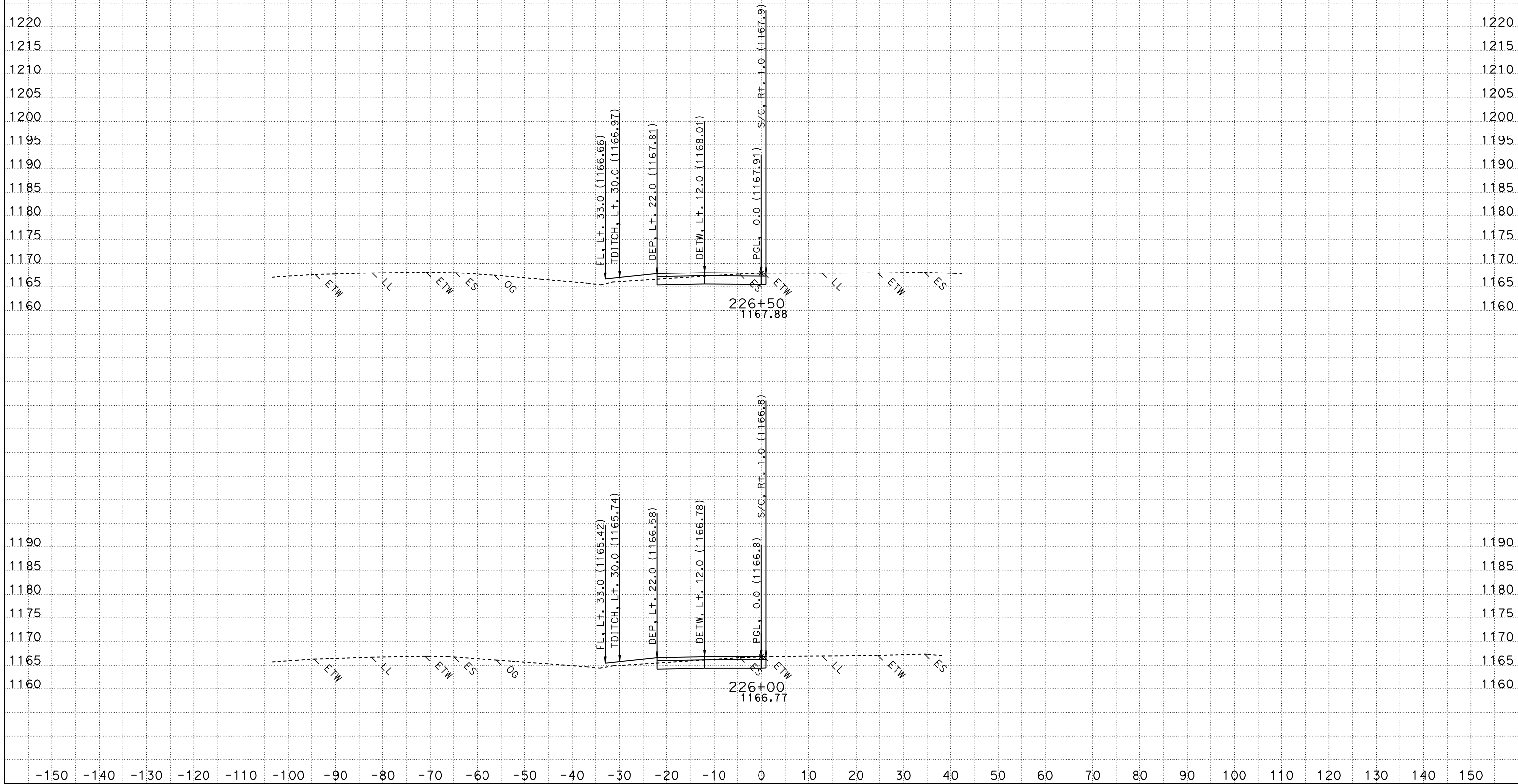
CONTRACT: 3A7121
 DIST/CO/RTE/PM: 03-ED 50 -R2.9/6.7
 PROJECT ID: ED 50 HOV

SCALE: 1" = 10' Horiz.
 1" = 10' Vert.

All Dimensions are US Survey Feet

DEB1
CROSS SECTIONS
 SHEET 7 OF XXX

FOR EARTHWORK DEVELOPMENT ONLY



CREATED BY: G. Lopez (PGL IS THE PROFILE AT THE "DEB1" ALIGNMENT)
 DATE: 11/17/2011

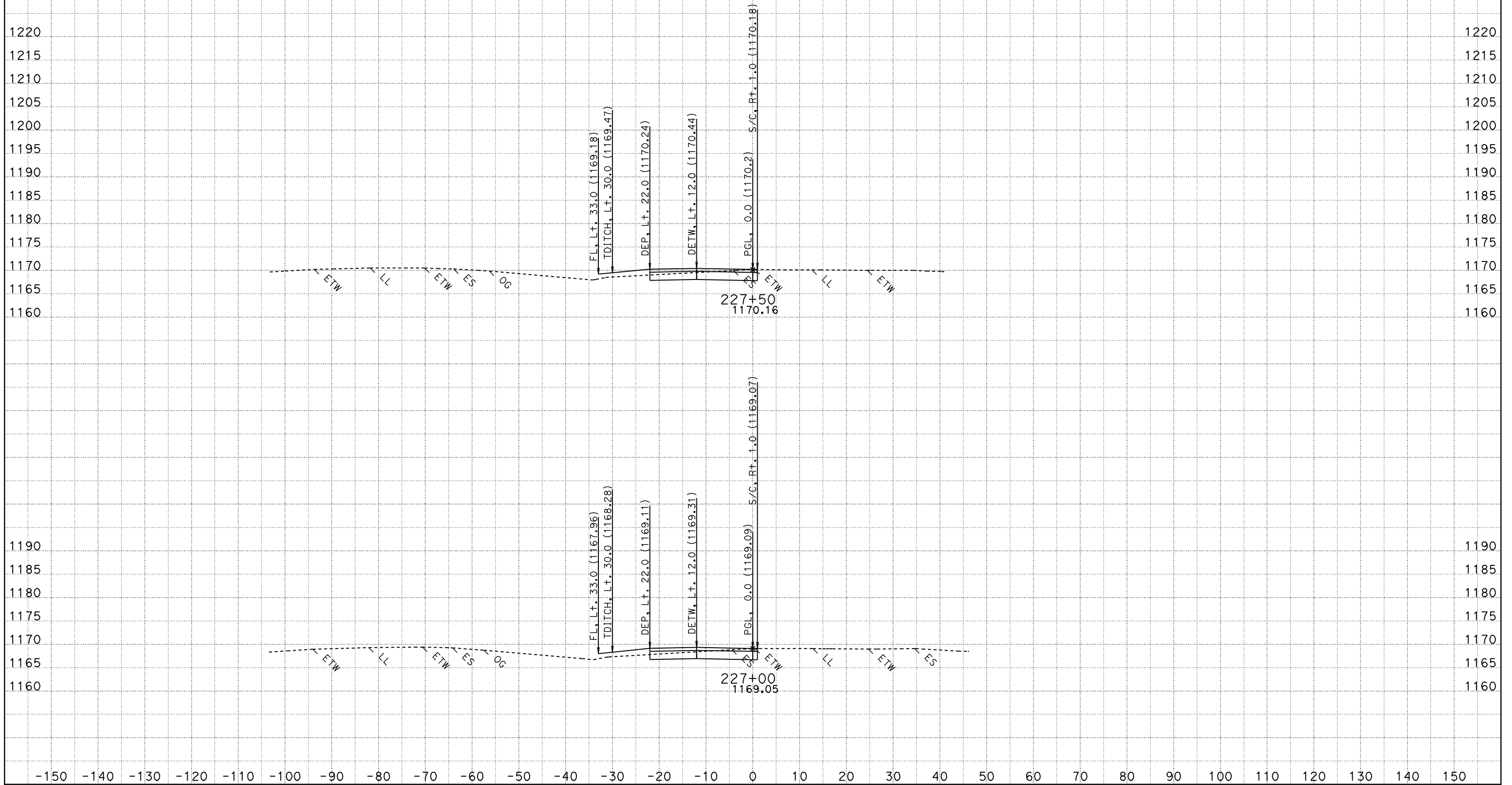
CONTRACT: 3A7121
 DIST/CO/RTE/PM: 03-ED 50 -R2.9/6.7
 PROJECT ID: ED 50 HOV

SCALE: 1" = 10' Horiz.
 1" = 10' Vert.

All Dimensions are US Survey Feet

DEB1
CROSS SECTIONS
 SHEET 8 OF XXX

FOR EARTHWORK DEVELOPMENT ONLY



CREATED BY: G. Lopez (PGL IS THE PROFILE AT THE "DEB1" ALIGNMENT)
 DATE: 11/17/2011

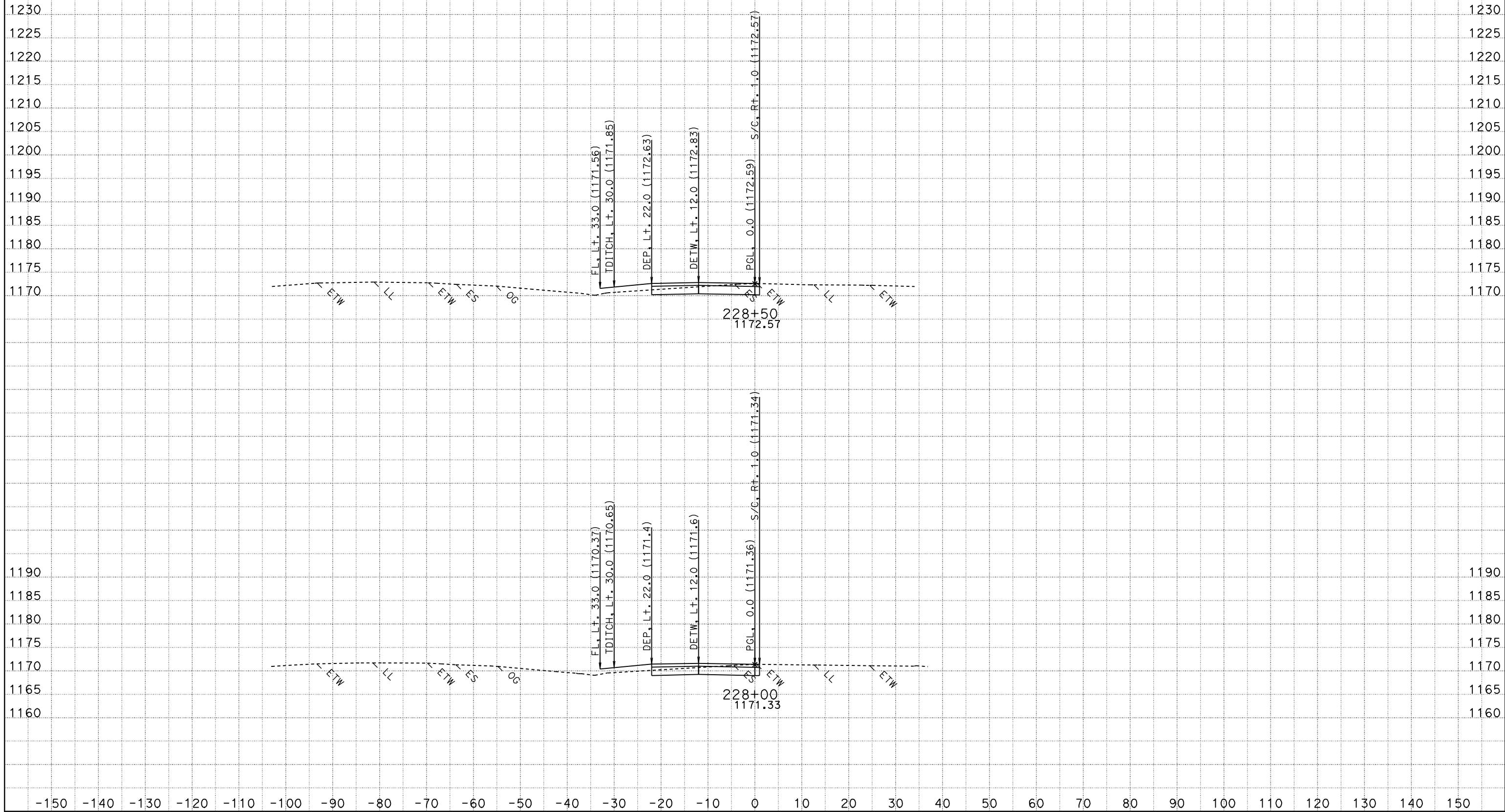
CONTRACT: 3A7121
 DIST/CO/RTE/PM: 03-ED 50 -R2.9/6.7
 PROJECT ID: ED 50 HOV

SCALE: 1" = 10' Horiz.
 1" = 10' Vert.

All Dimensions are US Survey Feet

DEB1
CROSS SECTIONS
 SHEET 9 OF XXX

FOR EARTHWORK DEVELOPMENT ONLY



CREATED BY: G. Lopez (PGL IS THE PROFILE AT THE "DEB1" ALIGNMENT)
 DATE: 11/17/2011

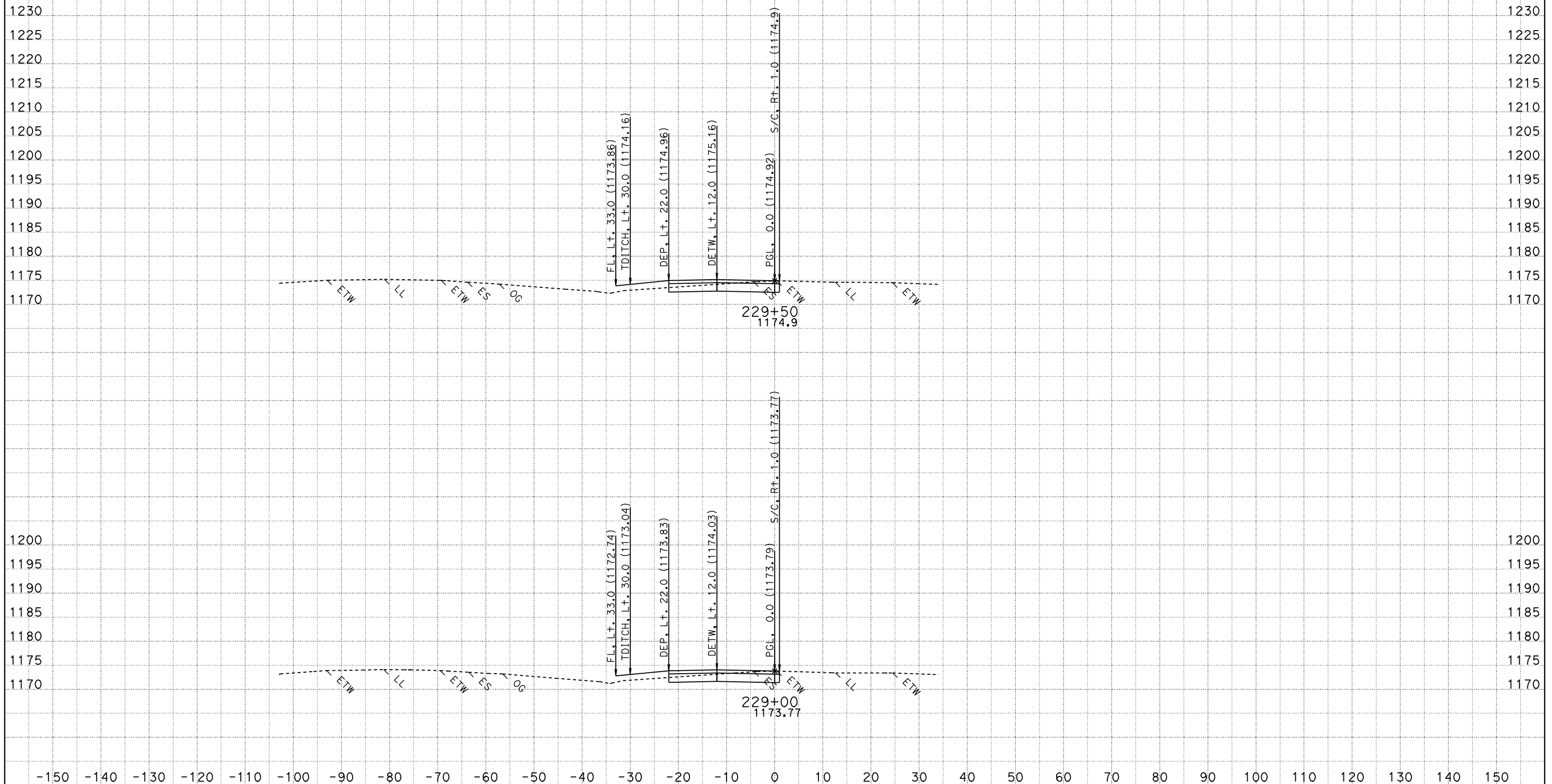
CONTRACT: 3A7121
 DIST/CO/RTE/PM: 03-ED 50 -R2.9/6.7
 PROJECT ID: ED 50 HOV

SCALE: 1" = 10' Horiz.
 1" = 10' Vert.

All Dimensions are US Survey Feet

DEB1
CROSS SECTIONS
 SHEET 10 OF XXX

FOR EARTHWORK DEVELOPMENT ONLY



CREATED BY: G. Lopez (PGL IS THE PROFILE AT THE "DEB1" ALIGNMENT)
 DATE: 11/17/2011

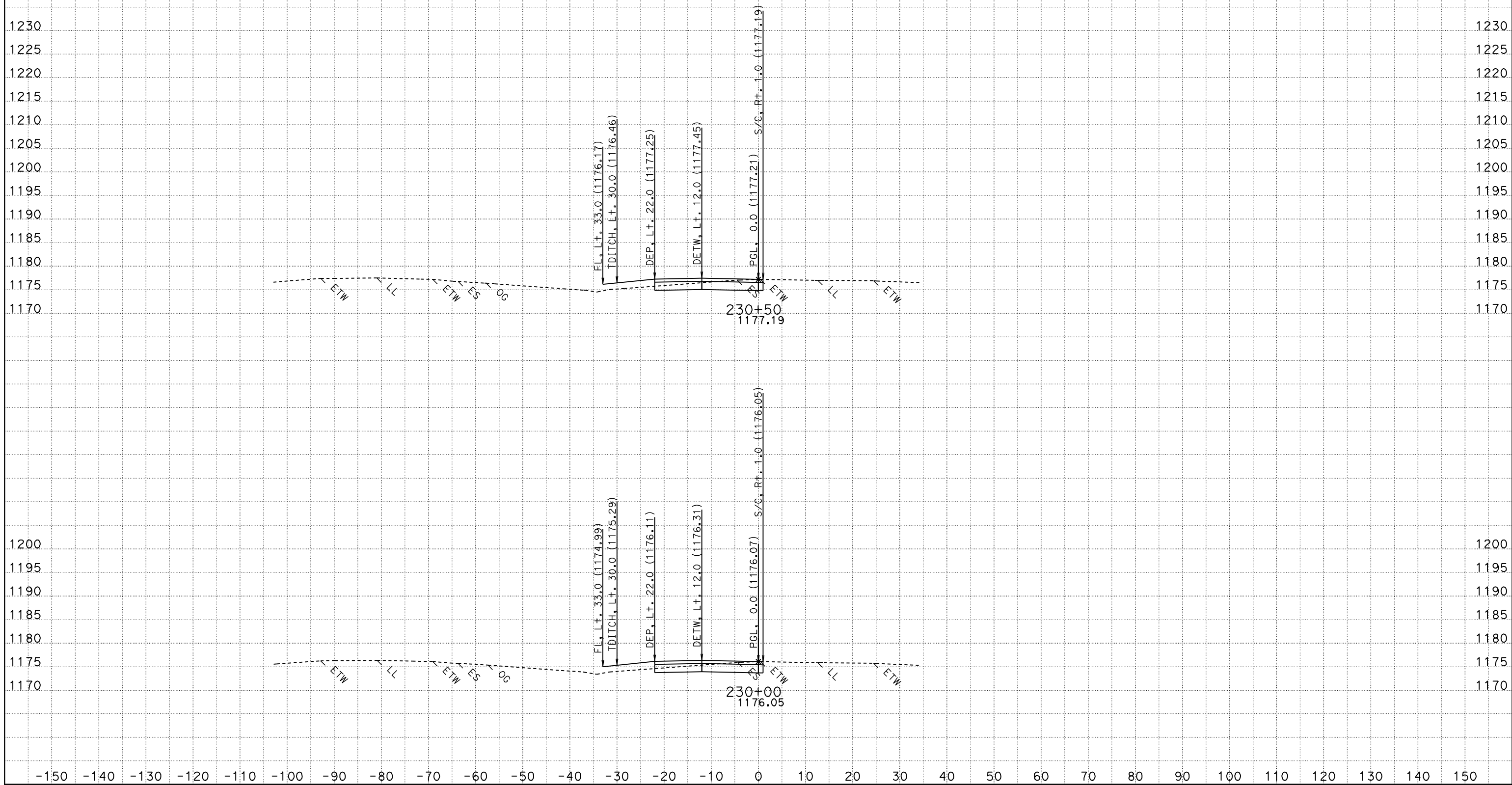
CONTRACT: 3A7121
 DIST/CO/RTE/PM: 03-ED 50 -R2.9/6.7
 PROJECT ID: ED 50 HOV

SCALE: 1" = 10' Horiz.
 1" = 10' Vert.

All Dimensions are US Survey Feet

DEB1
CROSS SECTIONS
 SHEET 11 OF XXX

FOR EARTHWORK DEVELOPMENT ONLY



CREATED BY: G. Lopez (PGL IS THE PROFILE AT THE "DEB1" ALIGNMENT)
 DATE: 11/17/2011

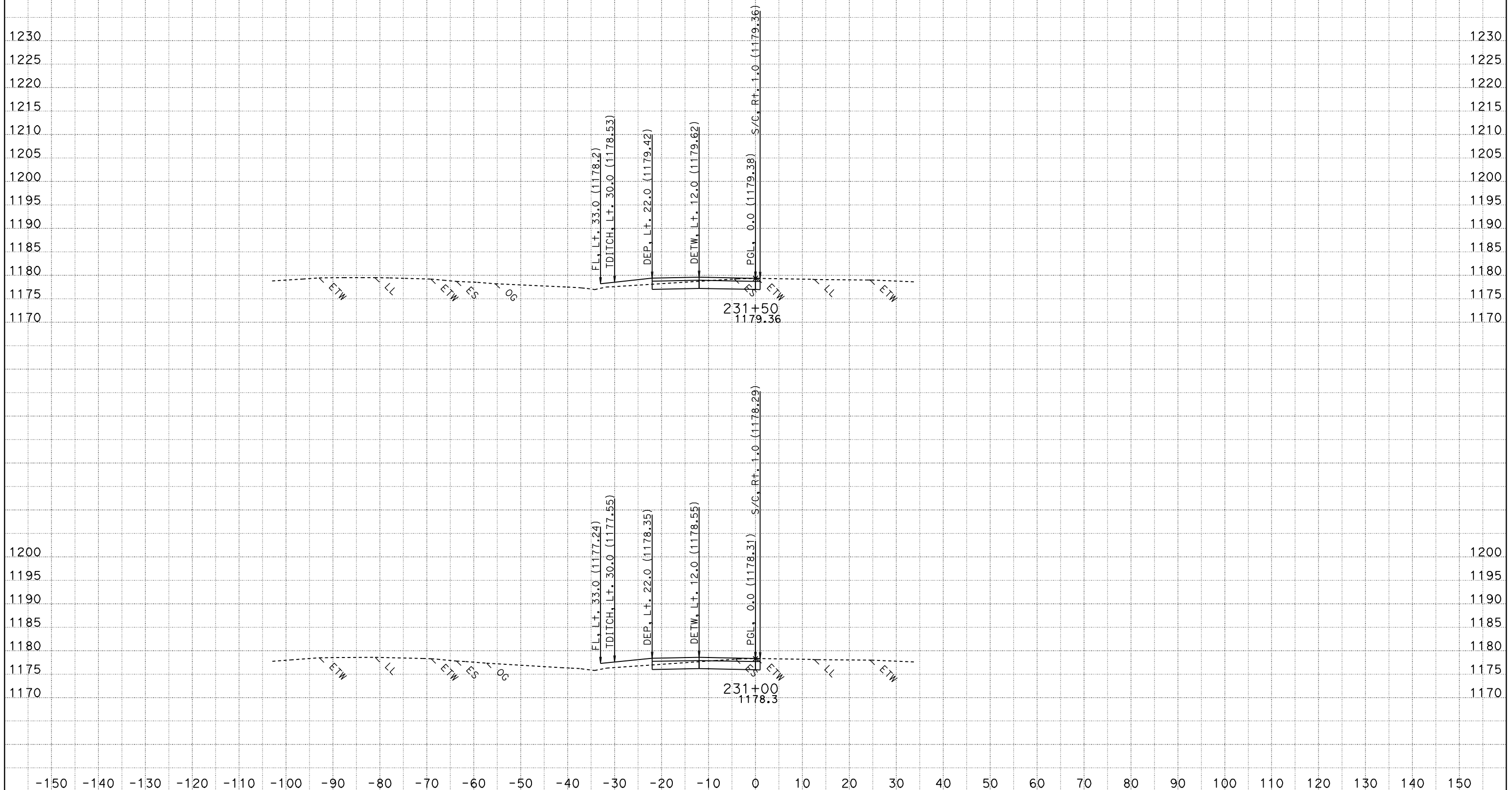
CONTRACT: 3A7121
 DIST/CO/RTE/PM: 03-ED 50 -R2.9/6.7
 PROJECT ID: ED 50 HOV

SCALE: 1" = 10' Horiz.
 1" = 10' Vert.

All Dimensions are US Survey Feet

DEB1
CROSS SECTIONS
 SHEET 12 OF XXX

FOR EARTHWORK DEVELOPMENT ONLY



CREATED BY: G. Lopez (PGL IS THE PROFILE AT THE "DEB1" ALIGNMENT)
 DATE: 11/17/2011

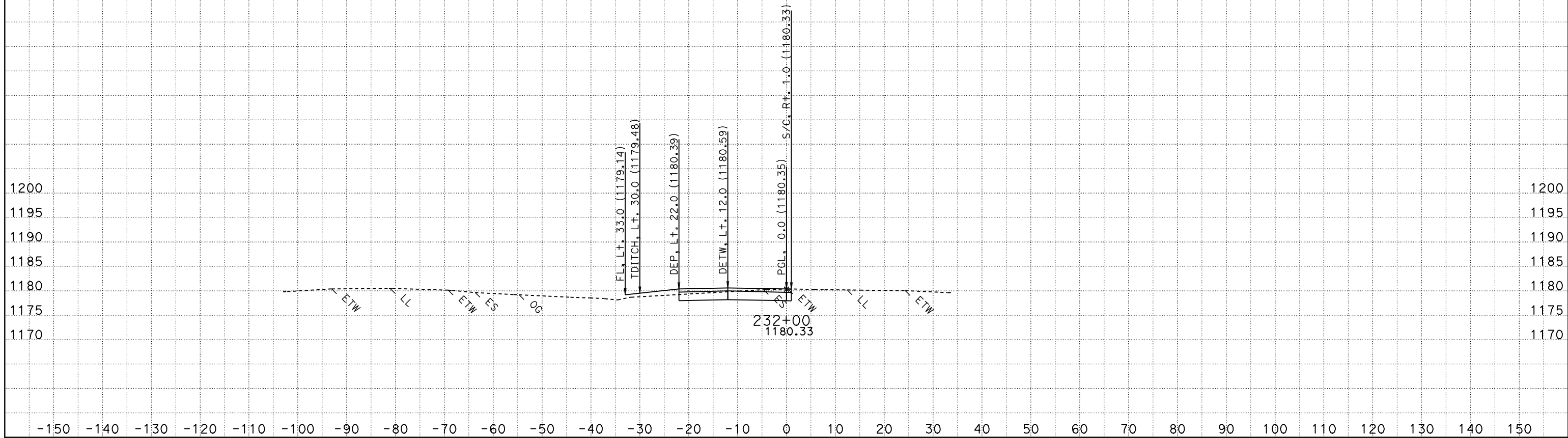
CONTRACT: 3A7121
 DIST/CO/RTE/PM: 03-ED 50 -R2.9/6.7
 PROJECT ID: ED 50 HOV

SCALE: 1" = 10' Horiz.
 1" = 10' Vert.

All Dimensions are US Survey Feet

DEB1
CROSS SECTIONS
 SHEET 13 OF XXX

FOR EARTHWORK DEVELOPMENT ONLY



CREATED BY: G. Lopez (PGL IS THE PROFILE AT THE "DEB1" ALIGNMENT)
 DATE: 11/17/2011

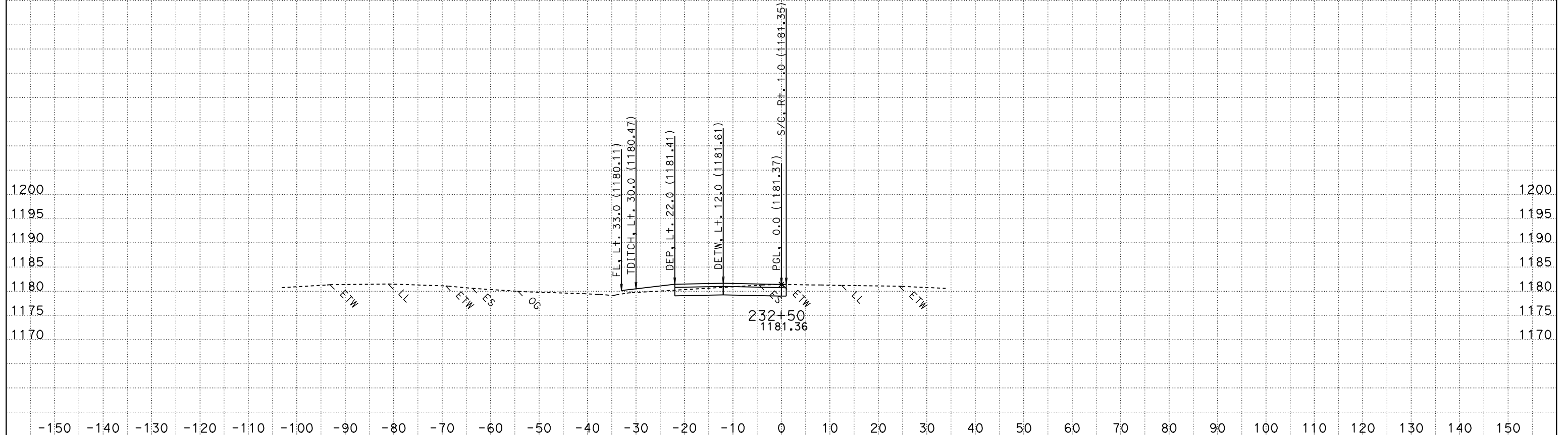
CONTRACT: 3A7121
 DIST/CO/RTE/PM: 03-ED 50 -R2.9/6.7
 PROJECT ID: ED 50 HOV

SCALE: 1" = 10' Horiz.
 1" = 10' Vert.

All Dimensions are US Survey Feet

DEB1
CROSS SECTIONS
 SHEET 14 OF XXX

FOR EARTHWORK DEVELOPMENT ONLY



CREATED BY: G. Lopez (PGL IS THE PROFILE AT THE "DEB1" ALIGNMENT)
 DATE: 11/17/2011

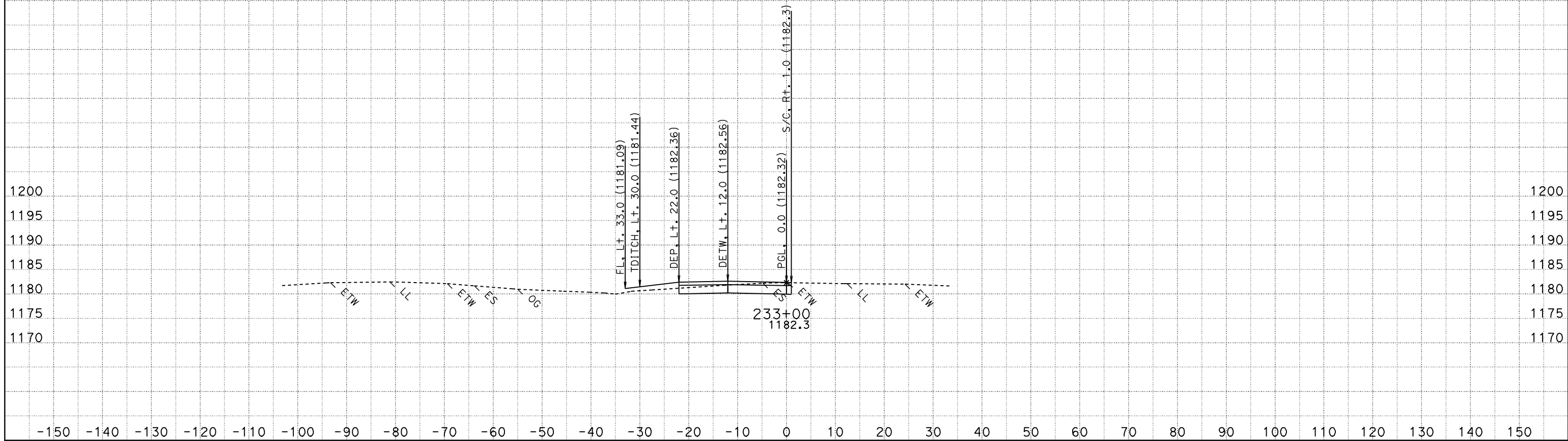
CONTRACT: 3A7121
 DIST/CO/RTE/PM: 03-ED 50 -R2.9/6.7
 PROJECT ID: ED 50 HOV

SCALE: 1" = 10' Horiz.
 1" = 10' Vert.

All Dimensions are US Survey Feet

DEB1
CROSS SECTIONS
 SHEET 15 OF XXX

FOR EARTHWORK DEVELOPMENT ONLY



CREATED BY: G. Lopez (PGL IS THE PROFILE AT THE "DEB1" ALIGNMENT)
 DATE: 11/17/2011

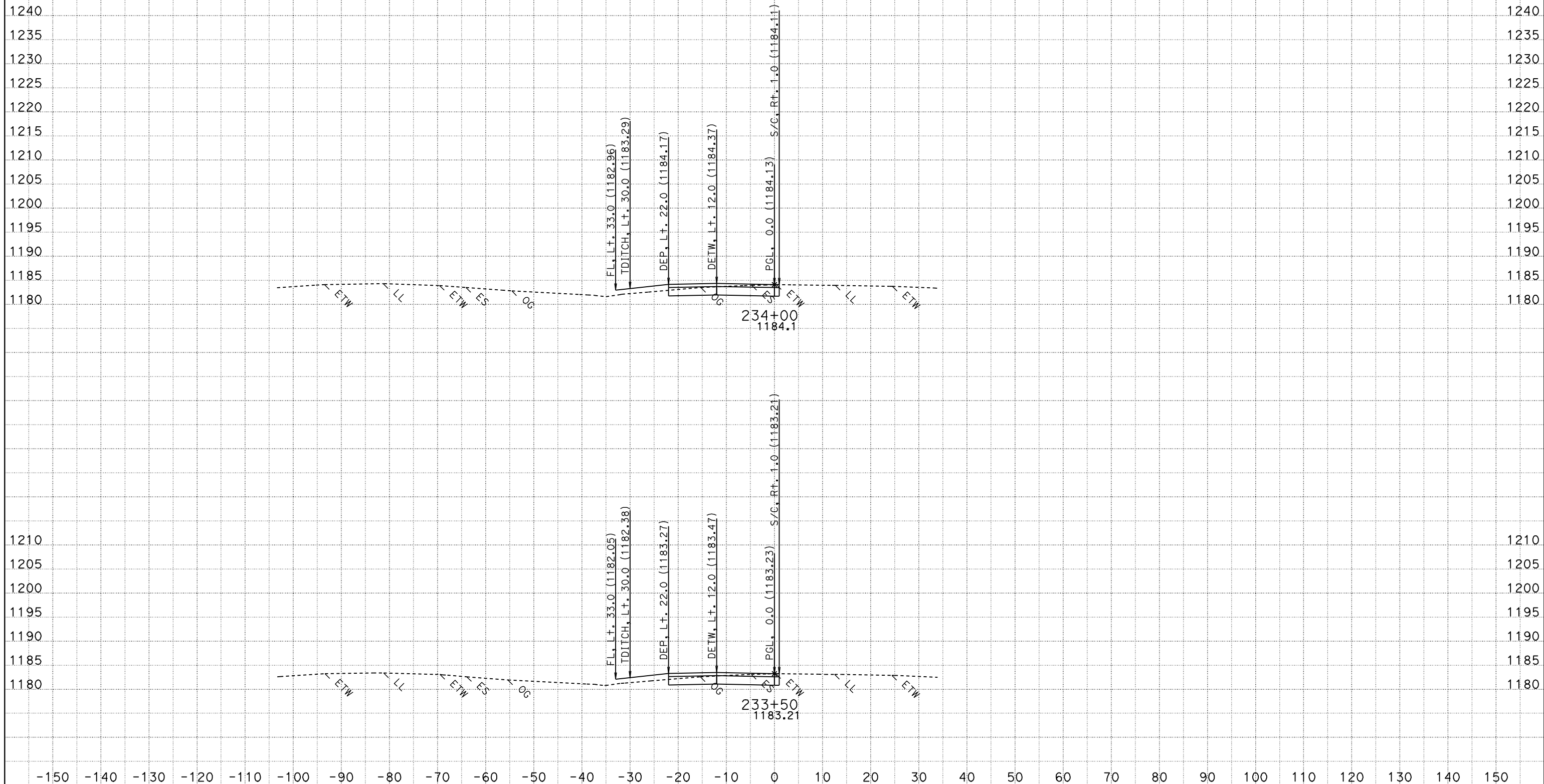
CONTRACT: 3A7121
 DIST/CO/RTE/PM: 03-ED 50 -R2.9/6.7
 PROJECT ID: ED 50 HOV

SCALE: 1" = 10' Horiz.
 1" = 10' Vert.

All Dimensions are US Survey Feet

DEB1
CROSS SECTIONS
 SHEET 16 OF XXX

FOR EARTHWORK DEVELOPMENT ONLY



CREATED BY: G. Lopez (PGL IS THE PROFILE AT THE "DEB1" ALIGNMENT)
 DATE: 11/17/2011

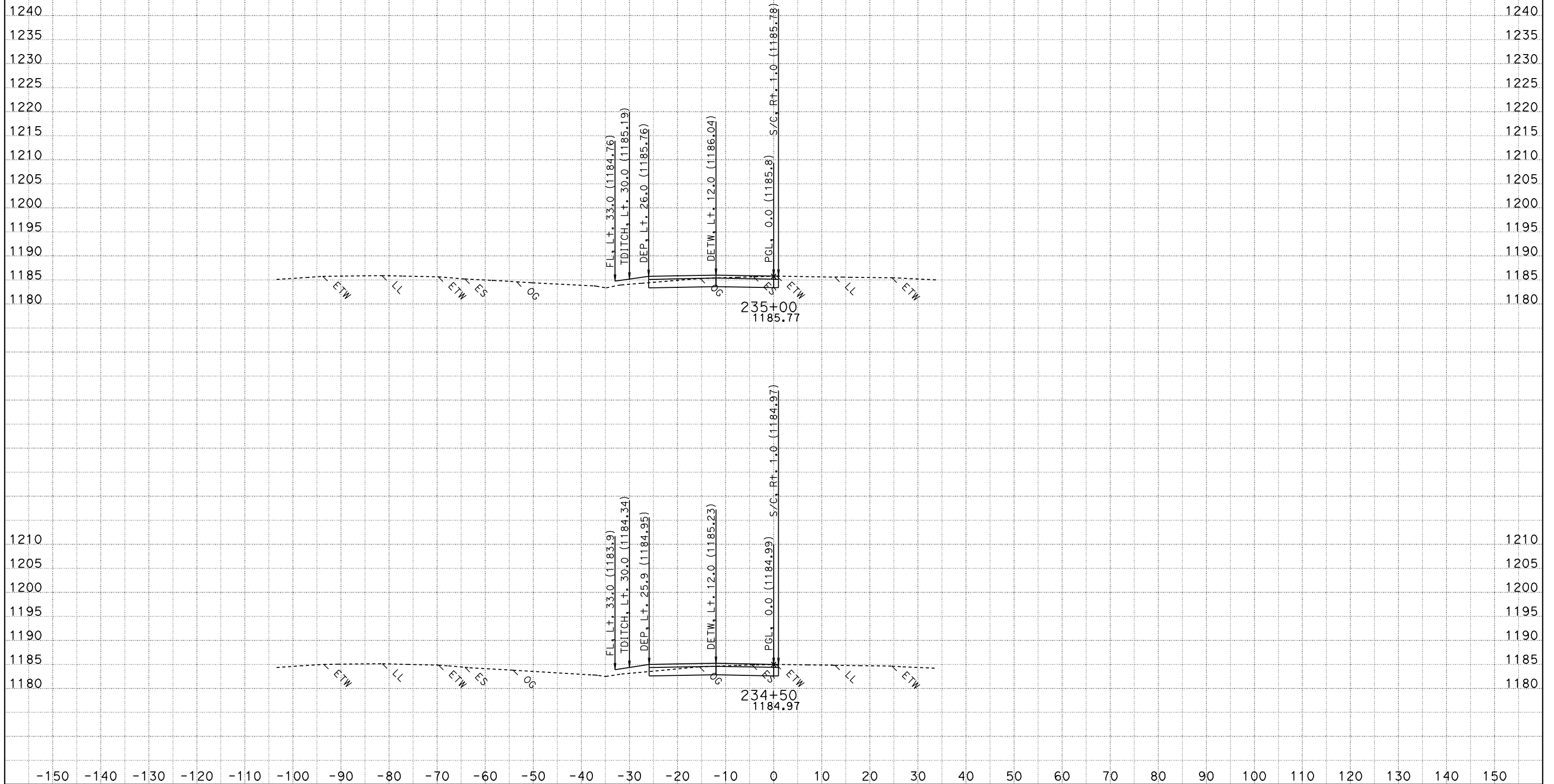
CONTRACT: 3A7121
 DIST/CO/RTE/PM: 03-ED 50 -R2.9/6.7
 PROJECT ID: ED 50 HOV

SCALE: 1" = 10' Horiz.
 1" = 10' Vert.

All Dimensions are US Survey Feet

DEB1
CROSS SECTIONS
 SHEET 17 OF XXX

FOR EARTHWORK DEVELOPMENT ONLY



CREATED BY: G. Lopez (PGL IS THE PROFILE AT THE "DEB1" ALIGNMENT)
 DATE: 11/17/2011

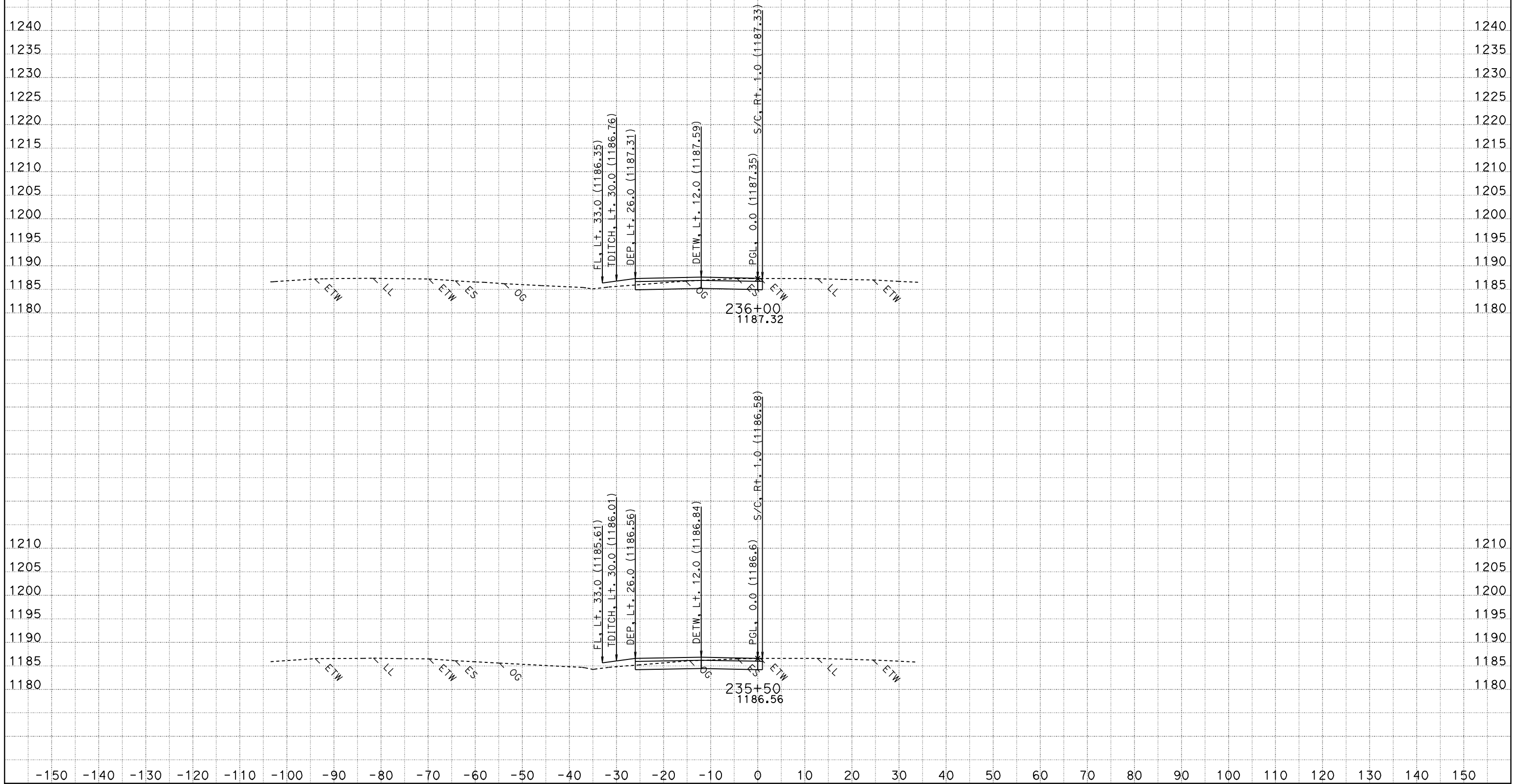
CONTRACT: 3A7121
 DIST/CO/RTE/PM: 03-ED 50 -R2.9/6.7
 PROJECT ID: ED 50 HOV

SCALE: 1" = 10' Horiz.
 1" = 10' Vert.

All Dimensions are US Survey Feet

DEB1
CROSS SECTIONS
 SHEET 18 OF XXX

FOR EARTHWORK DEVELOPMENT ONLY



CREATED BY: G. Lopez (PGL IS THE PROFILE AT THE "DEB1" ALIGNMENT)
 DATE: 11/17/2011

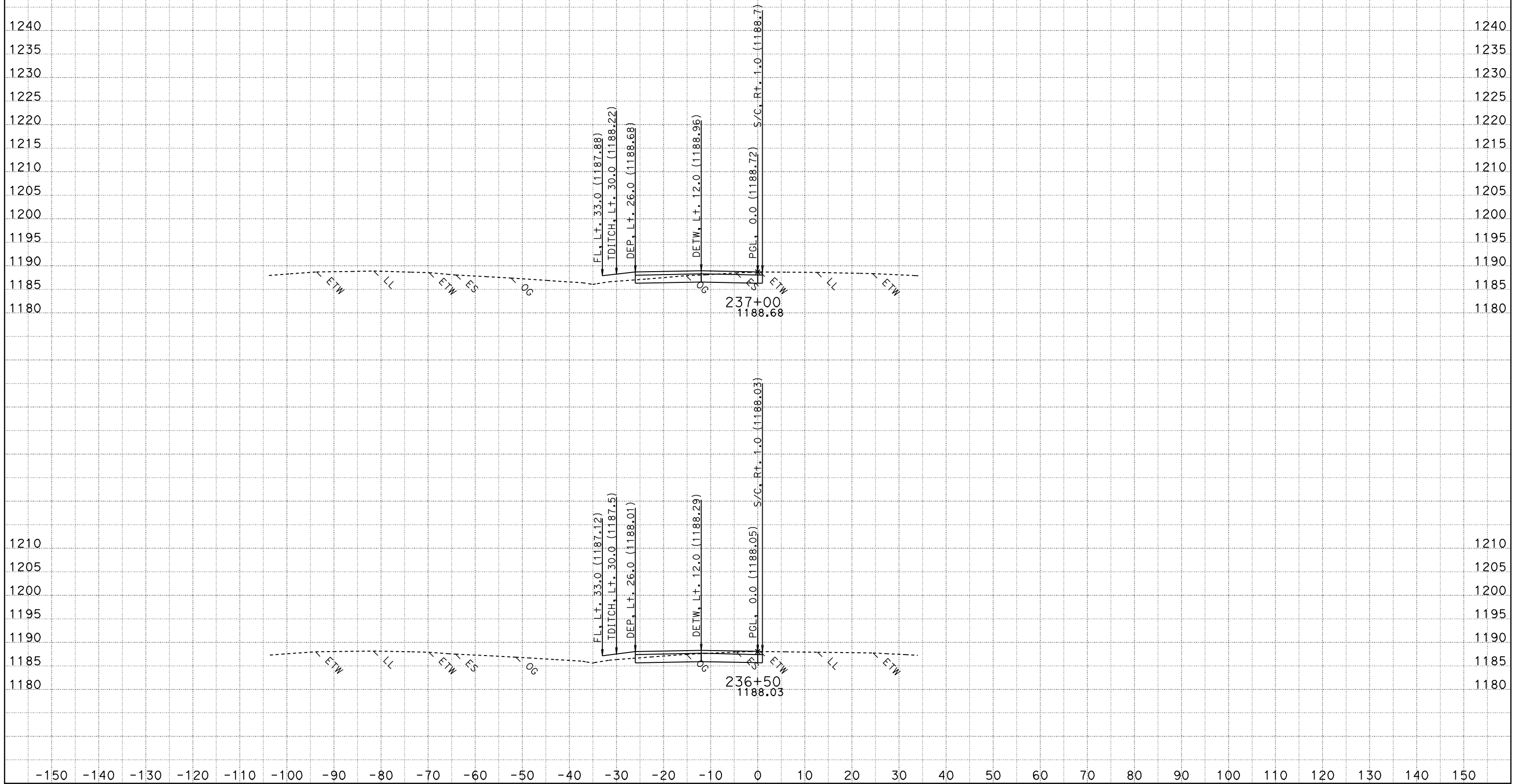
CONTRACT: 3A7121
 DIST/CO/RTE/PM: 03-ED 50 -R2.9/6.7
 PROJECT ID: ED 50 HOV

SCALE: 1" = 10' Horiz.
 1" = 10' Vert.

All Dimensions are US Survey Feet

DEB1
CROSS SECTIONS
 SHEET 19 OF XXX

FOR EARTHWORK DEVELOPMENT ONLY



CREATED BY: G. Lopez (PGL IS THE PROFILE AT THE "DEB1" ALIGNMENT)
 DATE: 11/17/2011

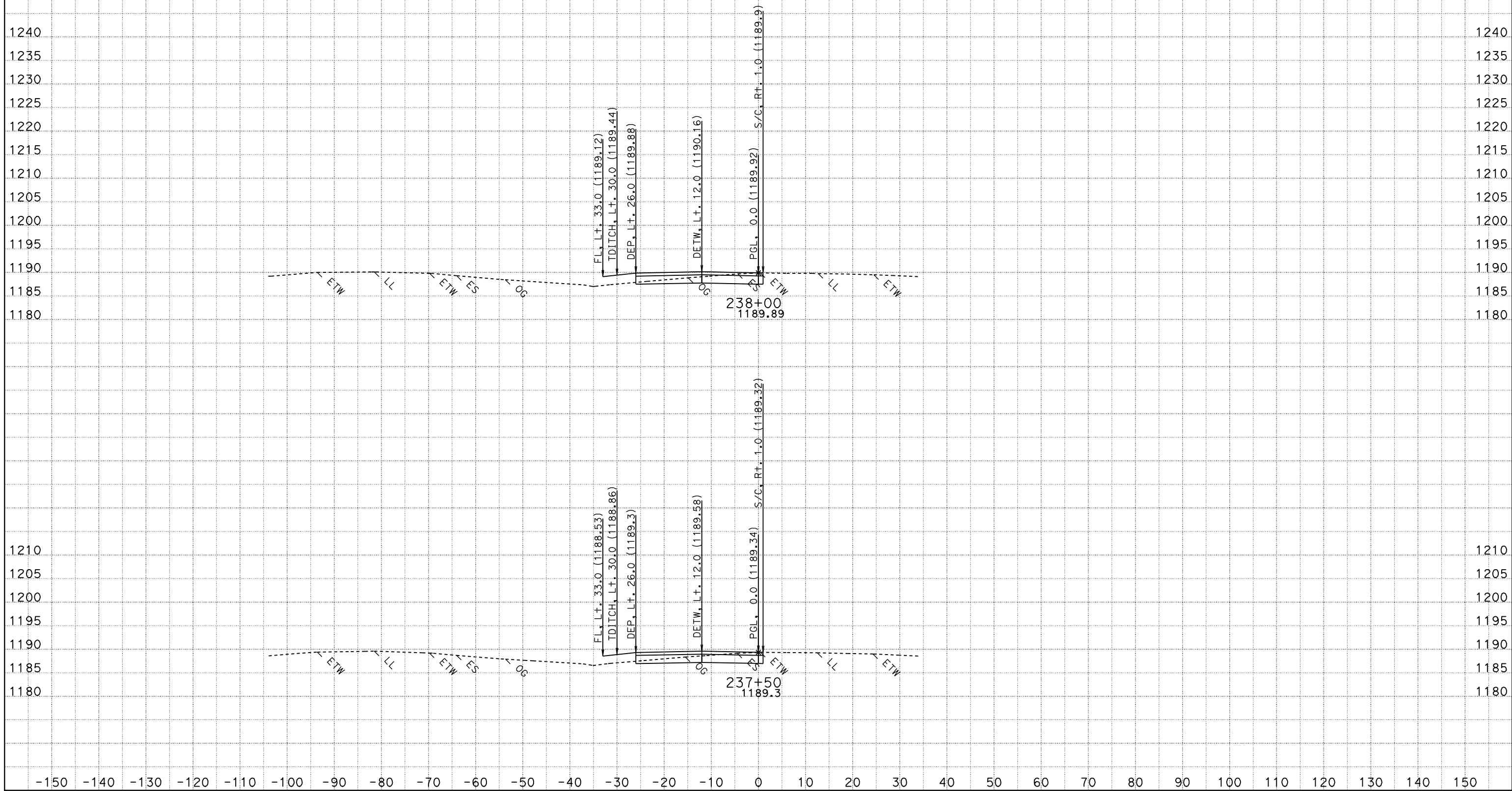
CONTRACT: 3A7121
 DIST/CO/RTE/PM: 03-ED 50 -R2.9/6.7
 PROJECT ID: ED 50 HOV

SCALE: 1" = 10' Horiz.
 1" = 10' Vert.

All Dimensions are US Survey Feet

DEB1
CROSS SECTIONS
 SHEET 20 OF XXX

FOR EARTHWORK DEVELOPMENT ONLY



CREATED BY: G. Lopez (PGL IS THE PROFILE AT THE "DEB1" ALIGNMENT)
 DATE: 11/17/2011

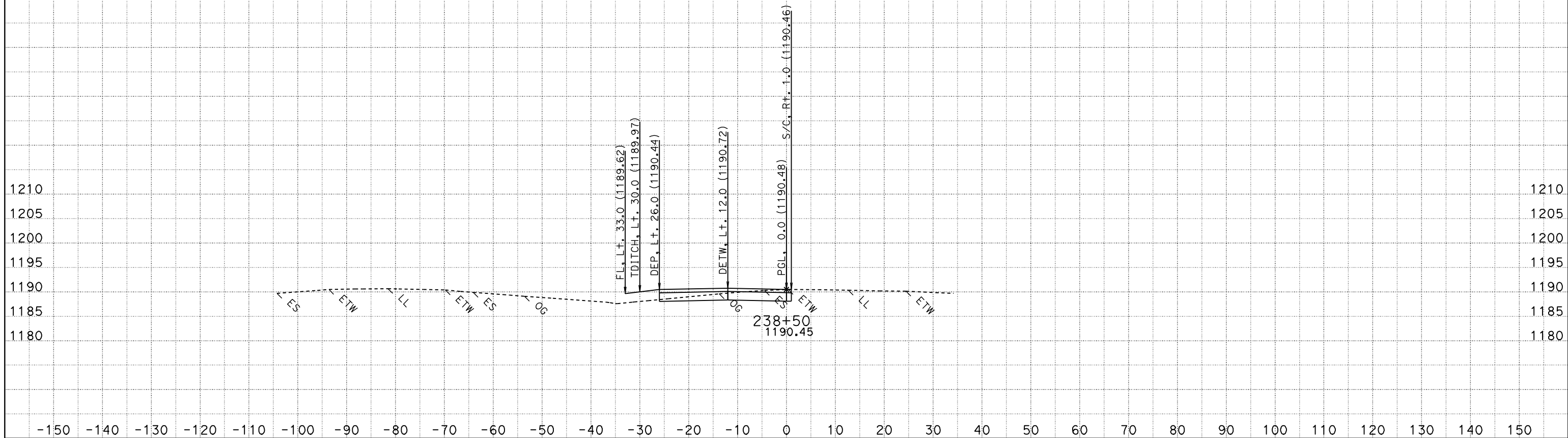
CONTRACT: 3A7121
 DIST/CO/RTE/PM: 03-ED 50 -R2.9/6.7
 PROJECT ID: ED 50 HOV

SCALE: 1" = 10' Horiz.
 1" = 10' Vert.

All Dimensions are US Survey Feet

DEB1
CROSS SECTIONS
 SHEET 21 OF XXX

FOR EARTHWORK DEVELOPMENT ONLY



CREATED BY: G. Lopez (PGL IS THE PROFILE AT THE "DEB1" ALIGNMENT)
 DATE: 11/17/2011

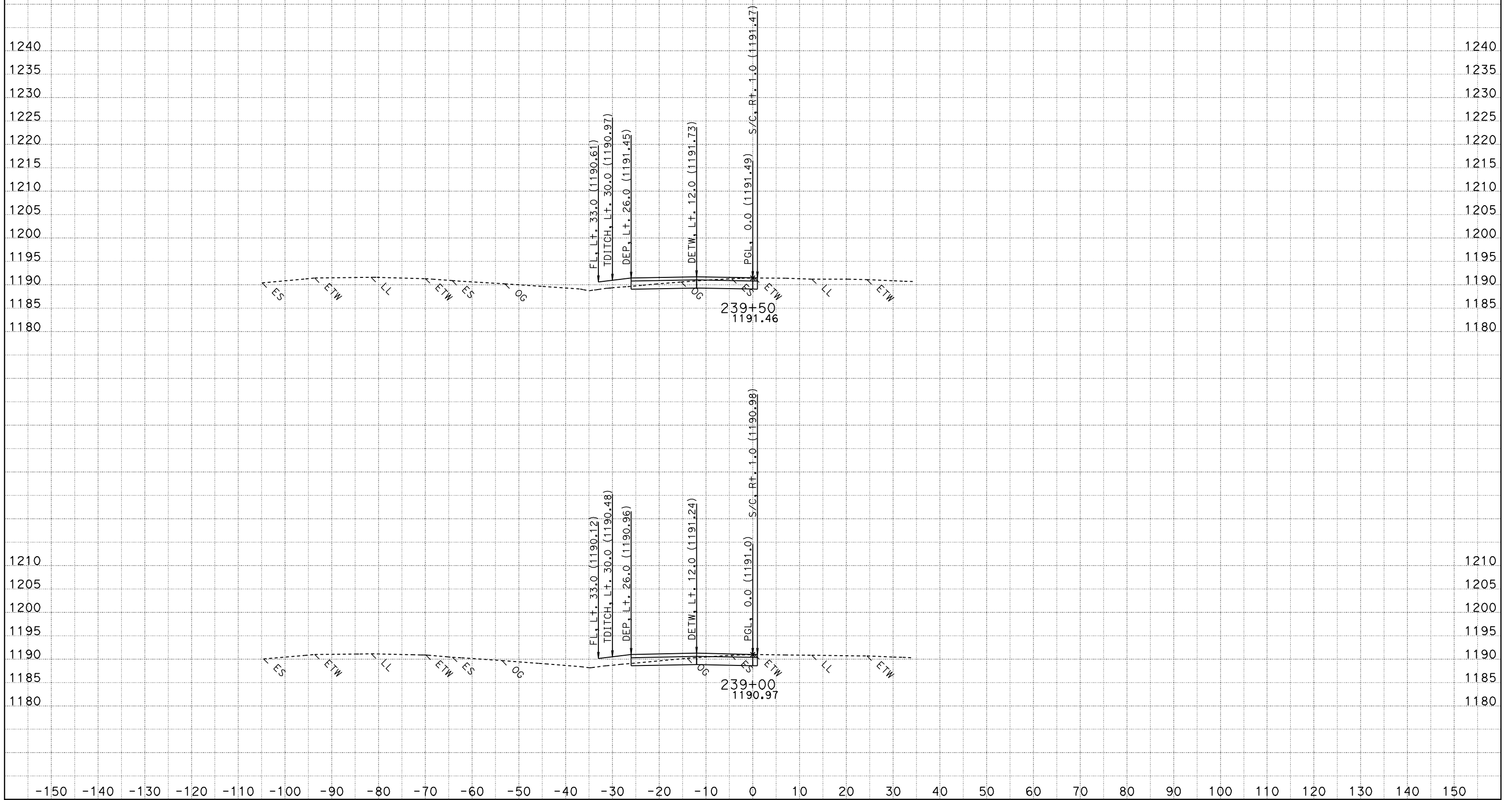
CONTRACT: 3A7121
 DIST/CO/RTE/PM: 03-ED 50 -R2.9/6.7
 PROJECT ID: ED 50 HOV

SCALE: 1" = 10' Horiz.
 1" = 10' Vert.

All Dimensions are US Survey Feet

DEB1
CROSS SECTIONS
 SHEET 22 OF XXX

FOR EARTHWORK DEVELOPMENT ONLY



CREATED BY: G. Lopez (PGL IS THE PROFILE AT THE "DEB1" ALIGNMENT)
 DATE: 11/17/2011

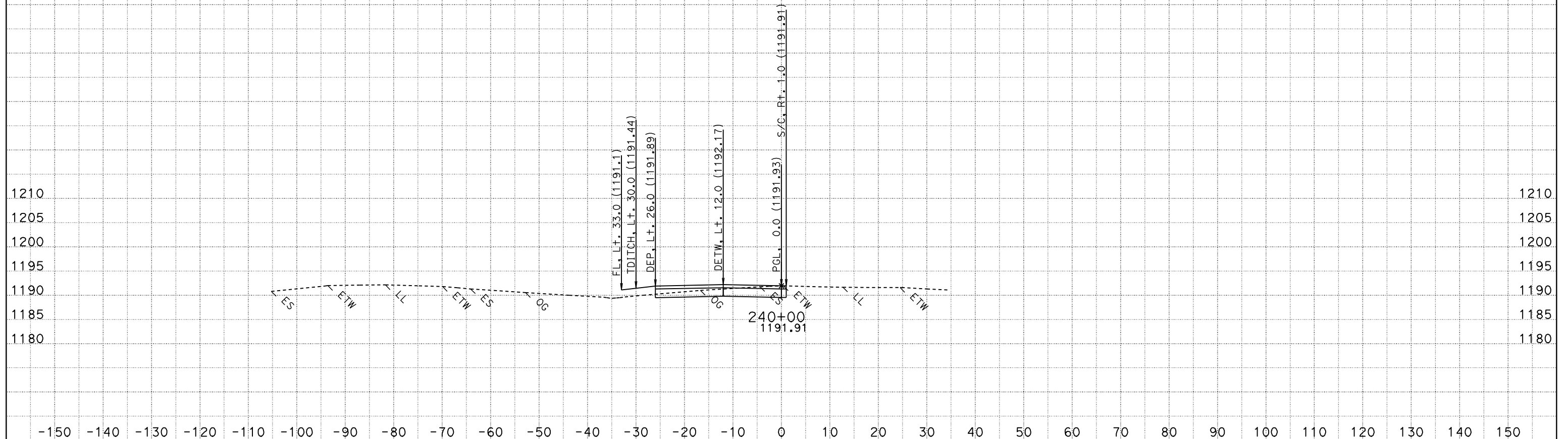
CONTRACT: 3A7121
 DIST/CO/RTE/PM: 03-ED 50 -R2.9/6.7
 PROJECT ID: ED 50 HOV

SCALE: 1" = 10' Horiz.
 1" = 10' Vert.

All Dimensions are US Survey Feet

DEB1
CROSS SECTIONS
 SHEET 23 OF XXX

FOR EARTHWORK DEVELOPMENT ONLY



CREATED BY: G. Lopez (PGL IS THE PROFILE AT THE "DEB1" ALIGNMENT)
 DATE: 11/17/2011

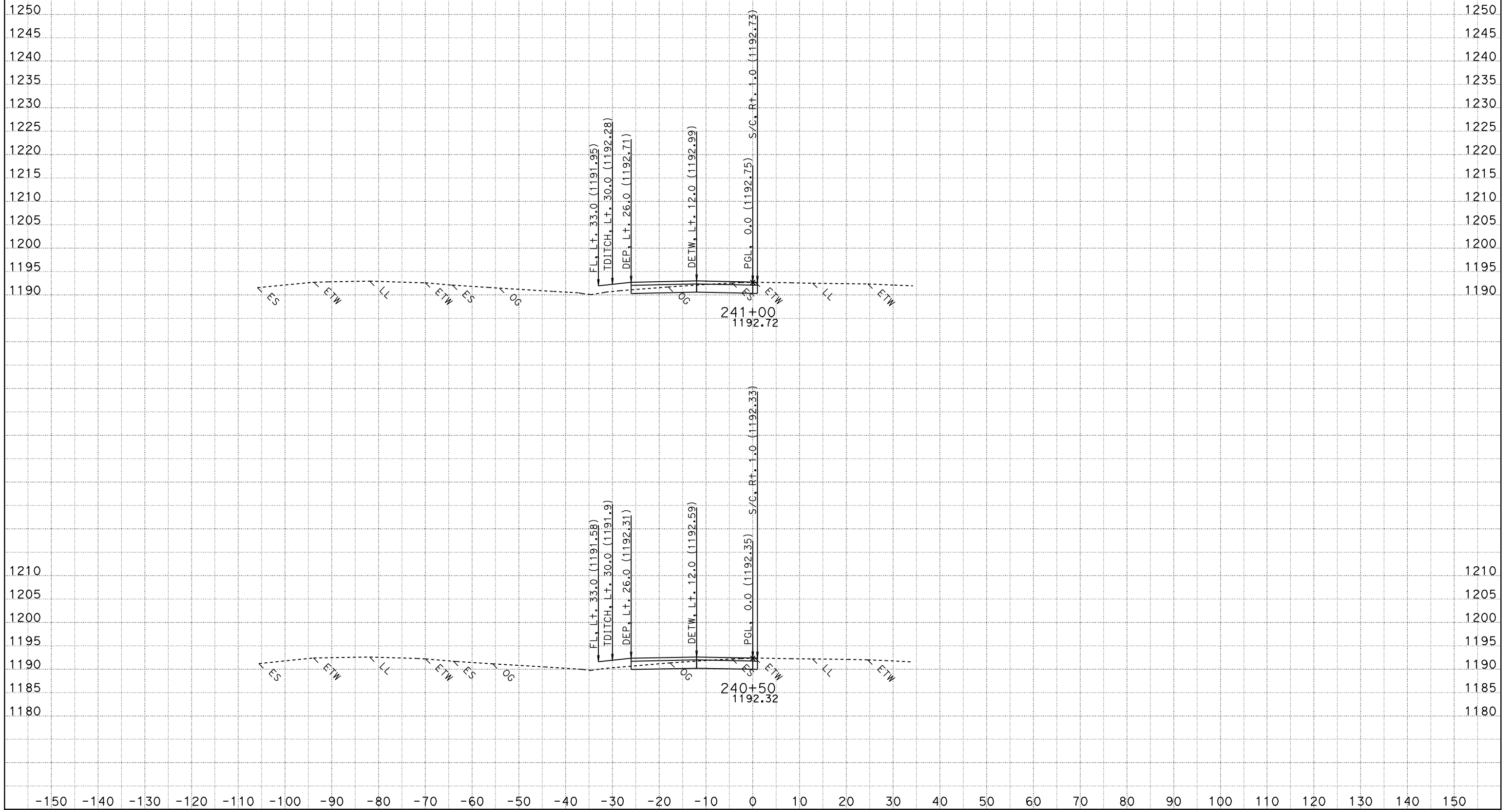
CONTRACT: 3A7121
 DIST/CO/RTE/PM: 03-ED 50 -R2.9/6.7
 PROJECT ID: ED 50 HOV

SCALE: 1" = 10' Horiz.
 1" = 10' Vert.

All Dimensions are US Survey Feet

DEB1
CROSS SECTIONS
 SHEET 24 OF XXX

FOR EARTHWORK DEVELOPMENT ONLY



CREATED BY: G. Lopez (PGL IS THE PROFILE AT THE "DEB1" ALIGNMENT)
 DATE: 11/17/2011

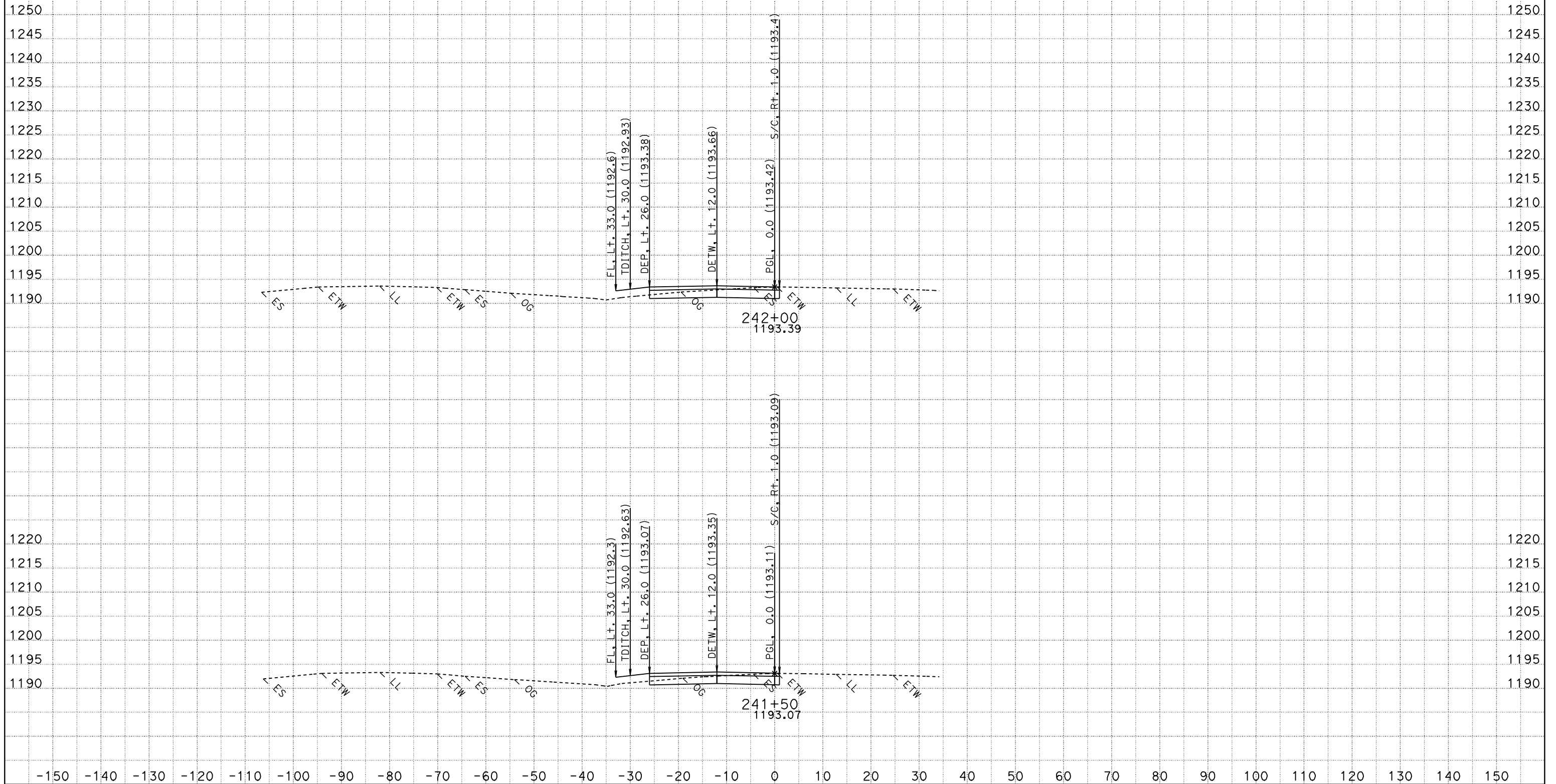
CONTRACT: 3A7121
 DIST/CO/RTE/PM: 03-ED 50 -R2.9/6.7
 PROJECT ID: ED 50 HOV

SCALE: 1" = 10' Horiz.
 1" = 10' Vert.

All Dimensions are US Survey Feet

DEB1
CROSS SECTIONS
 SHEET 25 OF XXX

FOR EARTHWORK DEVELOPMENT ONLY



CREATED BY: G. Lopez (PGL IS THE PROFILE AT THE "DEB1" ALIGNMENT)
 DATE: 11/17/2011

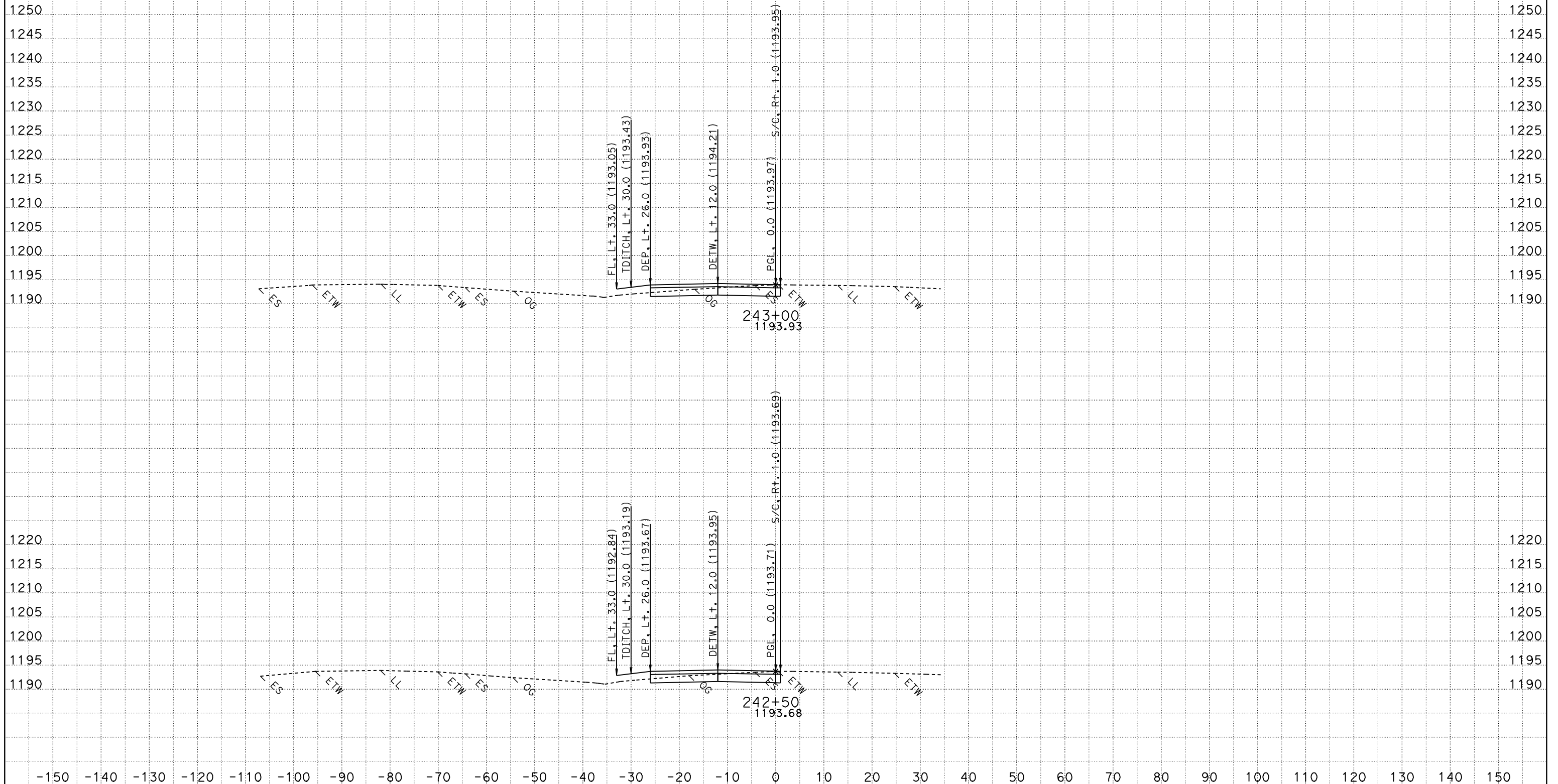
CONTRACT: 3A7121
 DIST/CO/RTE/PM: 03-ED 50 -R2.9/6.7
 PROJECT ID: ED 50 HOV

SCALE: 1" = 10' Horiz.
 1" = 10' Vert.

All Dimensions are US Survey Feet

DEB1
CROSS SECTIONS
 SHEET 26 OF XXX

FOR EARTHWORK DEVELOPMENT ONLY



CREATED BY: G. Lopez (PGL IS THE PROFILE AT THE "DEB1" ALIGNMENT)
 DATE: 11/17/2011

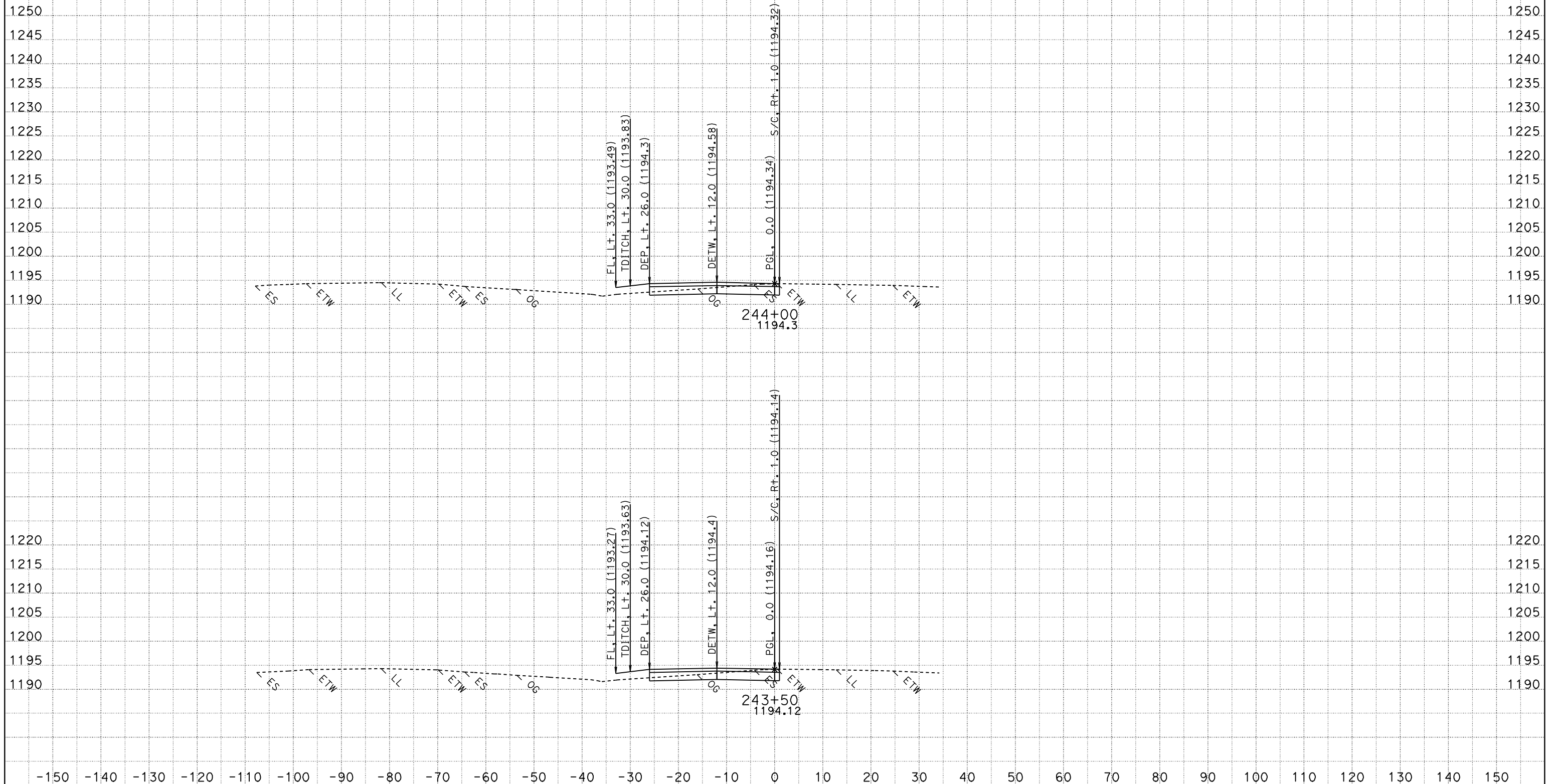
CONTRACT: 3A7121
 DIST/CO/RTE/PM: 03-ED 50 -R2.9/6.7
 PROJECT ID: ED 50 HOV

SCALE: 1" = 10' Horiz.
 1" = 10' Vert.

All Dimensions are US Survey Feet

DEB1
CROSS SECTIONS
 SHEET 27 OF XXX

FOR EARTHWORK DEVELOPMENT ONLY



CREATED BY: G. Lopez (PGL IS THE PROFILE AT THE "DEB1" ALIGNMENT)
 DATE: 11/17/2011

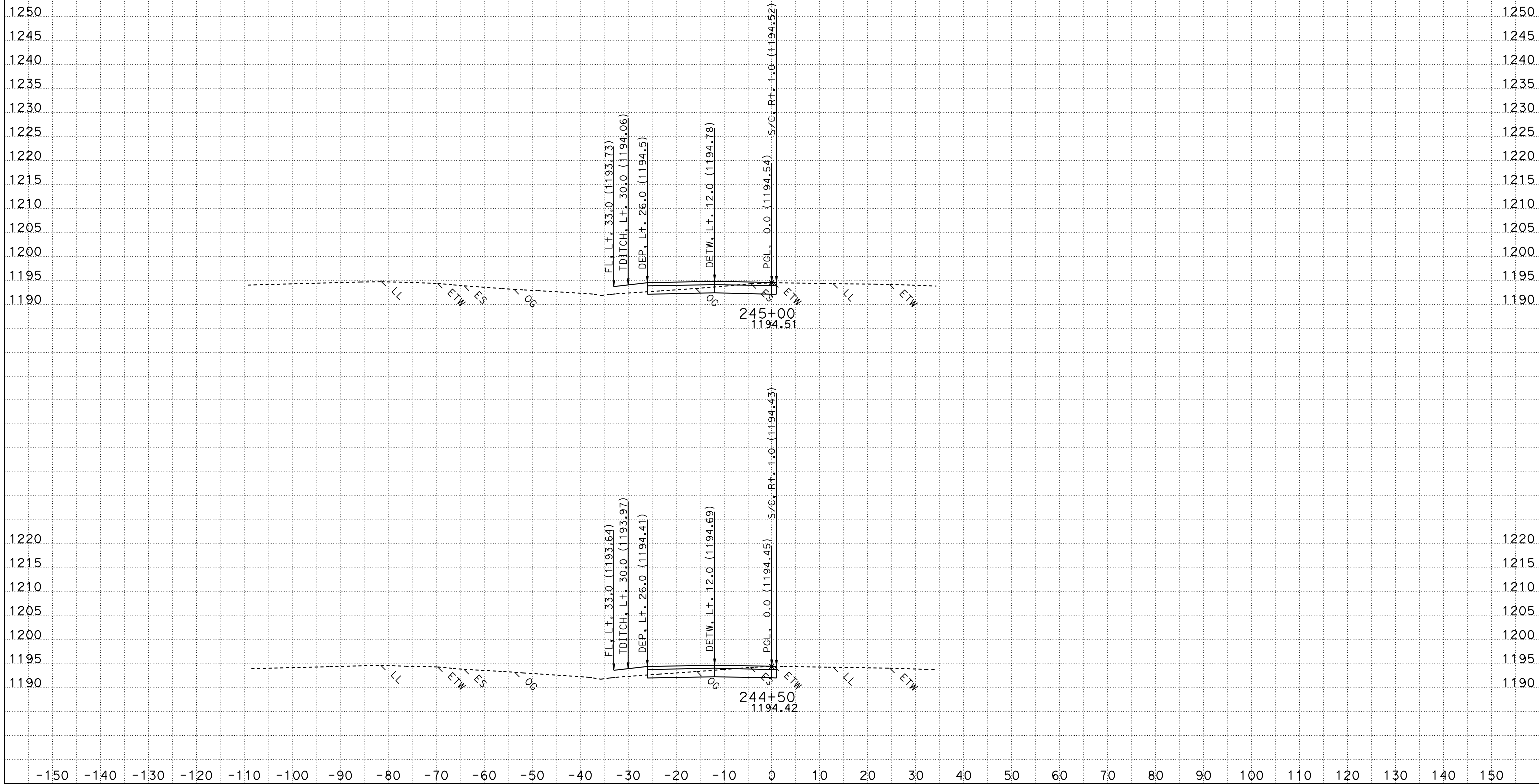
CONTRACT: 3A7121
 DIST/CO/RTE/PM: 03-ED 50 -R2.9/6.7
 PROJECT ID: ED 50 HOV

SCALE: 1" = 10' Horiz.
 1" = 10' Vert.

All Dimensions are US Survey Feet

DEB1
CROSS SECTIONS
 SHEET 28 OF XXX

FOR EARTHWORK DEVELOPMENT ONLY



CREATED BY: G. Lopez (PGL IS THE PROFILE AT THE "DEB1" ALIGNMENT)
 DATE: 11/17/2011

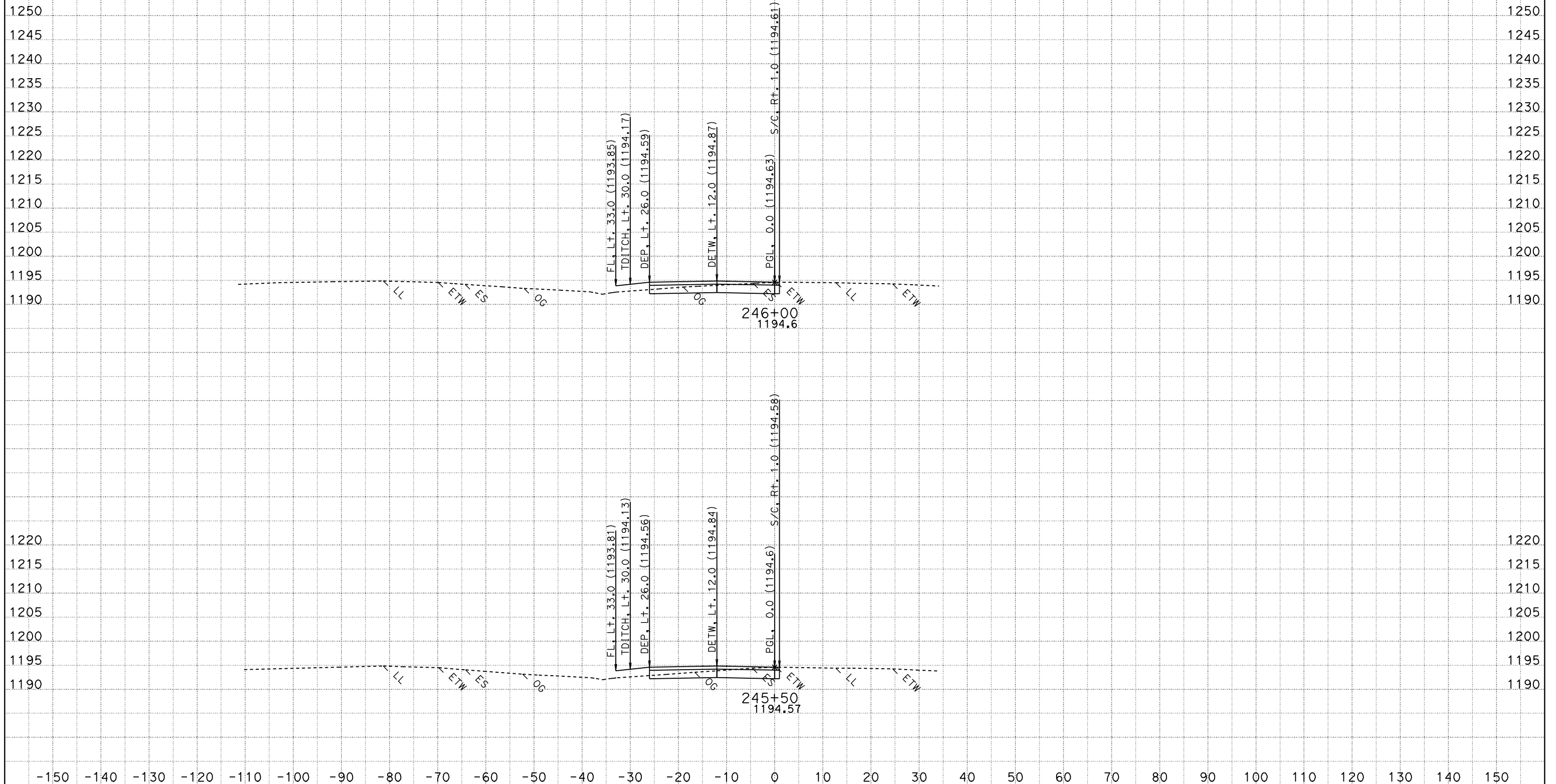
CONTRACT: 3A7121
 DIST/CO/RTE/PM: 03-ED 50 -R2.9/6.7
 PROJECT ID: ED 50 HOV

SCALE: 1" = 10' Horiz.
 1" = 10' Vert.

All Dimensions are US Survey Feet

DEB1
CROSS SECTIONS
 SHEET 29 OF XXX

FOR EARTHWORK DEVELOPMENT ONLY



CREATED BY: G. Lopez (PGL IS THE PROFILE AT THE "DEB1" ALIGNMENT)
 DATE: 11/17/2011

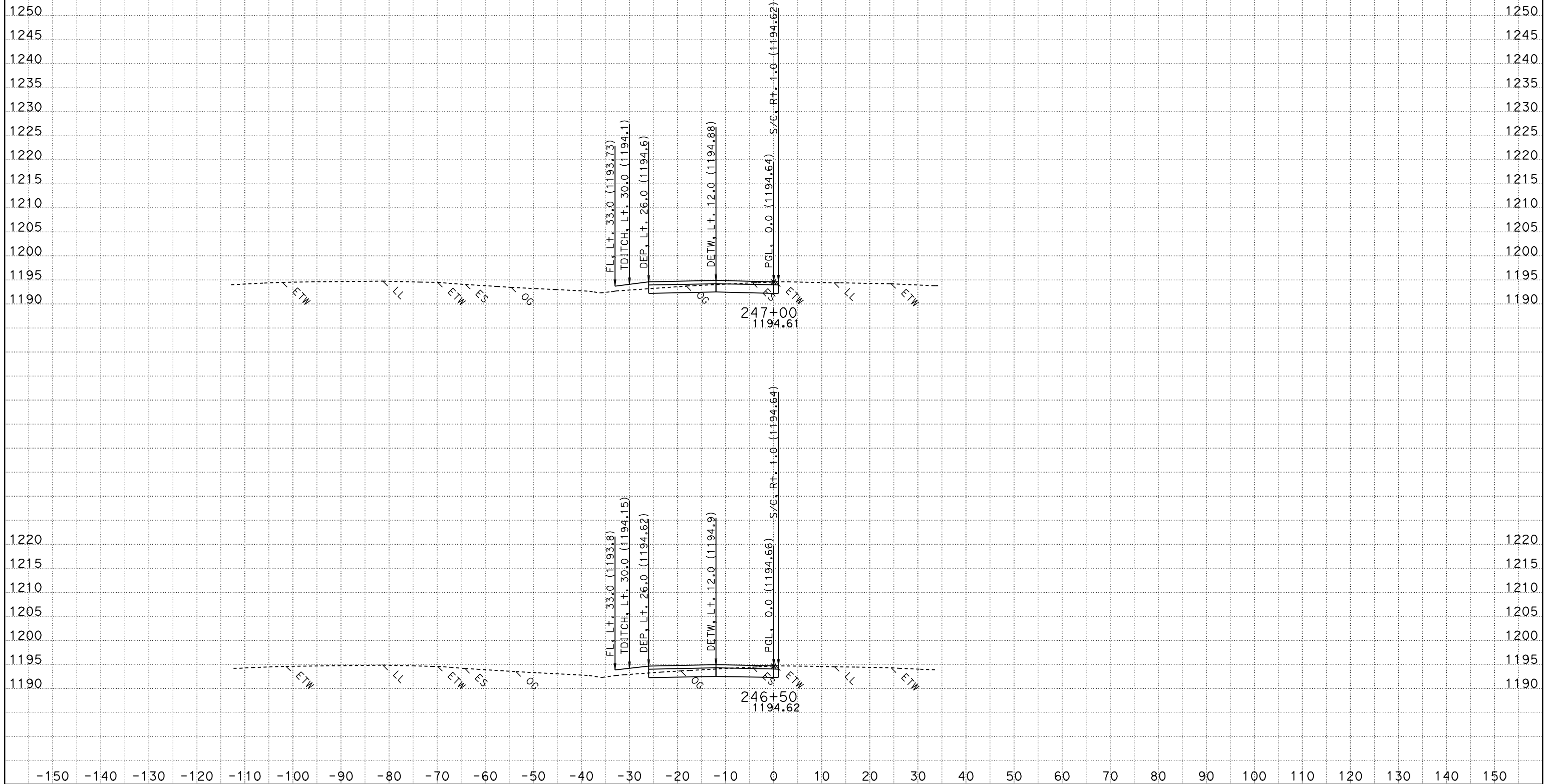
CONTRACT: 3A7121
 DIST/CO/RTE/PM: 03-ED 50 -R2.9/6.7
 PROJECT ID: ED 50 HOV

SCALE: 1" = 10' Horiz.
 1" = 10' Vert.

All Dimensions are US Survey Feet

DEB1
CROSS SECTIONS
 SHEET 30 OF XXX

FOR EARTHWORK DEVELOPMENT ONLY



CREATED BY: G. Lopez (PGL IS THE PROFILE AT THE "DEB1" ALIGNMENT)
 DATE: 11/17/2011

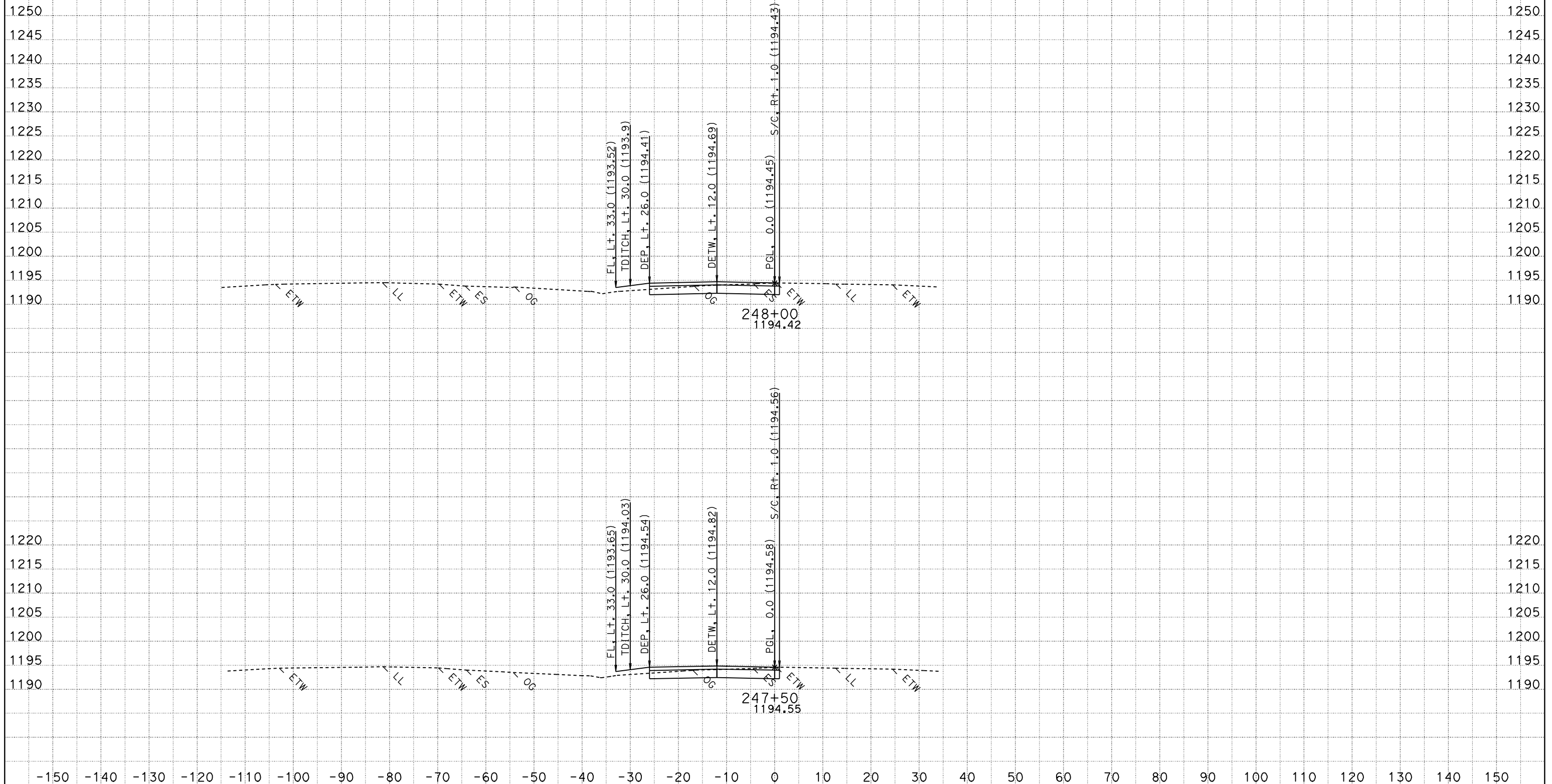
CONTRACT: 3A7121
 DIST/CO/RTE/PM: 03-ED 50 -R2.9/6.7
 PROJECT ID: ED 50 HOV

SCALE: 1" = 10' Horiz.
 1" = 10' Vert.

All Dimensions are US Survey Feet

DEB1
CROSS SECTIONS
 SHEET 31 OF XXX

FOR EARTHWORK DEVELOPMENT ONLY



CREATED BY: G. Lopez (PGL IS THE PROFILE AT THE "DEB1" ALIGNMENT)
 DATE: 11/17/2011

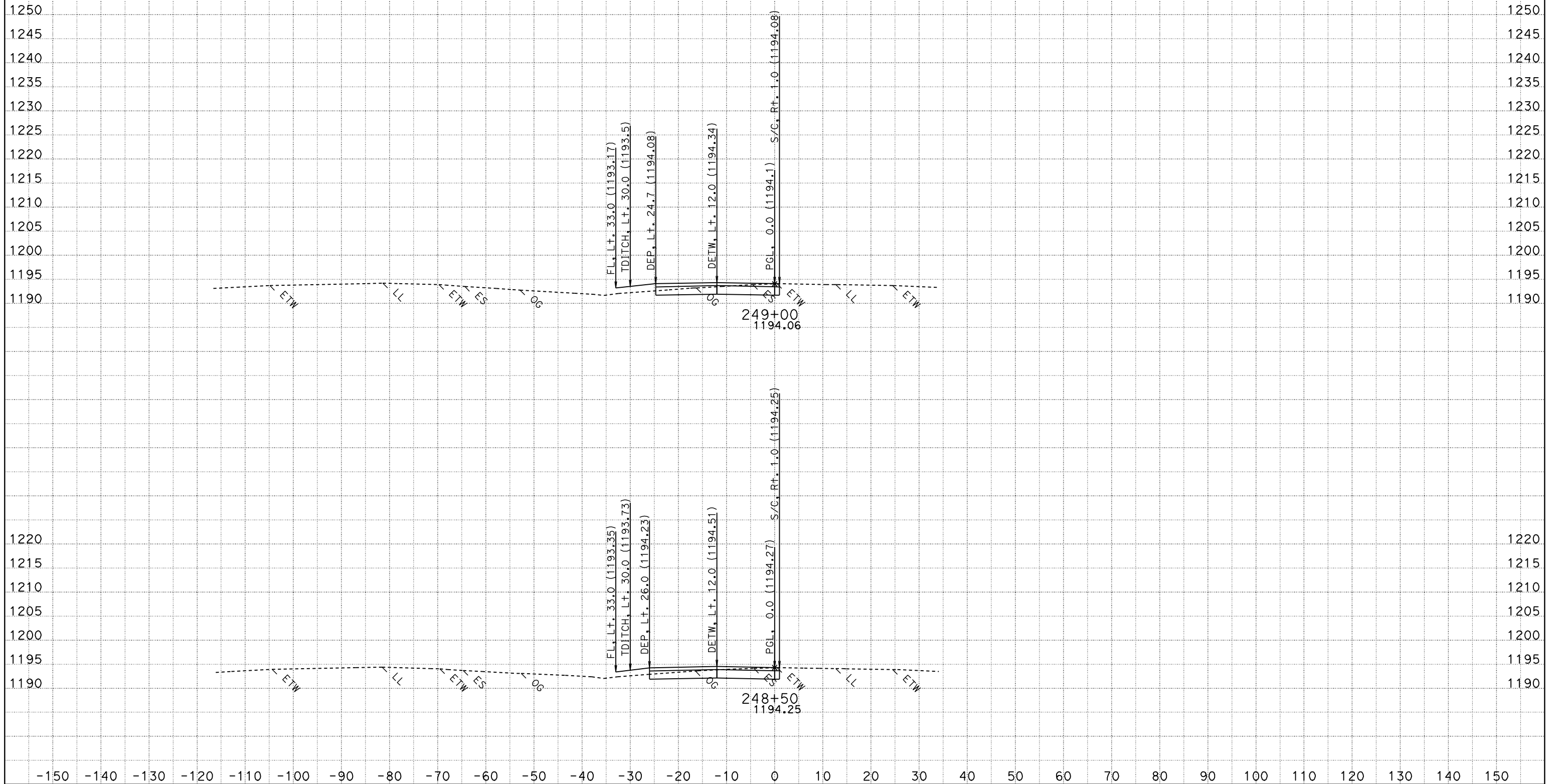
CONTRACT: 3A7121
 DIST/CO/RTE/PM: 03-ED 50 -R2.9/6.7
 PROJECT ID: ED 50 HOV

SCALE: 1" = 10' Horiz.
 1" = 10' Vert.

All Dimensions are US Survey Feet

DEB1
CROSS SECTIONS
 SHEET 32 OF XXX

FOR EARTHWORK DEVELOPMENT ONLY



CREATED BY: G. Lopez (PGL IS THE PROFILE AT THE "DEB1" ALIGNMENT)
 DATE: 11/17/2011

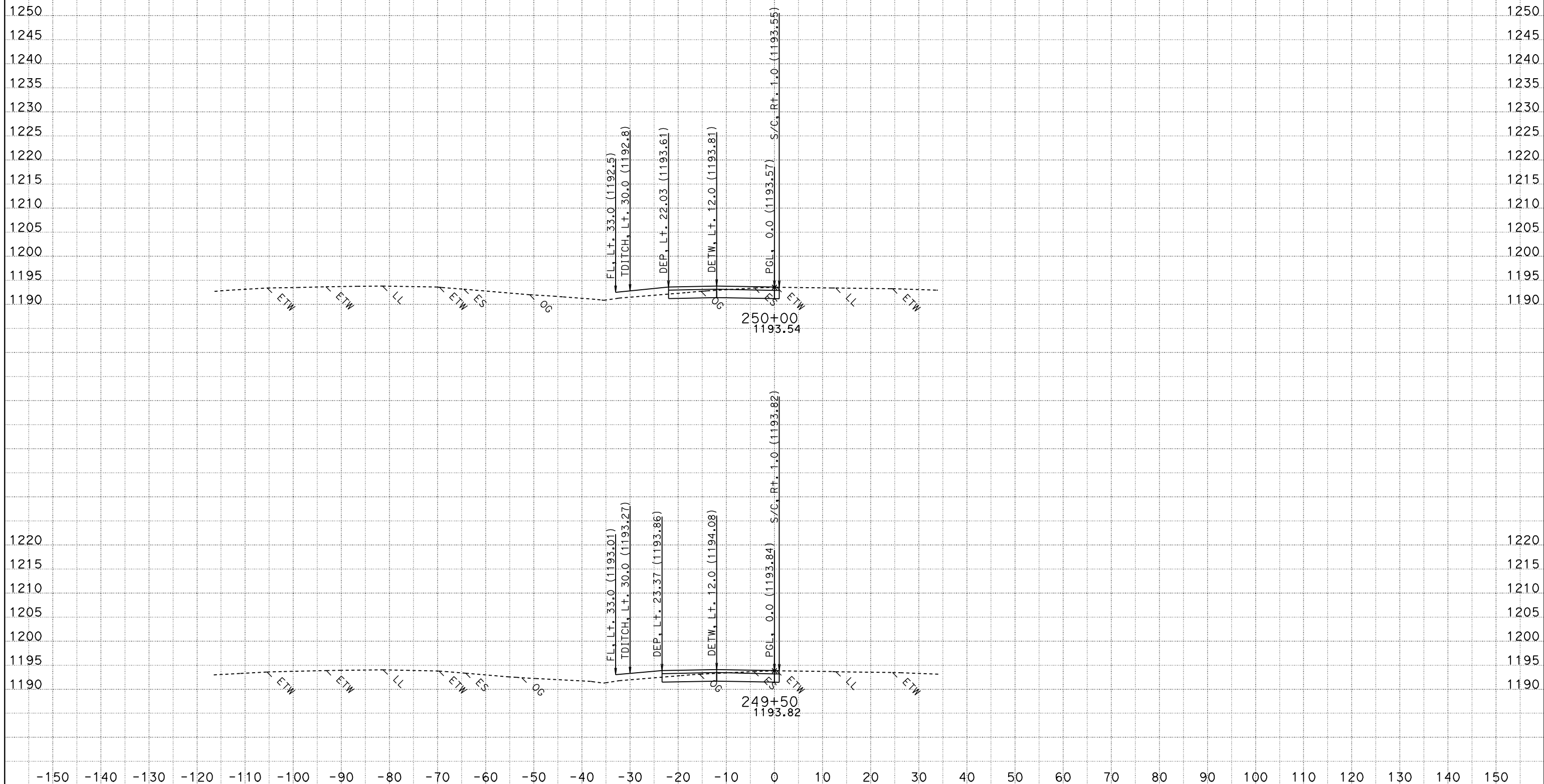
CONTRACT: 3A7121
 DIST/CO/RTE/PM: 03-ED 50 -R2.9/6.7
 PROJECT ID: ED 50 HOV

SCALE: 1" = 10' Horiz.
 1" = 10' Vert.

All Dimensions are US Survey Feet

DEB1
CROSS SECTIONS
 SHEET 33 OF XXX

FOR EARTHWORK DEVELOPMENT ONLY



CREATED BY: G. Lopez (PGL IS THE PROFILE AT THE "DEB1" ALIGNMENT)
 DATE: 11/17/2011

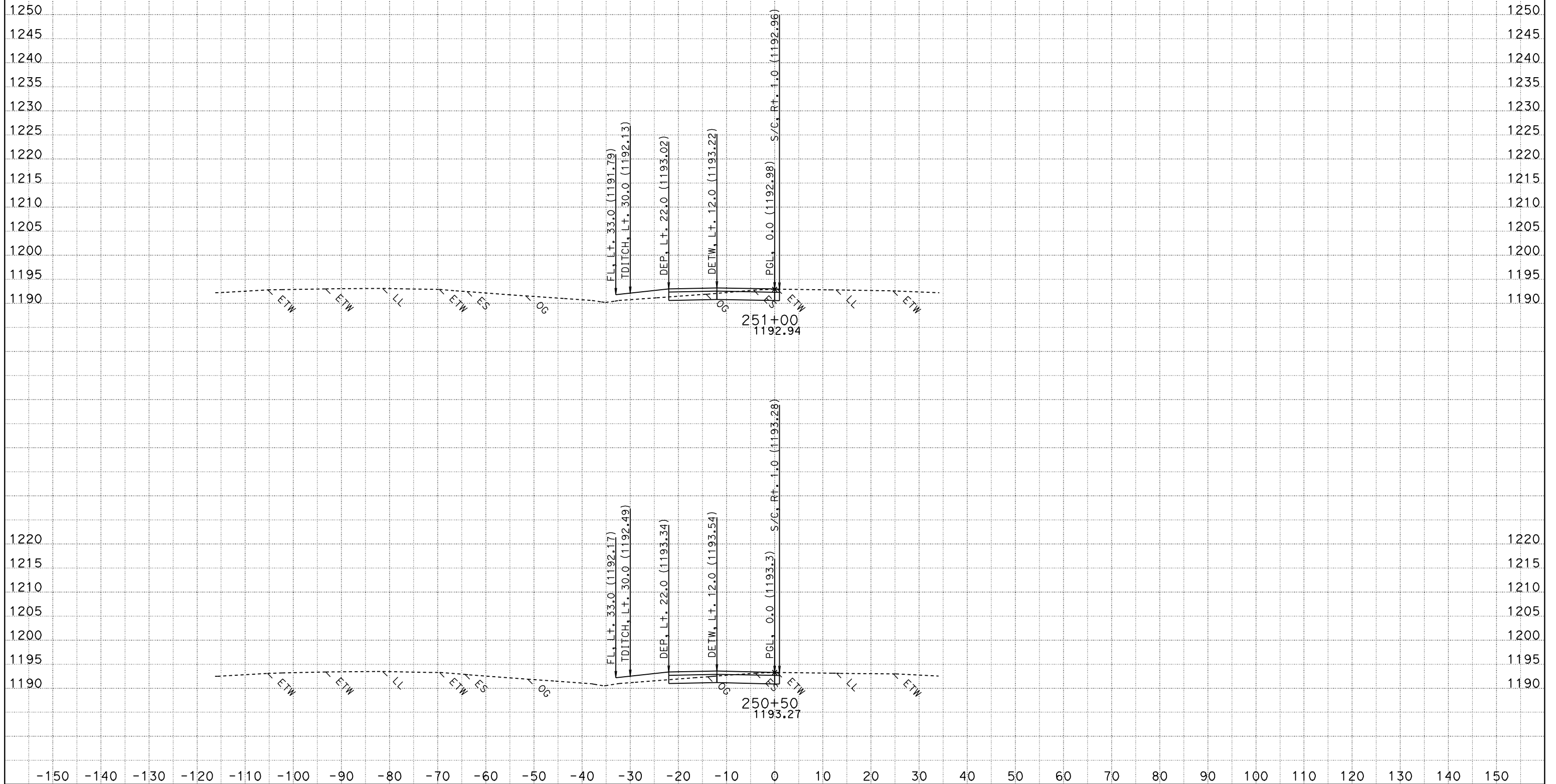
CONTRACT: 3A7121
 DIST/CO/RTE/PM: 03-ED 50 -R2.9/6.7
 PROJECT ID: ED 50 HOV

SCALE: 1" = 10' Horiz.
 1" = 10' Vert.

All Dimensions are US Survey Feet

DEB1
CROSS SECTIONS
 SHEET 34 OF XXX

FOR EARTHWORK DEVELOPMENT ONLY



CREATED BY: G. Lopez (PGL IS THE PROFILE AT THE "DEB1" ALIGNMENT)
 DATE: 11/17/2011

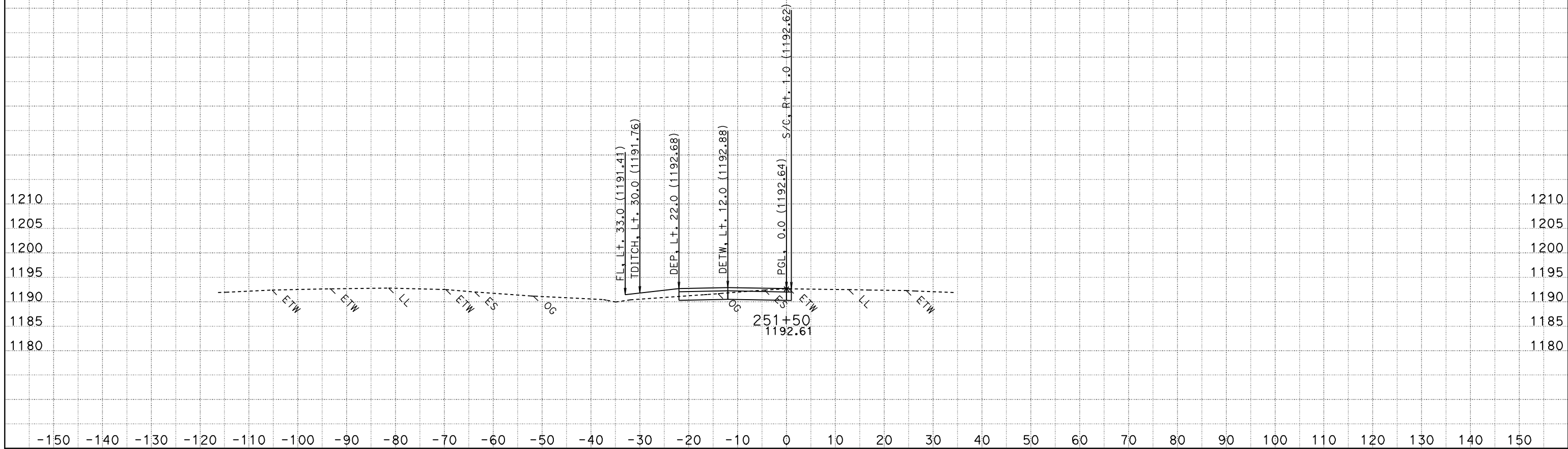
CONTRACT: 3A7121
 DIST/CO/RTE/PM: 03-ED 50 -R2.9/6.7
 PROJECT ID: ED 50 HOV

SCALE: 1" = 10' Horiz.
 1" = 10' Vert.

All Dimensions are US Survey Feet

DEB1
CROSS SECTIONS
 SHEET 35 OF XXX

FOR EARTHWORK DEVELOPMENT ONLY



CREATED BY: G. Lopez (PGL IS THE PROFILE AT THE "DEB1" ALIGNMENT)
 DATE: 11/17/2011

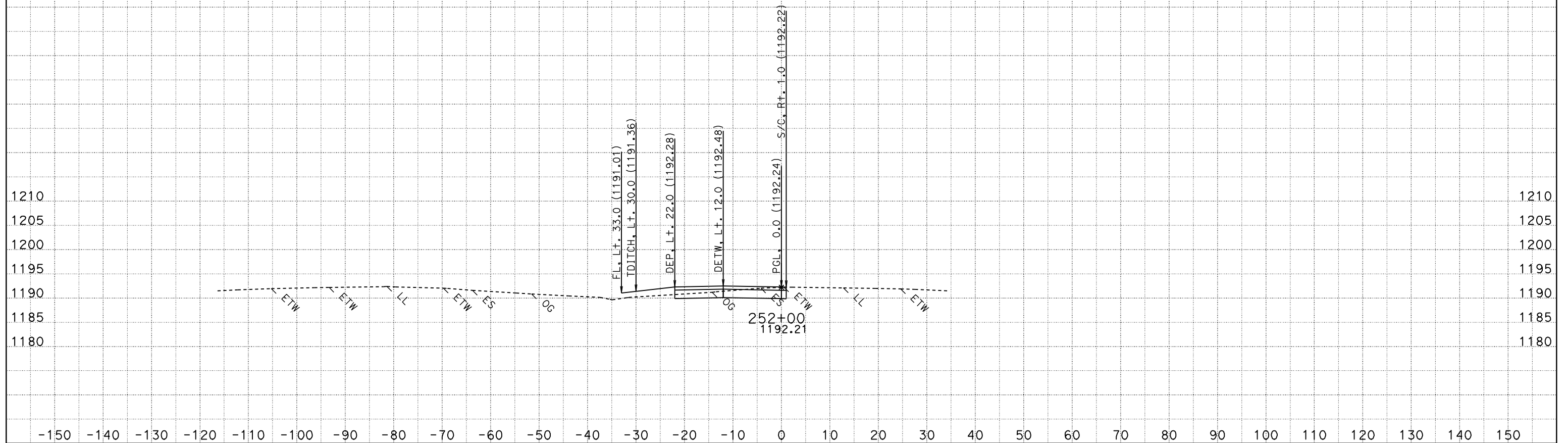
CONTRACT: 3A7121
 DIST/CO/RTE/PM: 03-ED 50 -R2.9/6.7
 PROJECT ID: ED 50 HOV

SCALE: 1" = 10' Horiz.
 1" = 10' Vert.

All Dimensions are US Survey Feet

DEB1
CROSS SECTIONS
 SHEET 36 OF XXX

FOR EARTHWORK DEVELOPMENT ONLY



CREATED BY: G. Lopez (PGL IS THE PROFILE AT THE "DEB1" ALIGNMENT)
DATE: 11/17/2011

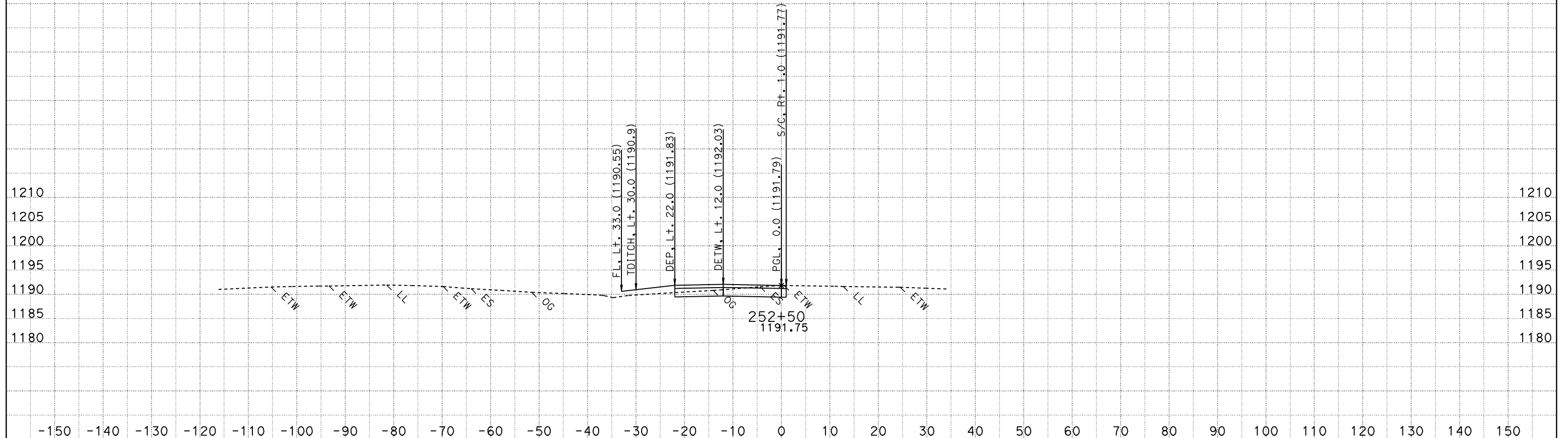
CONTRACT: 3A7121
DIST/CO/RTE/PM: 03-ED 50 -R2.9/6.7
PROJECT ID: ED 50 HOV

SCALE: 1" = 10' Horiz.
1" = 10' Vert.

All Dimensions are US Survey Feet

DEB1
CROSS SECTIONS
SHEET 37 OF XXX

FOR EARTHWORK DEVELOPMENT ONLY



CREATED BY: G. Lopez (PGL IS THE PROFILE AT THE "DEB1" ALIGNMENT)
 DATE: 11/17/2011

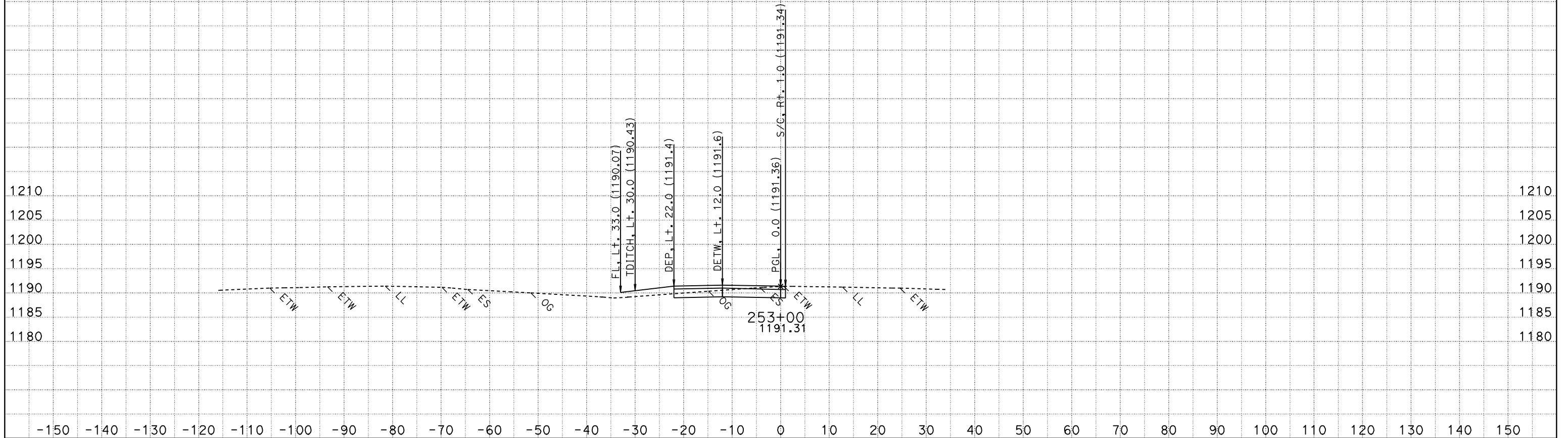
CONTRACT: 3A7121
 DIST/CO/RTE/PM: 03-ED 50 -R2.9/6.7
 PROJECT ID: ED 50 HOV

SCALE: 1" = 10' Horiz.
 1" = 10' Vert.

All Dimensions are US Survey Feet

DEB1
CROSS SECTIONS
 SHEET 38 OF XXX

FOR EARTHWORK DEVELOPMENT ONLY



CREATED BY: G. Lopez (PGL IS THE PROFILE AT THE "DEB1" ALIGNMENT)
 DATE: 11/17/2011

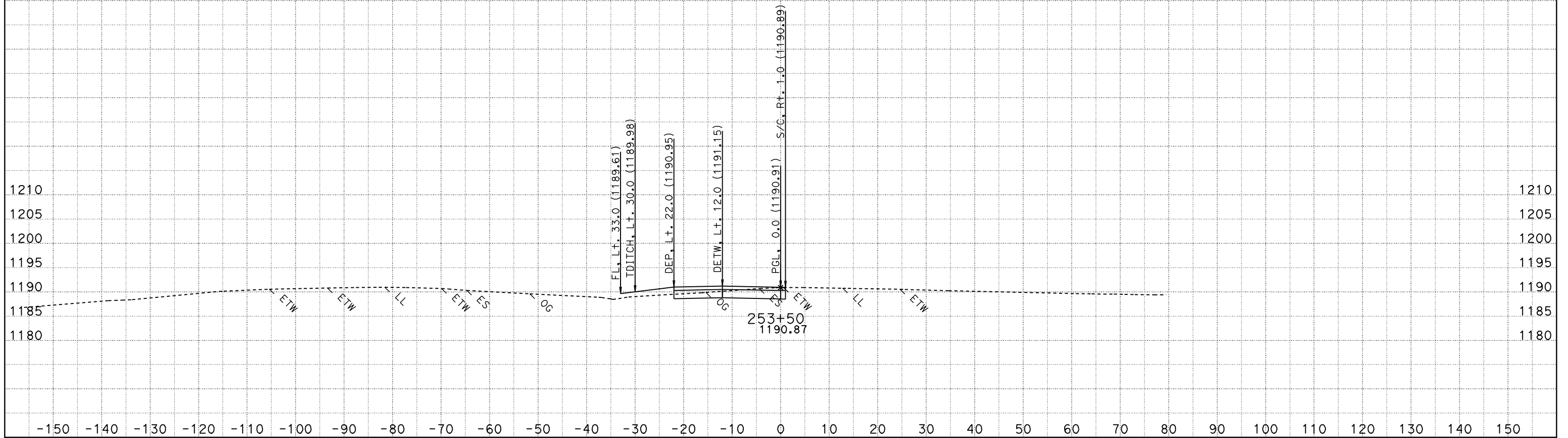
CONTRACT: 3A7121
 DIST/CO/RTE/PM: 03-ED 50 -R2.9/6.7
 PROJECT ID: ED 50 HOV

SCALE: 1" = 10' Horiz.
 1" = 10' Vert.

All Dimensions are US Survey Feet

DEB1
CROSS SECTIONS
 SHEET 39 OF XXX

FOR EARTHWORK DEVELOPMENT ONLY



CREATED BY: G. Lopez (PGL IS THE PROFILE AT THE "DEB1" ALIGNMENT)
 DATE: 11/17/2011

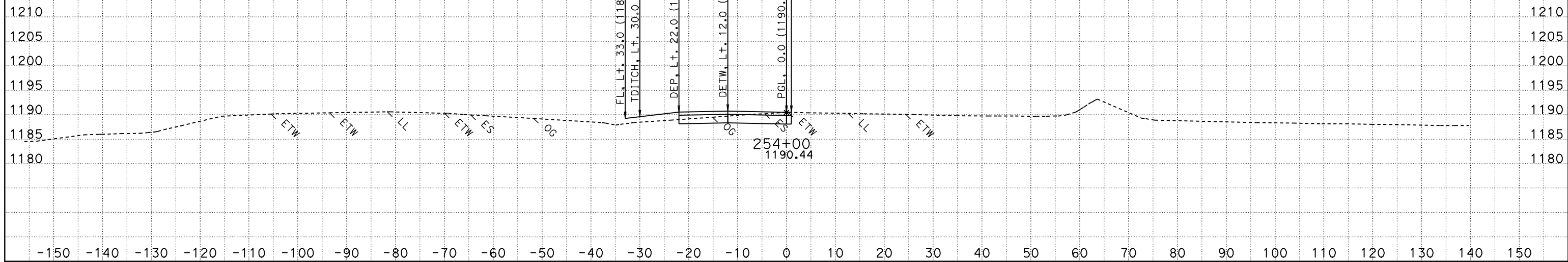
CONTRACT: 3A7121
 DIST/CO/RTE/PM: 03-ED 50 -R2.9/6.7
 PROJECT ID: ED 50 HOV

SCALE: 1" = 10' Horiz.
 1" = 10' Vert.

All Dimensions are US Survey Feet

DEB1
CROSS SECTIONS
 SHEET 40 OF XXX

FOR EARTHWORK DEVELOPMENT ONLY



CREATED BY: G. Lopez (PGL IS THE PROFILE AT THE "DEB1" ALIGNMENT)
 DATE: 11/17/2011

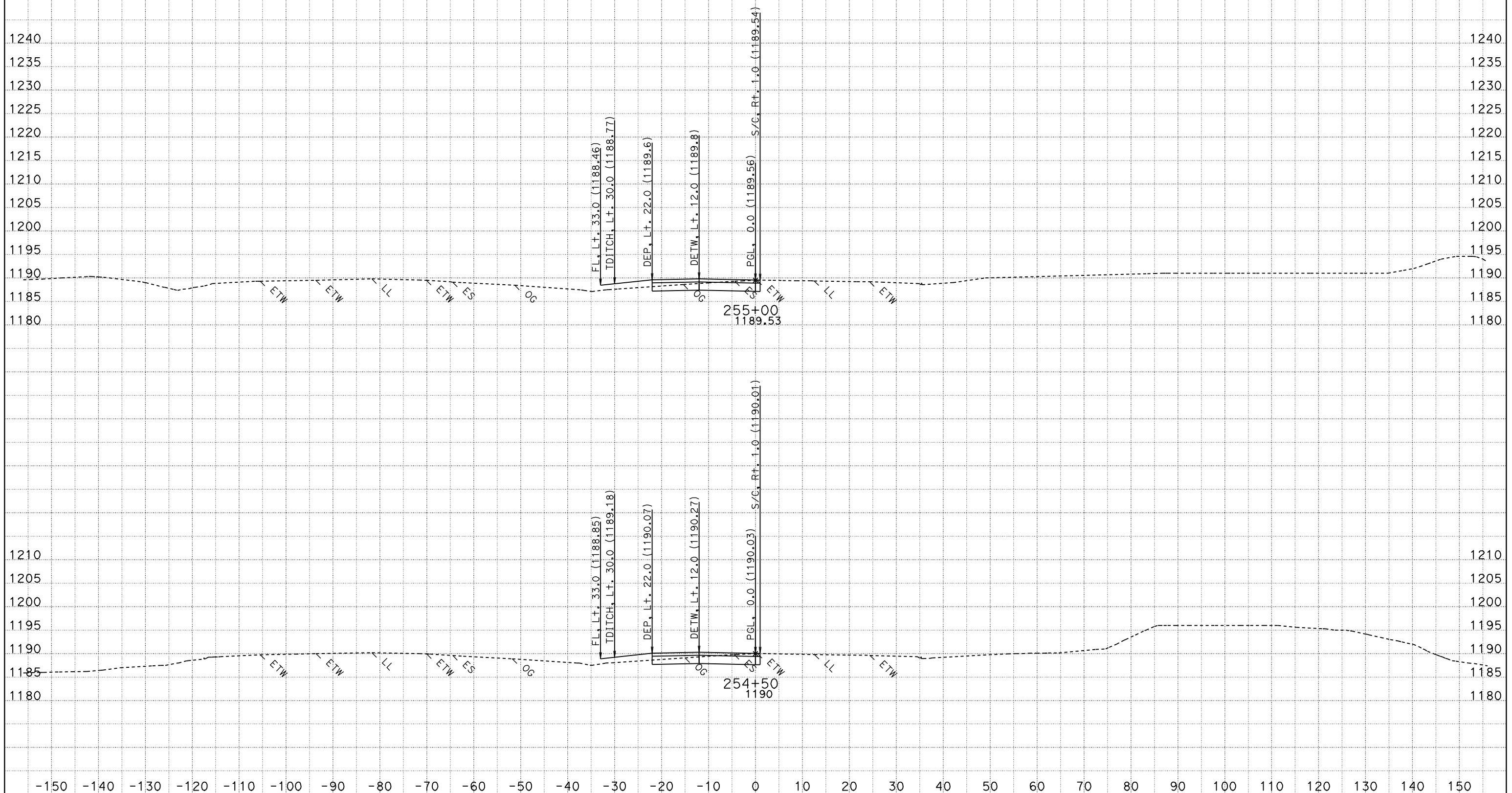
CONTRACT: 3A7121
 DIST/CO/RTE/PM: 03-ED 50 -R2.9/6.7
 PROJECT ID: ED 50 HOV

SCALE: 1" = 10' Horiz.
 1" = 10' Vert.

All Dimensions are US Survey Feet

DEB1
CROSS SECTIONS
 SHEET 41 OF XXX

FOR EARTHWORK DEVELOPMENT ONLY



CREATED BY: G. Lopez (PGL IS THE PROFILE AT THE "DEB1" ALIGNMENT)
 DATE: 11/17/2011

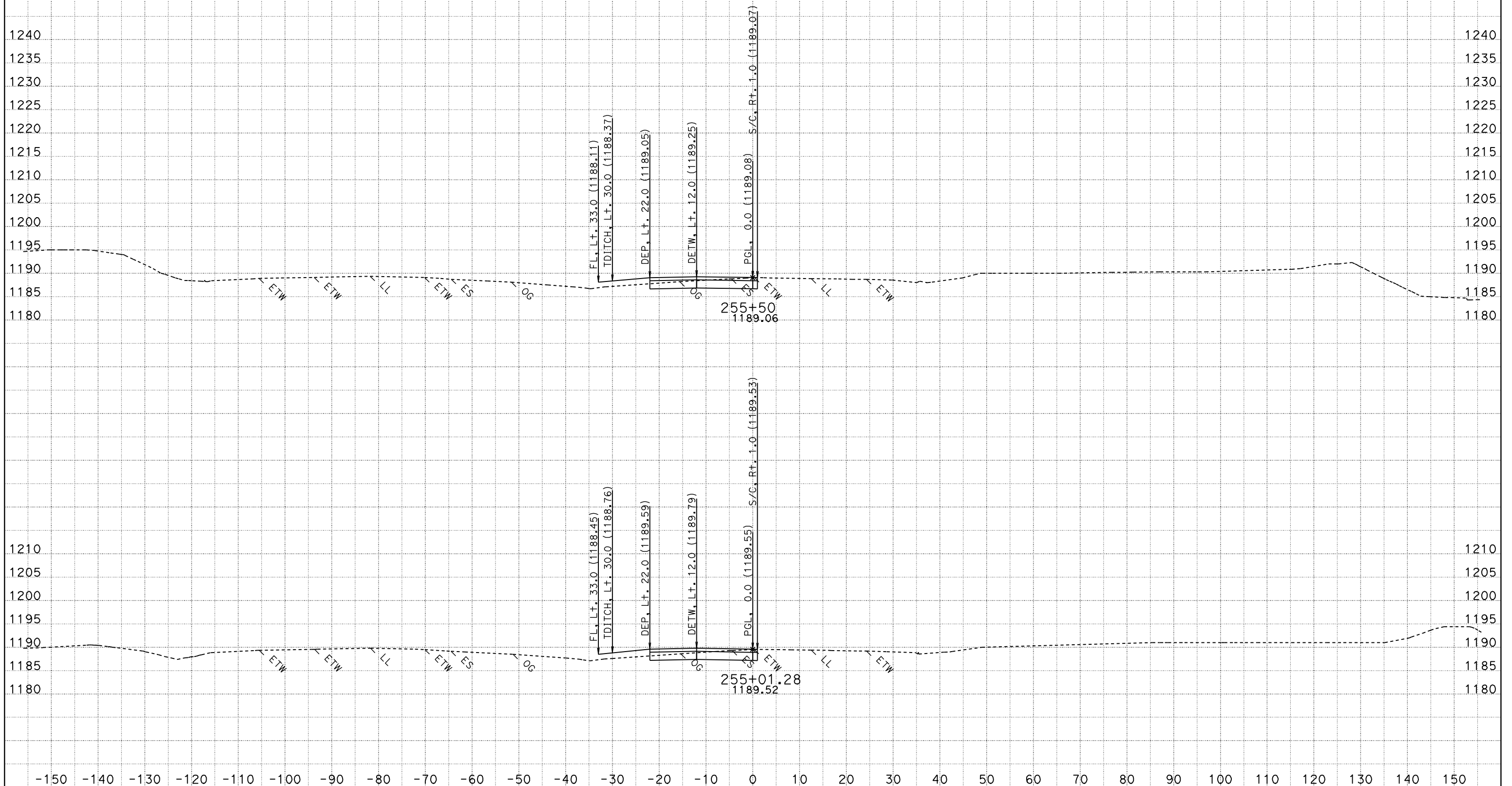
CONTRACT: 3A7121
 DIST/CO/RTE/PM: 03-ED 50 -R2.9/6.7
 PROJECT ID: ED 50 HOV

SCALE: 1" = 10' Horiz.
 1" = 10' Vert.

All Dimensions are US Survey Feet

DEB1
CROSS SECTIONS
 SHEET 42 OF XXX

FOR EARTHWORK DEVELOPMENT ONLY



CREATED BY: G. Lopez (PGL IS THE PROFILE AT THE "DEB1" ALIGNMENT)
 DATE: 11/17/2011

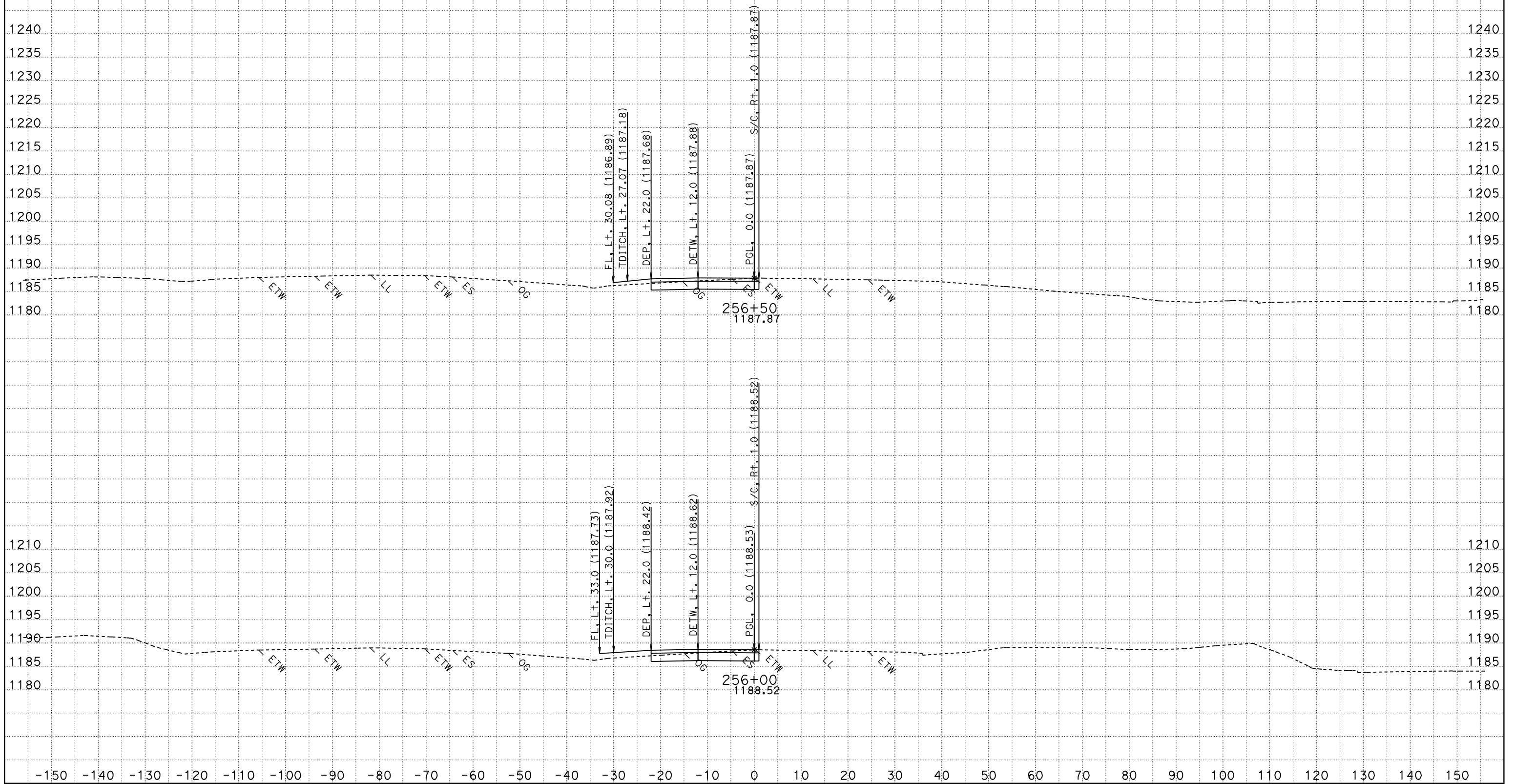
CONTRACT: 3A7121
 DIST/CO/RTE/PM: 03-ED 50 -R2.9/6.7
 PROJECT ID: ED 50 HOV

SCALE: 1" = 10' Horiz.
 1" = 10' Vert.

All Dimensions are US Survey Feet

DEB1
CROSS SECTIONS
 SHEET 43 OF XXX

FOR EARTHWORK DEVELOPMENT ONLY



CREATED BY: G. Lopez (PGL IS THE PROFILE AT THE "DEB1" ALIGNMENT)
 DATE: 11/17/2011

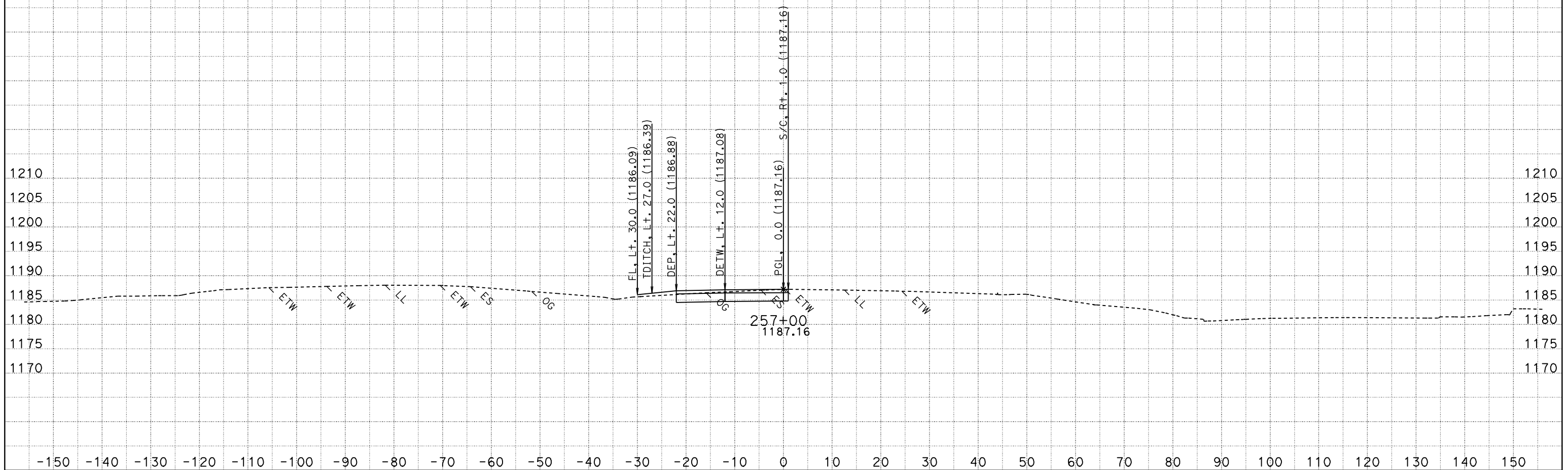
CONTRACT: 3A7121
 DIST/CO/RTE/PM: 03-ED 50 -R2.9/6.7
 PROJECT ID: ED 50 HOV

SCALE: 1" = 10' Horiz.
 1" = 10' Vert.

All Dimensions are US Survey Feet

DEB1
CROSS SECTIONS
 SHEET 44 OF XXX

FOR EARTHWORK DEVELOPMENT ONLY



CREATED BY: G. Lopez (PGL IS THE PROFILE AT THE "DEB1" ALIGNMENT)
 DATE: 11/17/2011

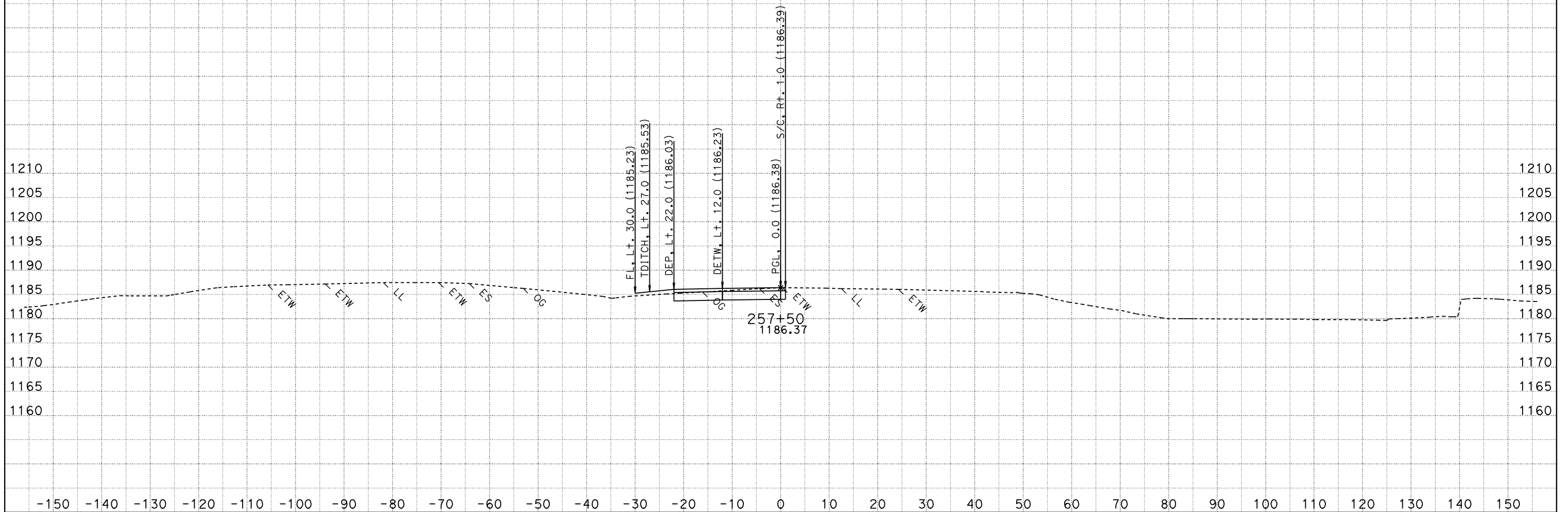
CONTRACT: 3A7121
 DIST/CO/RTE/PM: 03-ED 50 -R2.9/6.7
 PROJECT ID: ED 50 HOV

SCALE: 1" = 10' Horiz.
 1" = 10' Vert.

All Dimensions are US Survey Feet

DEB1
CROSS SECTIONS
 SHEET 45 OF XXX

FOR EARTHWORK DEVELOPMENT ONLY



CREATED BY: G. Lopez (PGL IS THE PROFILE AT THE "DEB1" ALIGNMENT)
 DATE: 11/17/2011

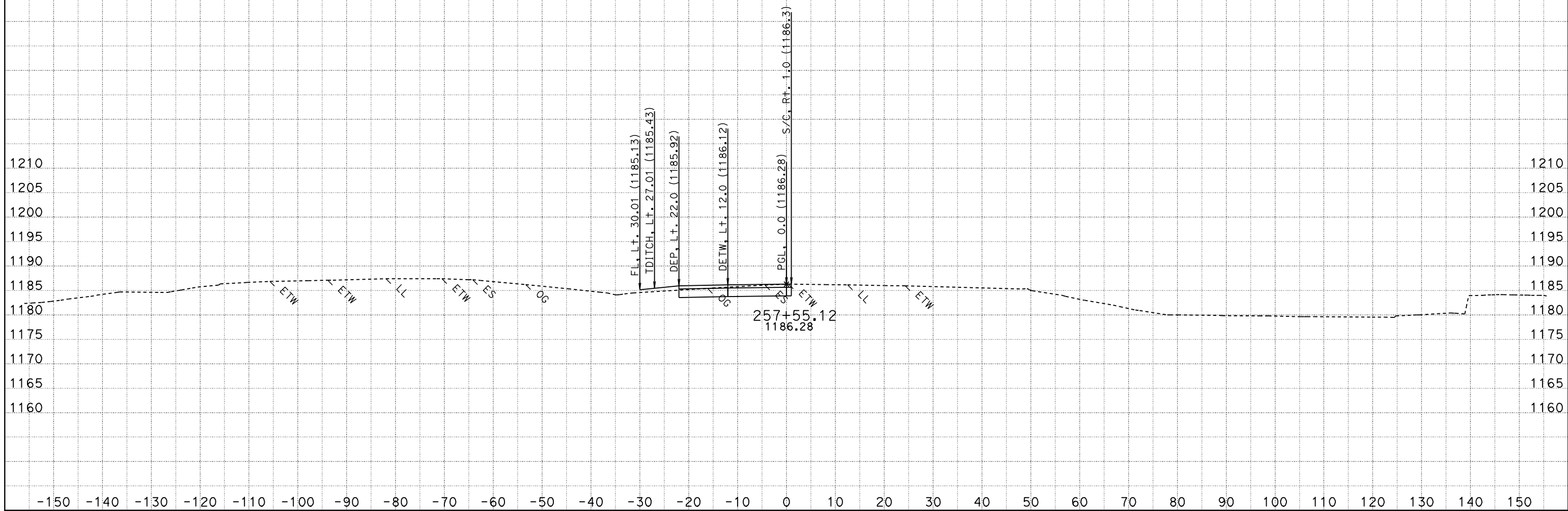
CONTRACT: 3A7121
 DIST/CO/RTE/PM: 03-ED 50 -R2.9/6.7
 PROJECT ID: ED 50 HOV

SCALE: 1" = 10' Horiz.
 1" = 10' Vert.

All Dimensions are US Survey Feet

DEB1
CROSS SECTIONS
 SHEET 46 OF XXX

FOR EARTHWORK DEVELOPMENT ONLY



CREATED BY: G. Lopez (PGL IS THE PROFILE AT THE "DEB1" ALIGNMENT)
 DATE: 11/17/2011

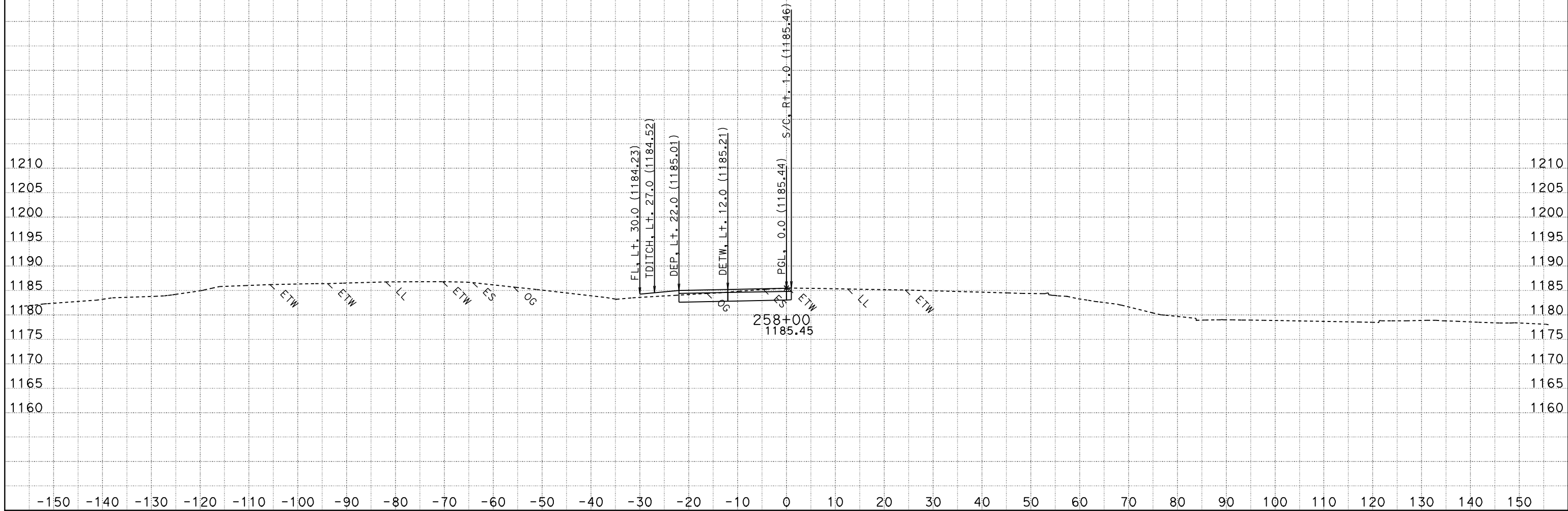
CONTRACT: 3A7121
 DIST/CO/RTE/PM: 03-ED 50 -R2.9/6.7
 PROJECT ID: ED 50 HOV

SCALE: 1" = 10' Horiz.
 1" = 10' Vert.

All Dimensions are US Survey Feet

DEB1
CROSS SECTIONS
 SHEET 47 OF XXX

FOR EARTHWORK DEVELOPMENT ONLY



CREATED BY: G. Lopez (PGL IS THE PROFILE AT THE "DEB1" ALIGNMENT)
 DATE: 11/17/2011

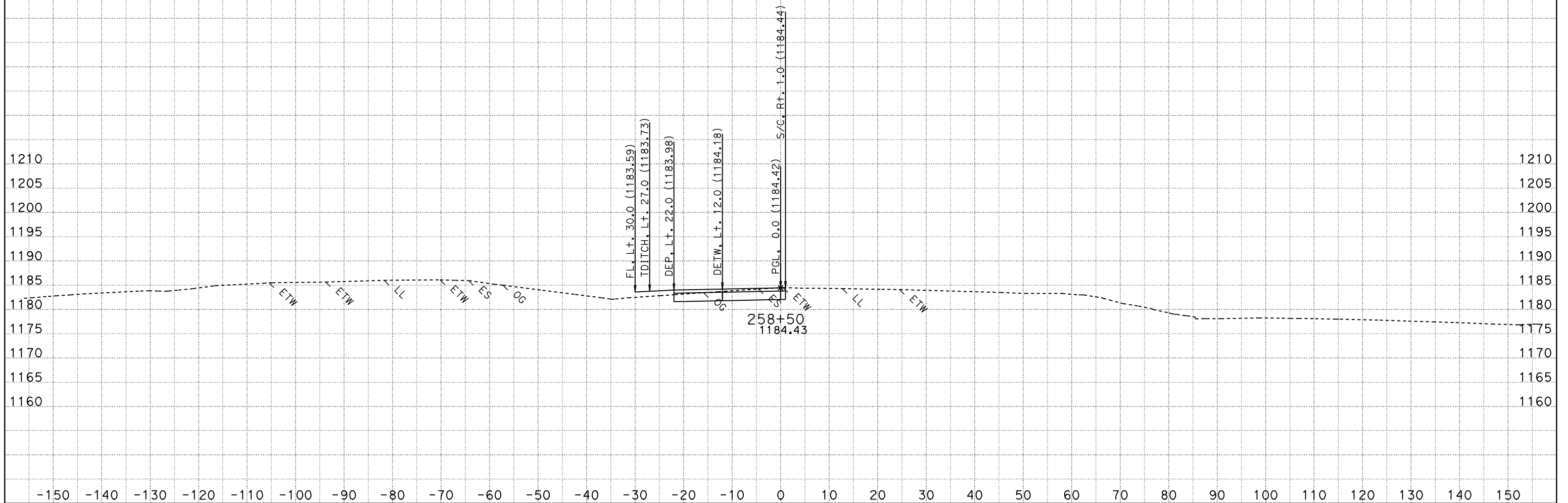
CONTRACT: 3A7121
 DIST/CO/RTE/PM: 03-ED 50 -R2.9/6.7
 PROJECT ID: ED 50 HOV

SCALE: 1" = 10' Horiz.
 1" = 10' Vert.

All Dimensions are US Survey Feet

DEB1
CROSS SECTIONS
 SHEET 48 OF XXX

FOR EARTHWORK DEVELOPMENT ONLY



CREATED BY: G. Lopez (PGL IS THE PROFILE AT THE "DEB1" ALIGNMENT)
 DATE: 11/17/2011

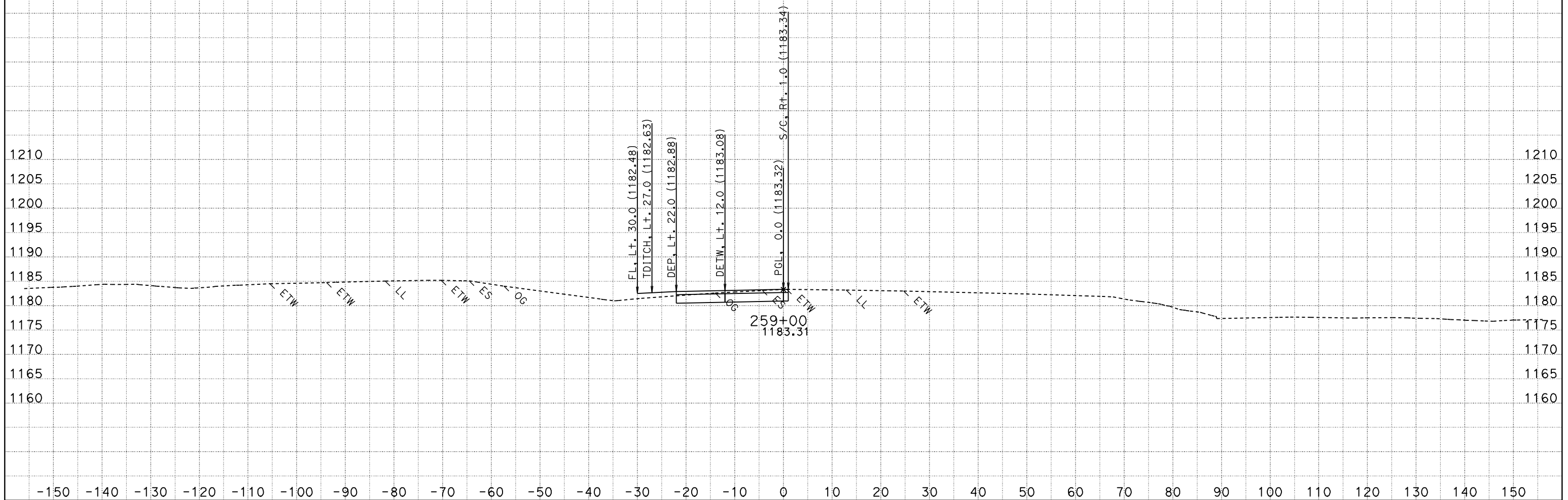
CONTRACT: 3A7121
 DIST/CO/RTE/PM: 03-ED 50 -R2.9/6.7
 PROJECT ID: ED 50 HOV

SCALE: 1" = 10' Horiz.
 1" = 10' Vert.

All Dimensions are US Survey Feet

DEB1
CROSS SECTIONS
 SHEET 49 OF XXX

FOR EARTHWORK DEVELOPMENT ONLY



CREATED BY: G. Lopez (PGL IS THE PROFILE AT THE "DEB1" ALIGNMENT)
 DATE: 11/17/2011

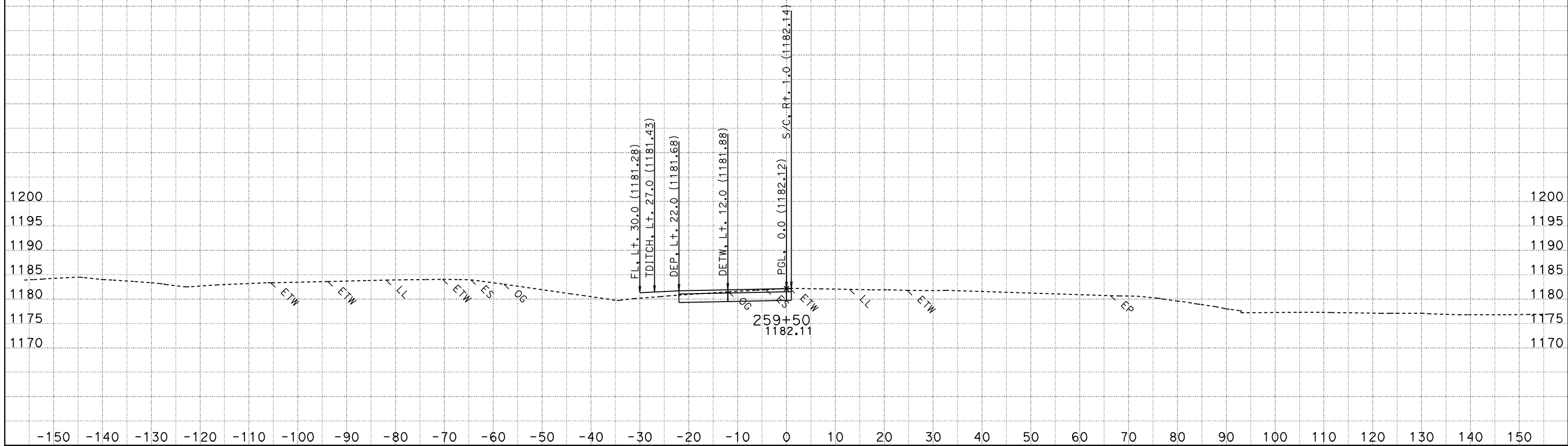
CONTRACT: 3A7121
 DIST/CO/RTE/PM: 03-ED 50 -R2.9/6.7
 PROJECT ID: ED 50 HOV

SCALE: 1" = 10' Horiz.
 1" = 10' Vert.

All Dimensions are US Survey Feet

DEB1
CROSS SECTIONS
 SHEET 50 OF XXX

FOR EARTHWORK DEVELOPMENT ONLY



CREATED BY: G. Lopez (PGL IS THE PROFILE AT THE "DEB1" ALIGNMENT)
 DATE: 11/17/2011

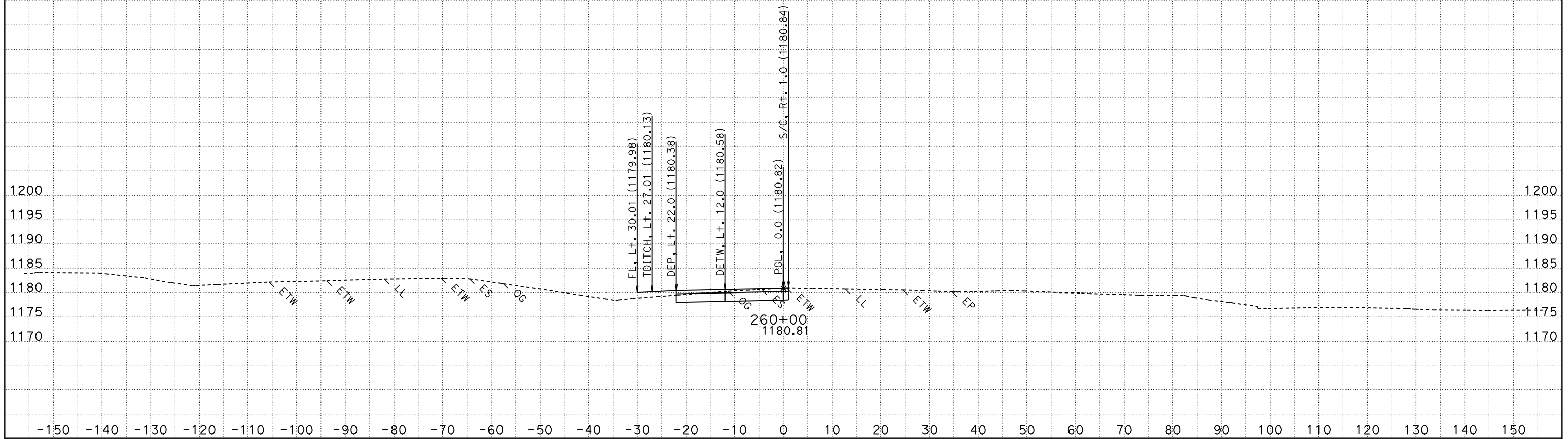
CONTRACT: 3A7121
 DIST/CO/RTE/PM: 03-ED 50 -R2.9/6.7
 PROJECT ID: ED 50 HOV

SCALE: 1" = 10' Horiz.
 1" = 10' Vert.

All Dimensions are US Survey Feet

DEB1
CROSS SECTIONS
 SHEET 51 OF XXX

FOR EARTHWORK DEVELOPMENT ONLY



CREATED BY: G. Lopez (PGL IS THE PROFILE AT THE "DEB1" ALIGNMENT)
 DATE: 11/17/2011

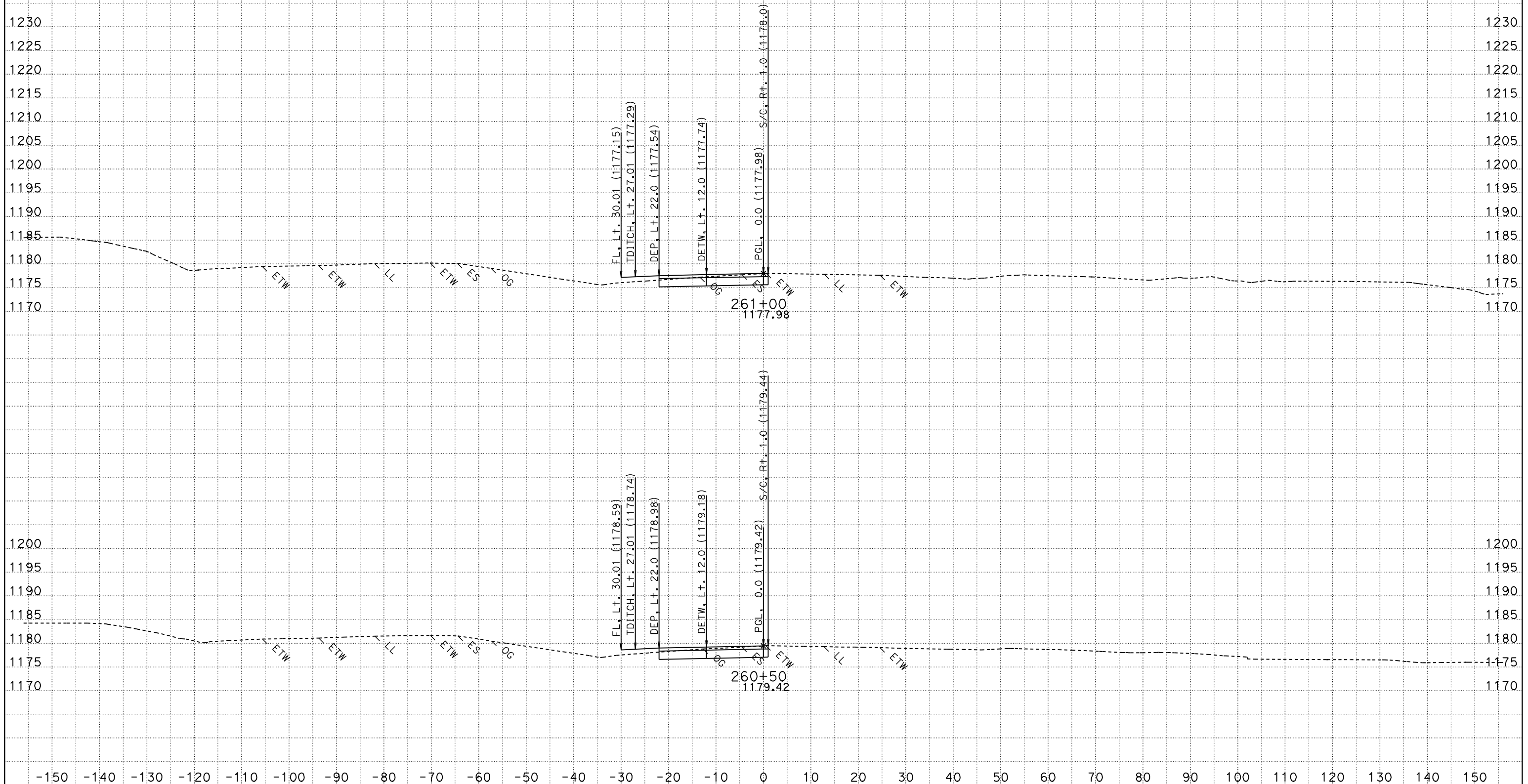
CONTRACT: 3A7121
 DIST/CO/RTE/PM: 03-ED 50 -R2.9/6.7
 PROJECT ID: ED 50 HOV

SCALE: 1" = 10' Horiz.
 1" = 10' Vert.

All Dimensions are US Survey Feet

DEB1
CROSS SECTIONS
 SHEET 52 OF XXX

FOR EARTHWORK DEVELOPMENT ONLY



CREATED BY: G. Lopez (PGL IS THE PROFILE AT THE "DEB1" ALIGNMENT)
 DATE: 11/17/2011

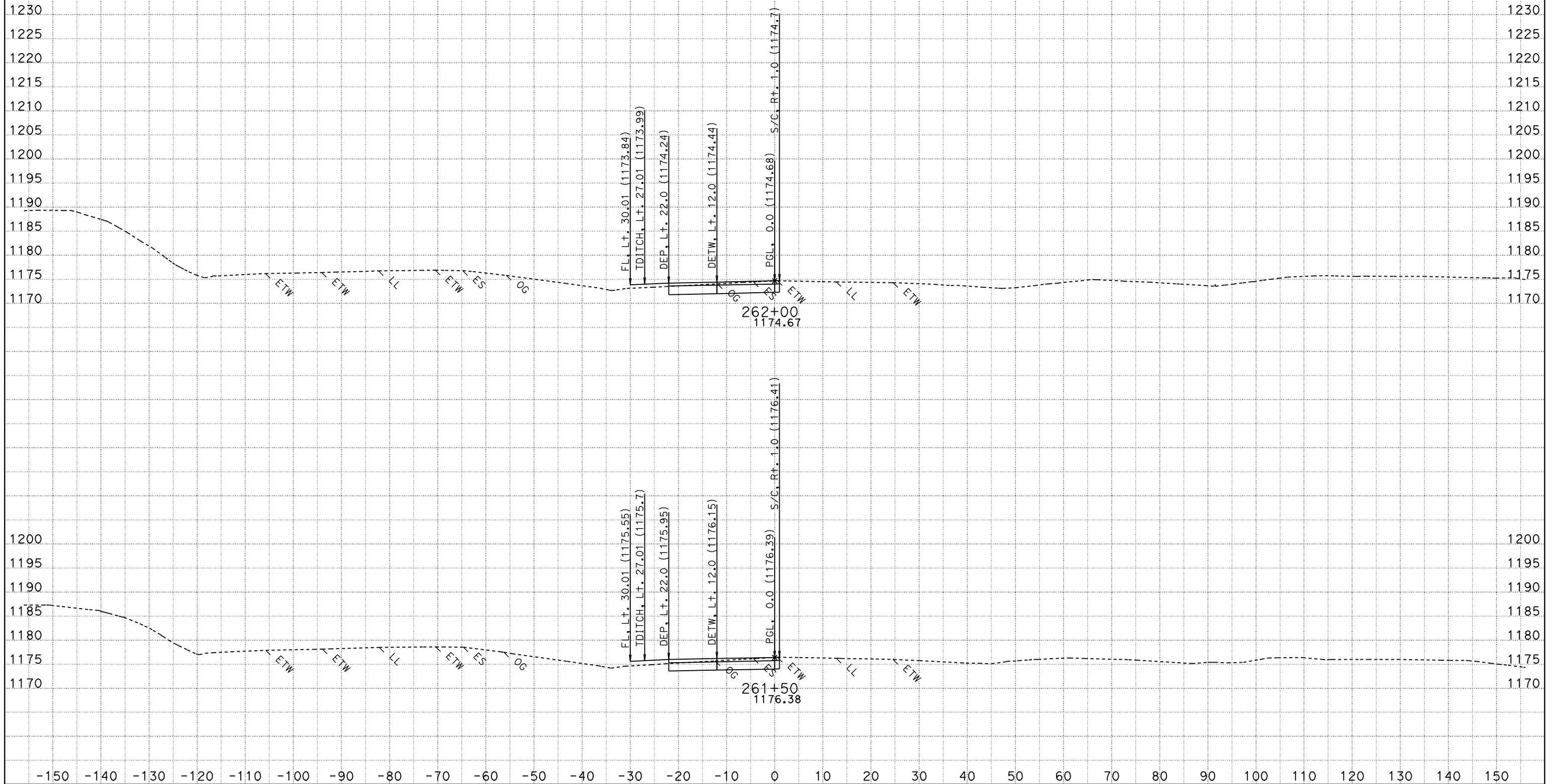
CONTRACT: 3A7121
 DIST/CO/RTE/PM: 03-ED 50 -R2.9/6.7
 PROJECT ID: ED 50 HOV

SCALE: 1" = 10' Horiz.
 1" = 10' Vert.

All Dimensions are US Survey Feet

DEB1
CROSS SECTIONS
 SHEET 53 OF XXX

FOR EARTHWORK DEVELOPMENT ONLY



CREATED BY: G. Lopez (PGL IS THE PROFILE AT THE "DEB1" ALIGNMENT)
 DATE: 11/17/2011

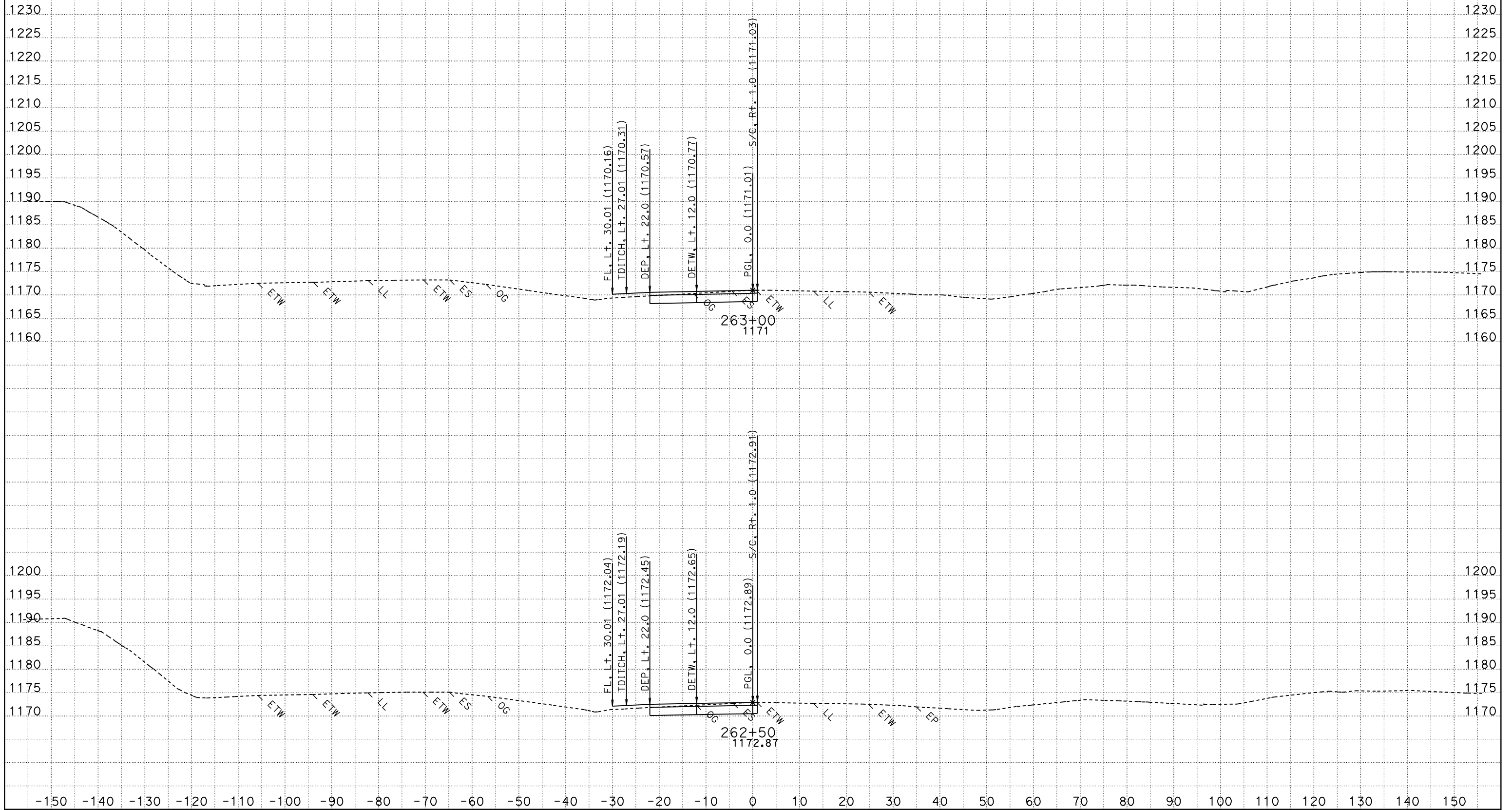
CONTRACT: 3A7121
 DIST/CO/RTE/PM: 03-ED 50 -R2.9/6.7
 PROJECT ID: ED 50 HOV

SCALE: 1" = 10' Horiz.
 1" = 10' Vert.

All Dimensions are US Survey Feet

DEB1
CROSS SECTIONS
 SHEET 54 OF XXX

FOR EARTHWORK DEVELOPMENT ONLY



CREATED BY: G. Lopez (PGL IS THE PROFILE AT THE "DEB1" ALIGNMENT)
 DATE: 11/17/2011

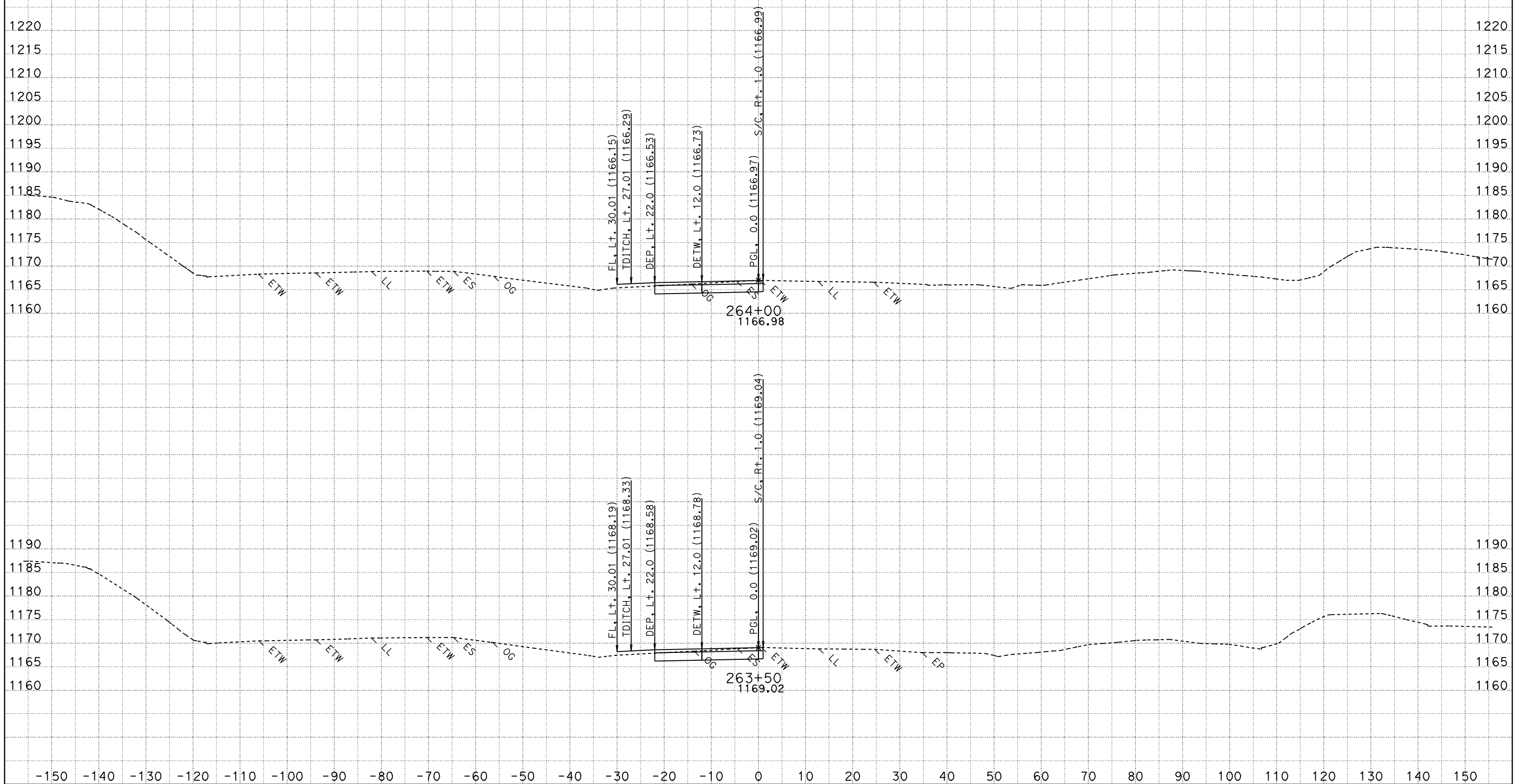
CONTRACT: 3A7121
 DIST/CO/RTE/PM: 03-ED 50 -R2.9/6.7
 PROJECT ID: ED 50 HOV

SCALE: 1" = 10' Horiz.
 1" = 10' Vert.

All Dimensions are US Survey Feet

DEB1
CROSS SECTIONS
 SHEET 55 OF XXX

FOR EARTHWORK DEVELOPMENT ONLY



CREATED BY: G. Lopez (PGL IS THE PROFILE AT THE "DEB1" ALIGNMENT)
 DATE: 11/17/2011

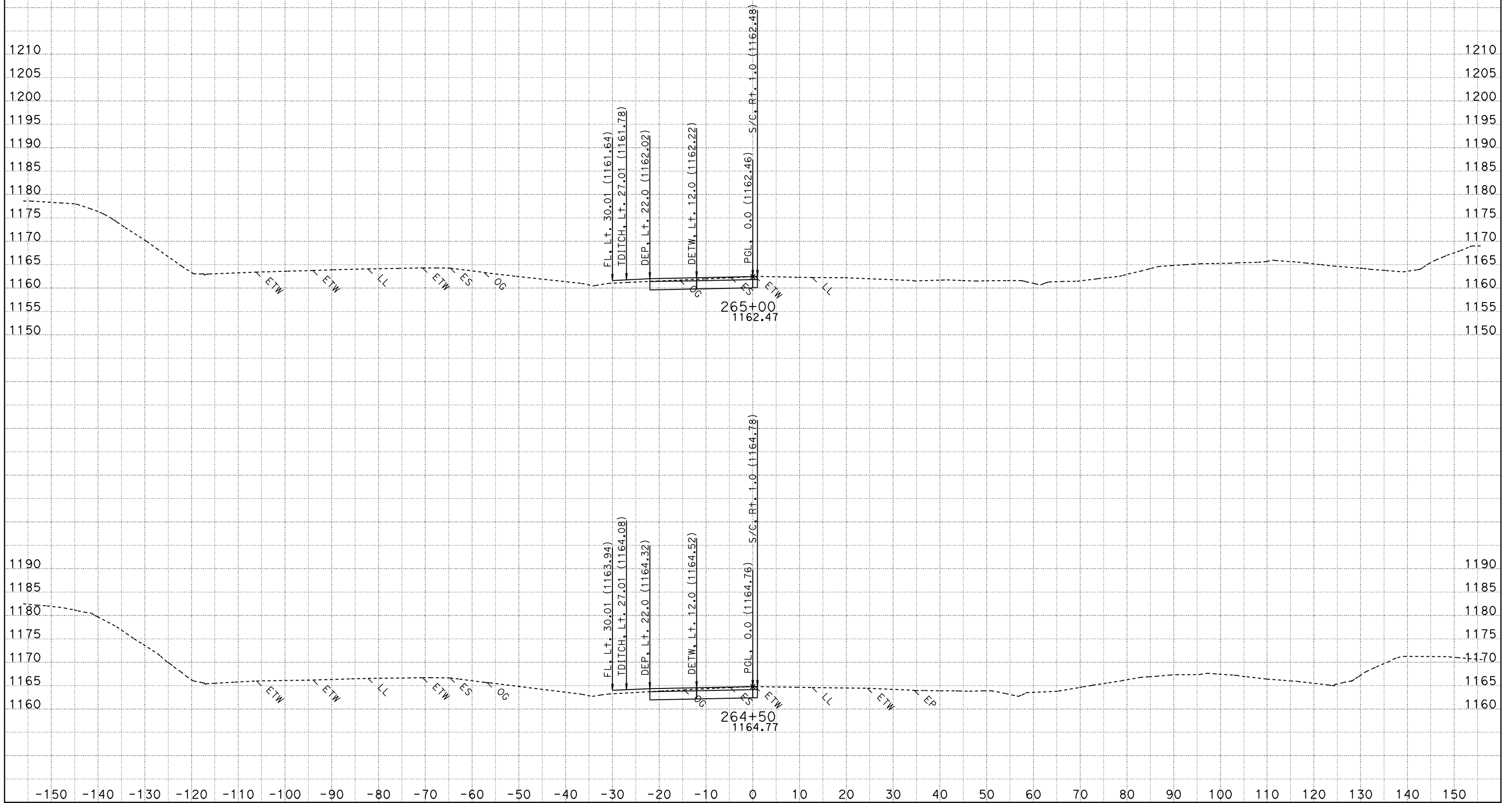
CONTRACT: 3A7121
 DIST/CO/RTE/PM: 03-ED 50 -R2.9/6.7
 PROJECT ID: ED 50 HOV

SCALE: 1" = 10' Horiz.
 1" = 10' Vert.

All Dimensions are US Survey Feet

DEB1
CROSS SECTIONS
 SHEET 56 OF XXX

FOR EARTHWORK DEVELOPMENT ONLY



CREATED BY: G. Lopez (PGL IS THE PROFILE AT THE "DEB1" ALIGNMENT)
 DATE: 11/17/2011

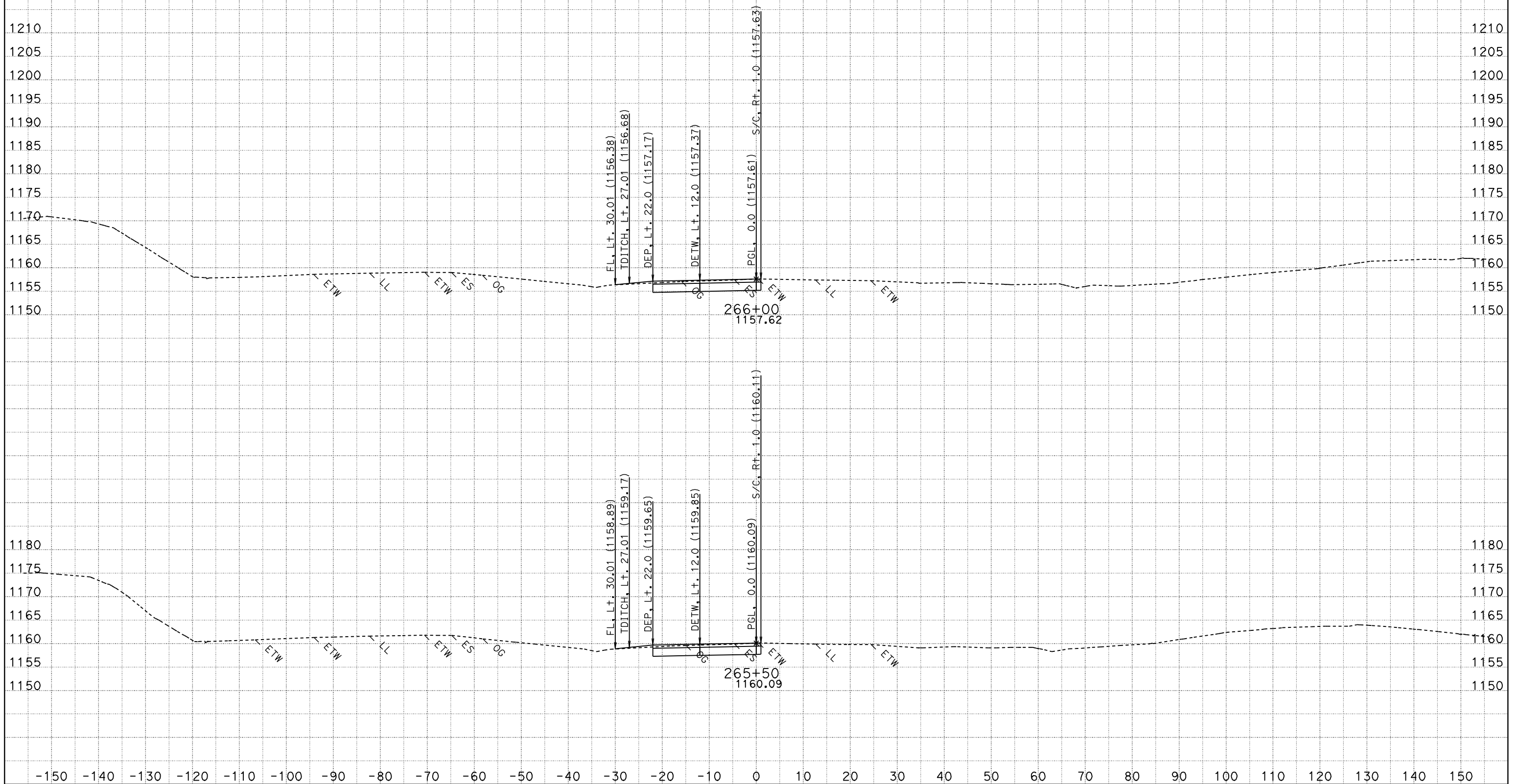
CONTRACT: 3A7121
 DIST/CO/RTE/PM: 03-ED 50 -R2.9/6.7
 PROJECT ID: ED 50 HOV

SCALE: 1" = 10' Horiz.
 1" = 10' Vert.

All Dimensions are US Survey Feet

DEB1
CROSS SECTIONS
 SHEET 57 OF XXX

FOR EARTHWORK DEVELOPMENT ONLY



CREATED BY: G. Lopez (PGL IS THE PROFILE AT THE "DEB1" ALIGNMENT)
 DATE: 11/17/2011

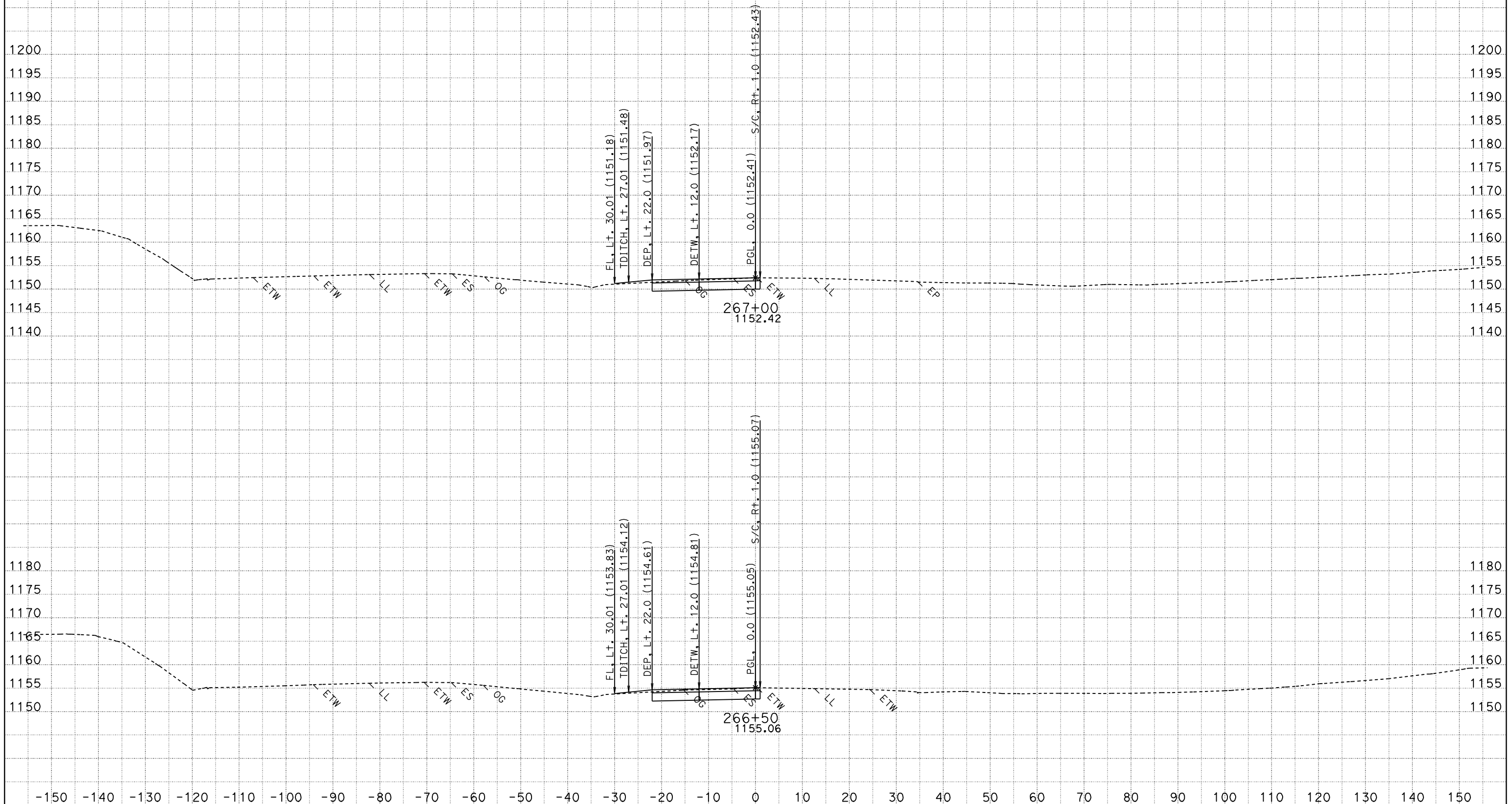
CONTRACT: 3A7121
 DIST/CO/RTE/PM: 03-ED 50 -R2.9/6.7
 PROJECT ID: ED 50 HOV

SCALE: 1" = 10' Horiz.
 1" = 10' Vert.

All Dimensions are US Survey Feet

DEB1
CROSS SECTIONS
 SHEET 58 OF XXX

FOR EARTHWORK DEVELOPMENT ONLY



CREATED BY: G. Lopez (PGL IS THE PROFILE AT THE "DEB1" ALIGNMENT)
 DATE: 11/17/2011

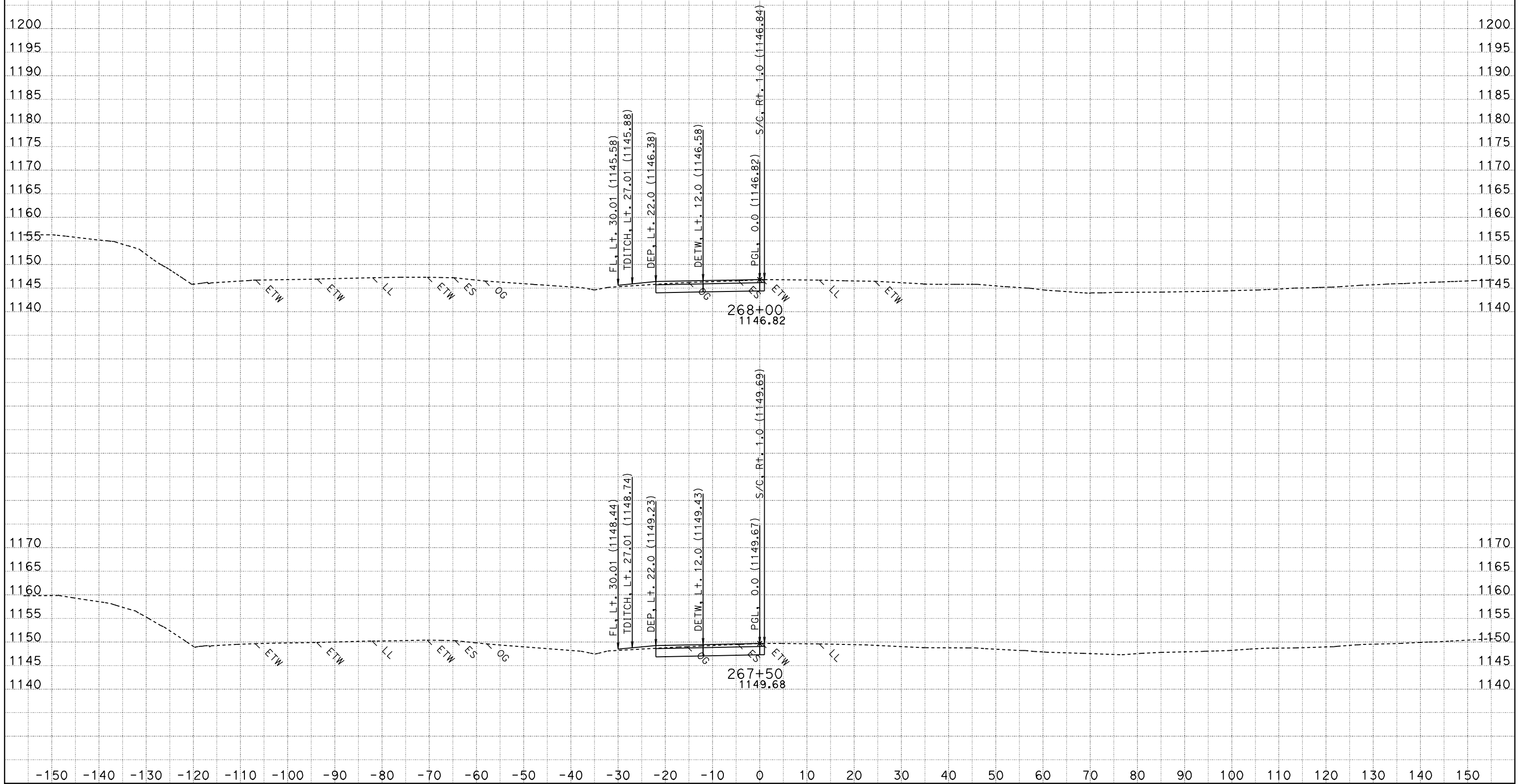
CONTRACT: 3A7121
 DIST/CO/RTE/PM: 03-ED 50 -R2.9/6.7
 PROJECT ID: ED 50 HOV

SCALE: 1" = 10' Horiz.
 1" = 10' Vert.

All Dimensions are US Survey Feet

DEB1
CROSS SECTIONS
 SHEET 59 OF XXX

FOR EARTHWORK DEVELOPMENT ONLY



CREATED BY: G. Lopez (PGL IS THE PROFILE AT THE "DEB1" ALIGNMENT)
 DATE: 11/17/2011

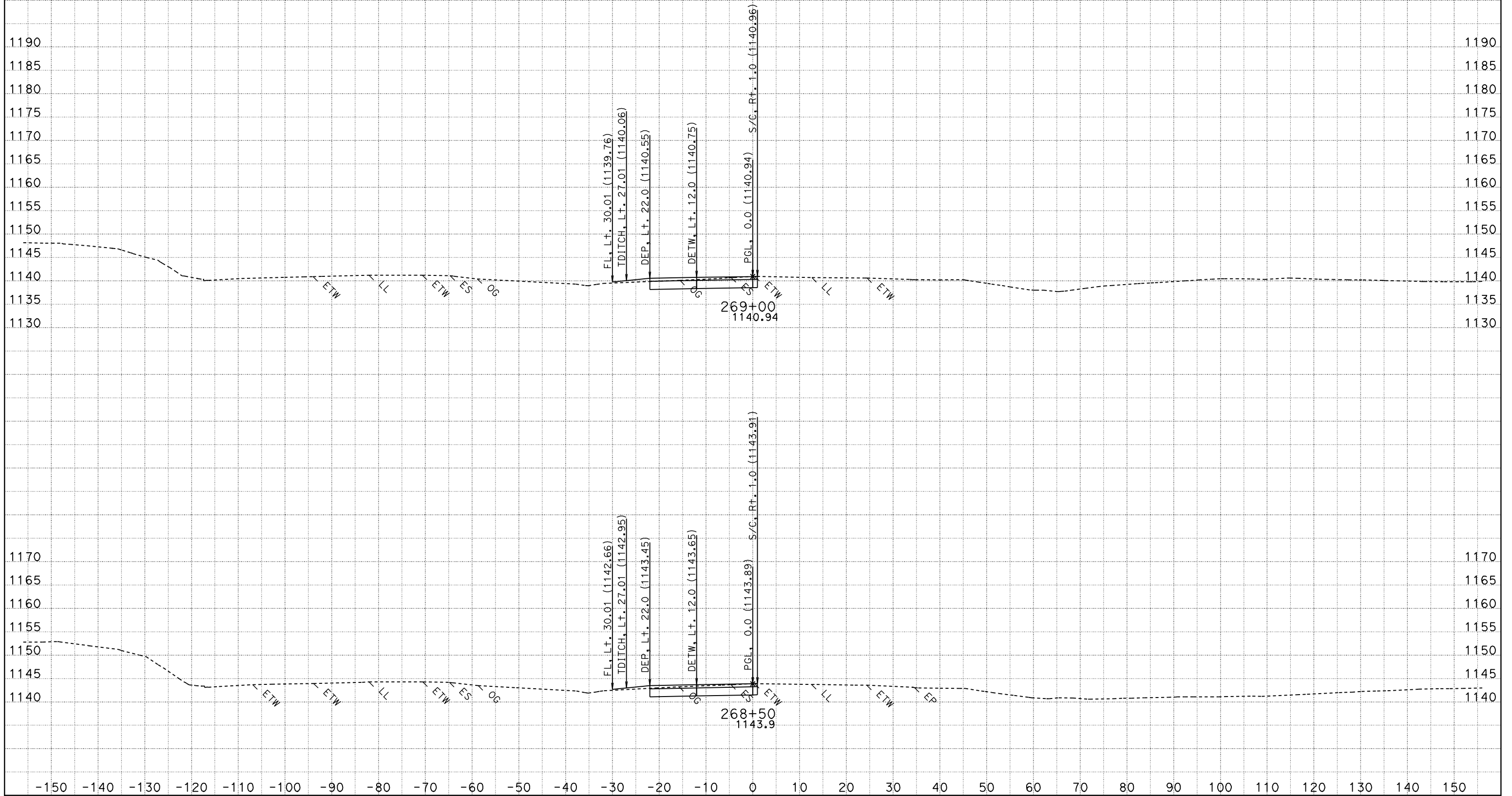
CONTRACT: 3A7121
 DIST/CO/RTE/PM: 03-ED 50 -R2.9/6.7
 PROJECT ID: ED 50 HOV

SCALE: 1" = 10' Horiz.
 1" = 10' Vert.

All Dimensions are US Survey Feet

DEB1
CROSS SECTIONS
 SHEET 60 OF XXX

FOR EARTHWORK DEVELOPMENT ONLY



CREATED BY: G. Lopez (PGL IS THE PROFILE AT THE "DEB1" ALIGNMENT)
 DATE: 11/17/2011

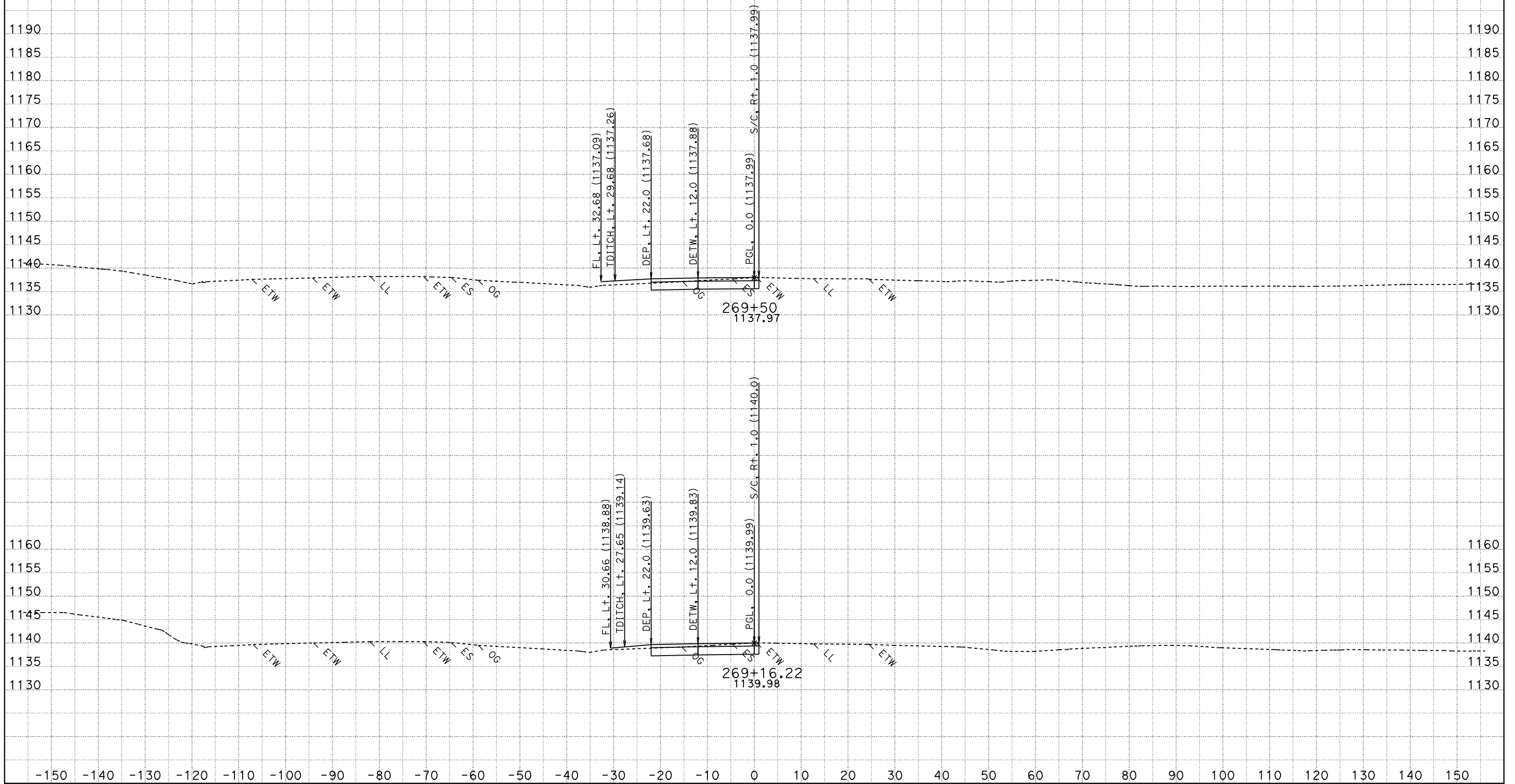
CONTRACT: 3A7121
 DIST/CO/RTE/PM: 03-ED 50 -R2.9/6.7
 PROJECT ID: ED 50 HOV

SCALE: 1" = 10' Horiz.
 1" = 10' Vert.

All Dimensions are US Survey Feet

DEB1
CROSS SECTIONS
 SHEET 61 OF XXX

FOR EARTHWORK DEVELOPMENT ONLY



CREATED BY: G. Lopez (PGL IS THE PROFILE AT THE "DEB1" ALIGNMENT)
 DATE: 11/17/2011

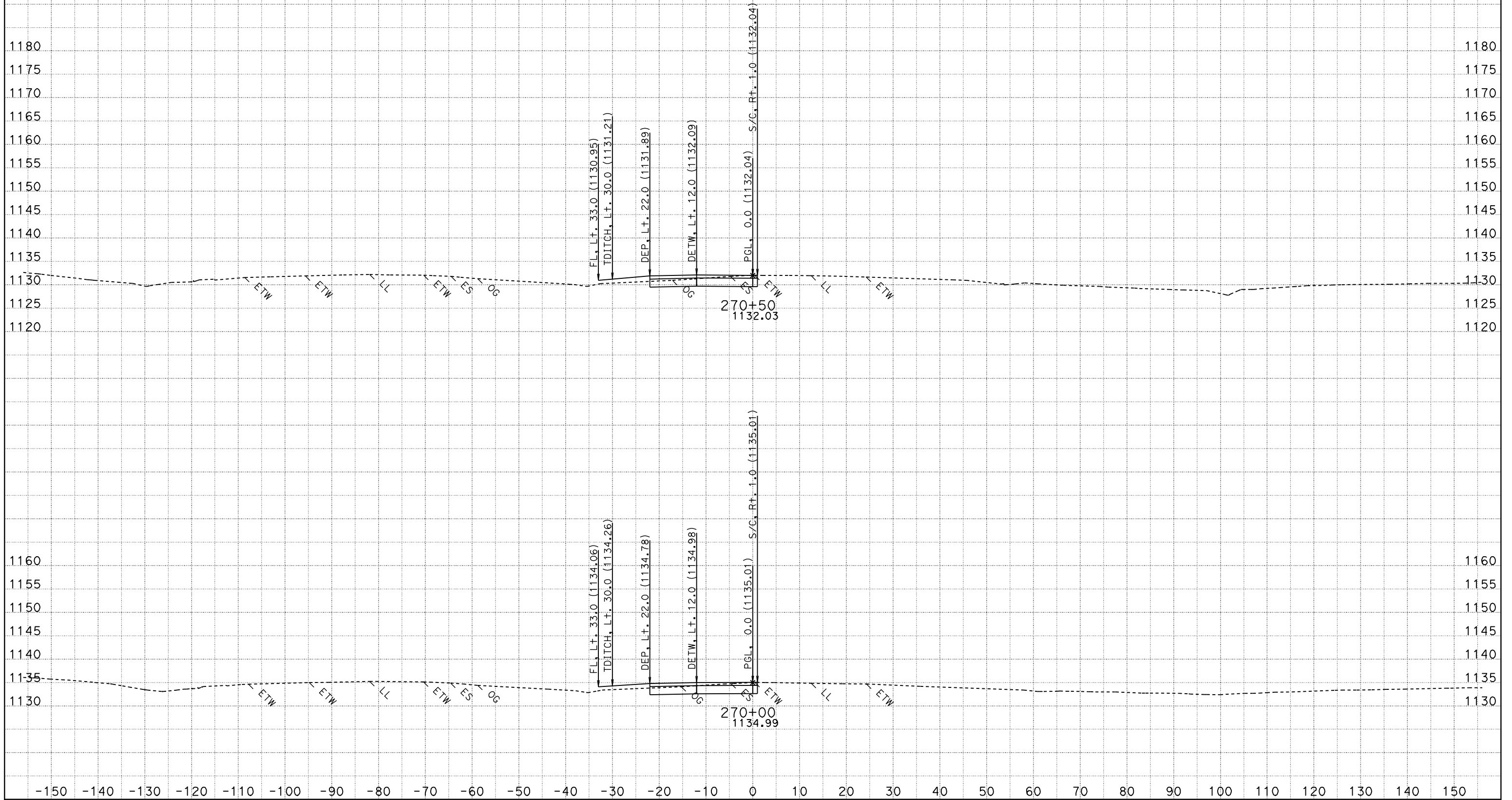
CONTRACT: 3A7121
 DIST/CO/RTE/PM: 03-ED 50 -R2.9/6.7
 PROJECT ID: ED 50 HOV

SCALE: 1" = 10' Horiz.
 1" = 10' Vert.

All Dimensions are US Survey Feet

DEB1
CROSS SECTIONS
 SHEET 62 OF XXX

FOR EARTHWORK DEVELOPMENT ONLY



CREATED BY: G. Lopez (PGL IS THE PROFILE AT THE "DEB1" ALIGNMENT)
 DATE: 11/17/2011

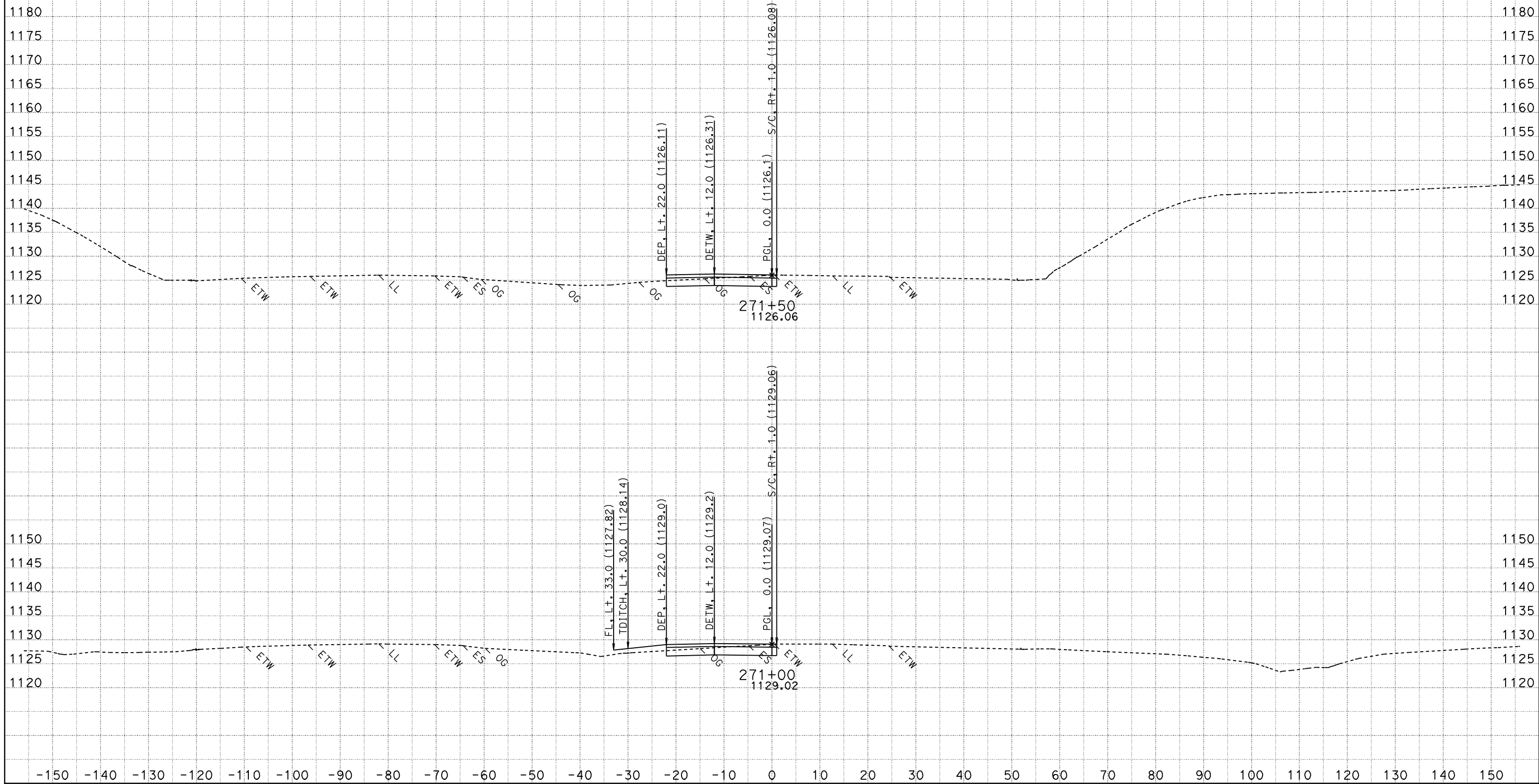
CONTRACT: 3A7121
 DIST/CO/RTE/PM: 03-ED 50 -R2.9/6.7
 PROJECT ID: ED 50 HOV

SCALE: 1" = 10' Horiz.
 1" = 10' Vert.

All Dimensions are US Survey Feet

DEB1
CROSS SECTIONS
 SHEET 63 OF XXX

FOR EARTHWORK DEVELOPMENT ONLY



CREATED BY: G. Lopez (PGL IS THE PROFILE AT THE "DEB1" ALIGNMENT)
 DATE: 11/17/2011

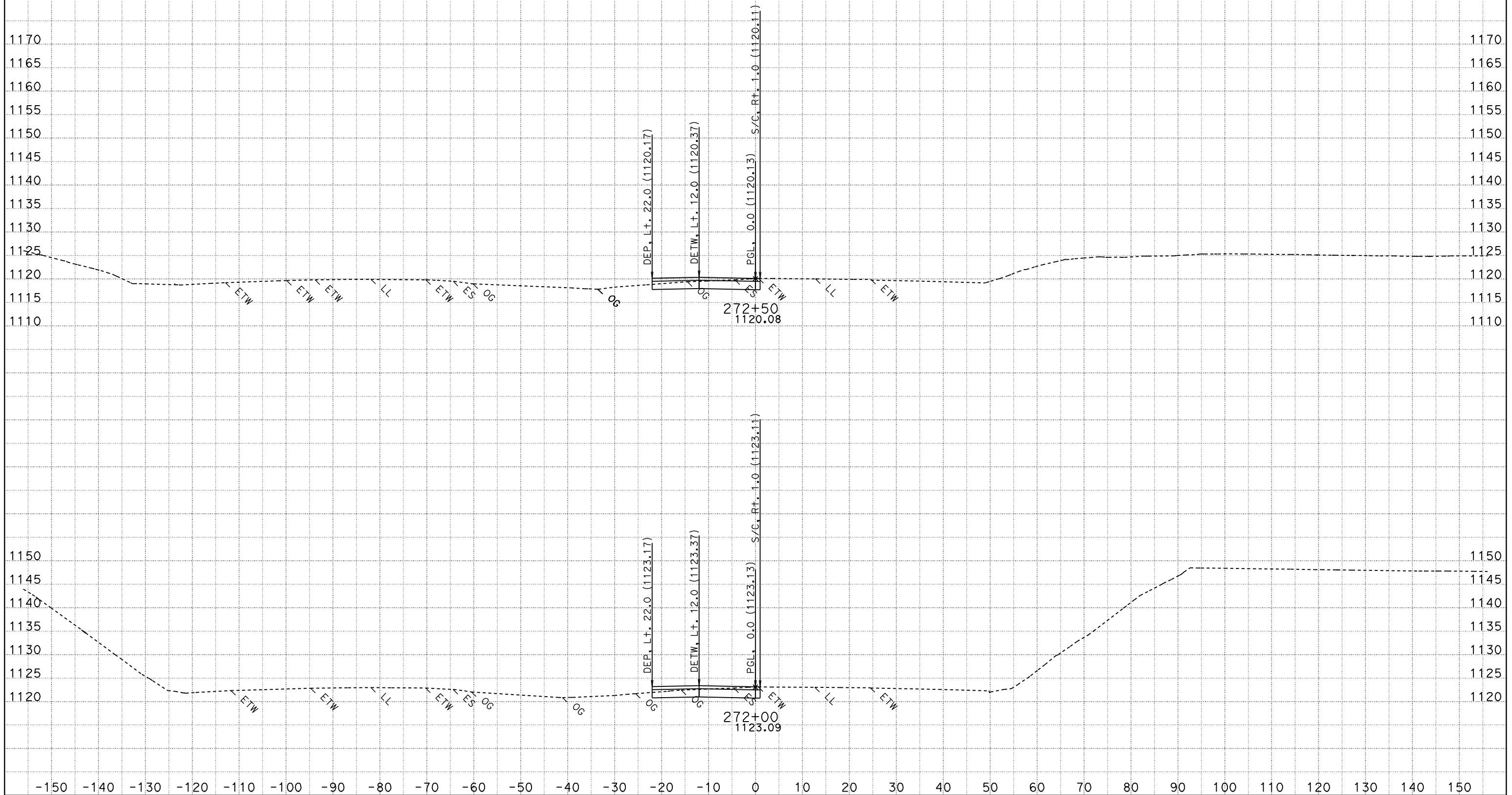
CONTRACT: 3A7121
 DIST/CO/RTE/PM: 03-ED 50 -R2.9/6.7
 PROJECT ID: ED 50 HOV

SCALE: 1" = 10' Horiz.
 1" = 10' Vert.

All Dimensions are US Survey Feet

DEB1
CROSS SECTIONS
 SHEET 64 OF XXX

FOR EARTHWORK DEVELOPMENT ONLY



CREATED BY: G. Lopez (PGL IS THE PROFILE AT THE "DEB1" ALIGNMENT)
 DATE: 11/17/2011

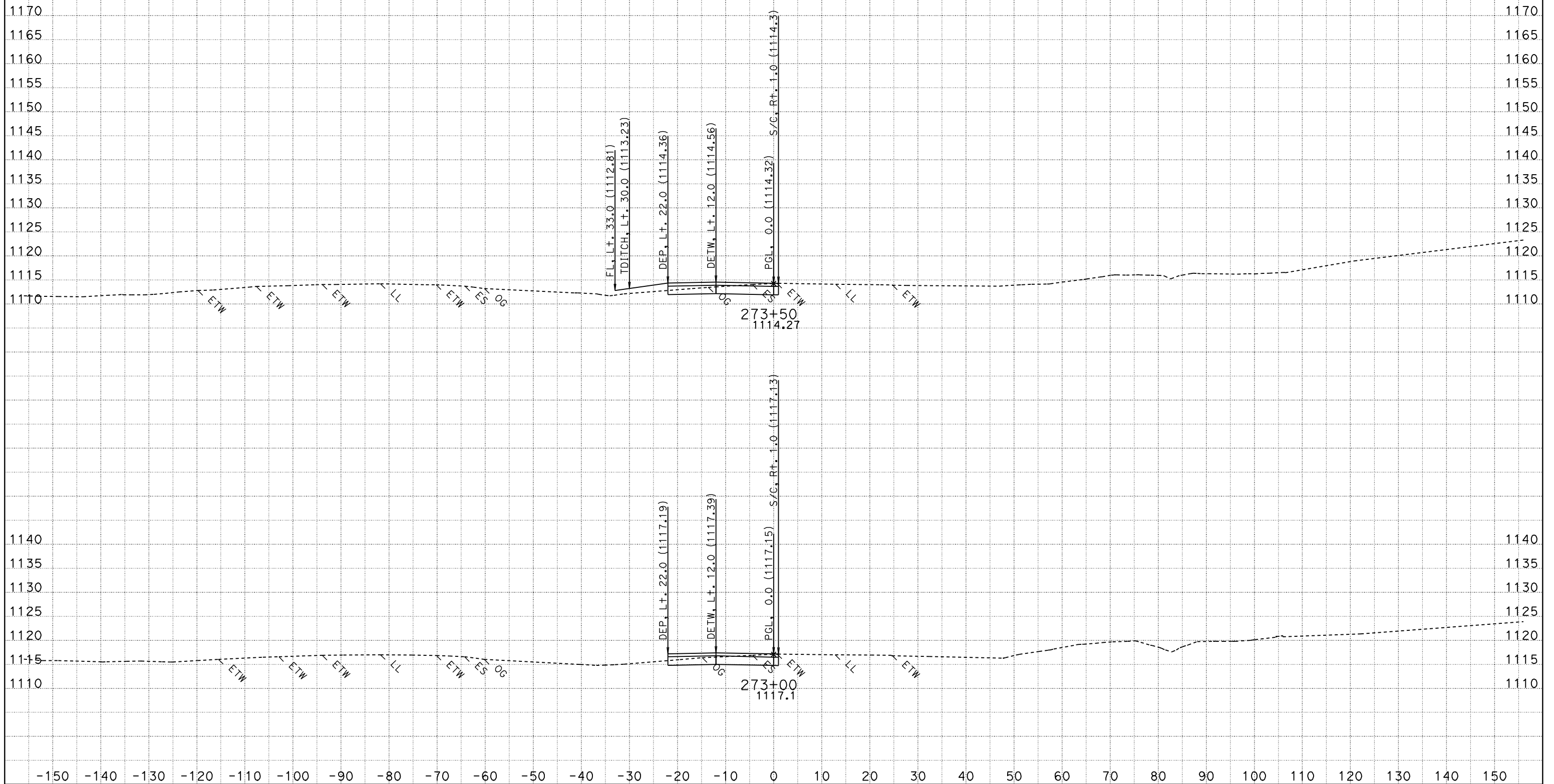
CONTRACT: 3A7121
 DIST/CO/RTE/PM: 03-ED 50 -R2.9/6.7
 PROJECT ID: ED 50 HOV

SCALE: 1" = 10' Horiz.
 1" = 10' Vert.

All Dimensions are US Survey Feet

DEB1
CROSS SECTIONS
 SHEET 65 OF XXX

FOR EARTHWORK DEVELOPMENT ONLY



CREATED BY: G. Lopez (PGL IS THE PROFILE AT THE "DEB1" ALIGNMENT)
 DATE: 11/17/2011

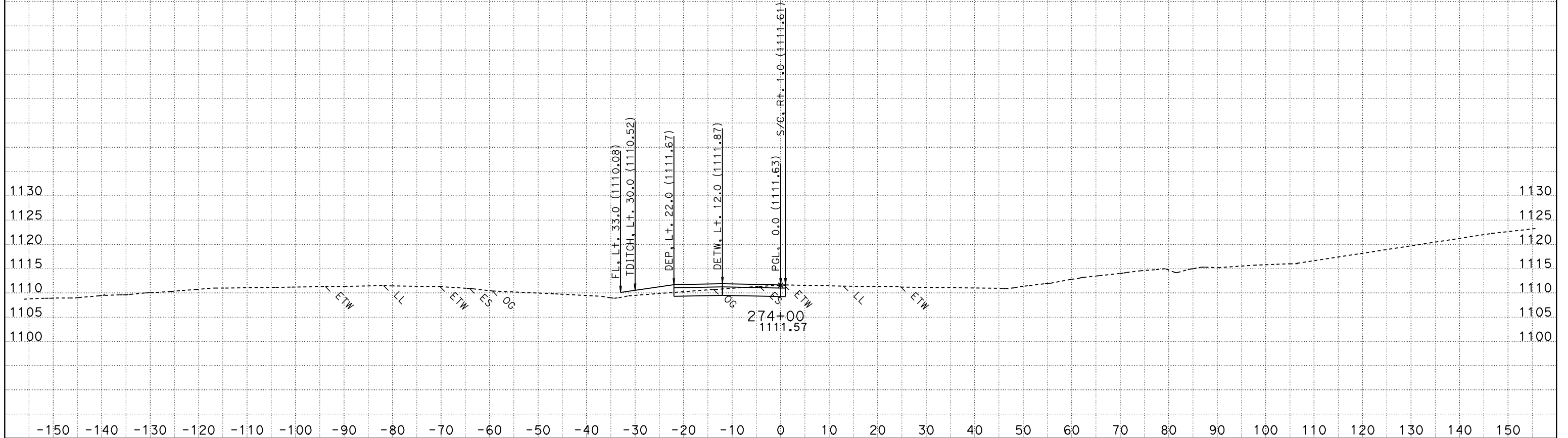
CONTRACT: 3A7121
 DIST/CO/RTE/PM: 03-ED 50 -R2.9/6.7
 PROJECT ID: ED 50 HOV

SCALE: 1" = 10' Horiz.
 1" = 10' Vert.

All Dimensions are US Survey Feet

DEB1
CROSS SECTIONS
 SHEET 66 OF XXX

FOR EARTHWORK DEVELOPMENT ONLY



CREATED BY: G. Lopez (PGL IS THE PROFILE AT THE "DEB1" ALIGNMENT)
 DATE: 11/17/2011

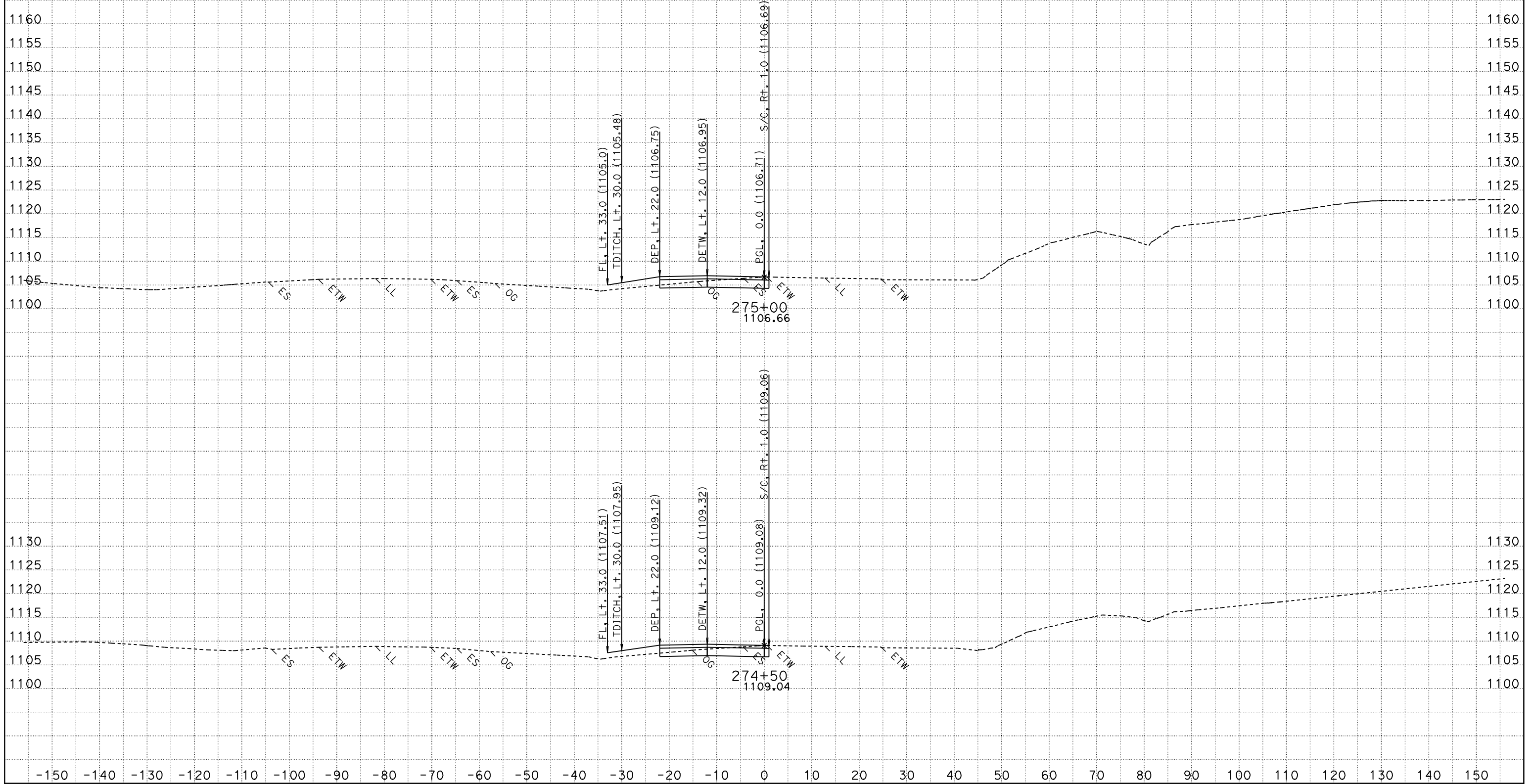
CONTRACT: 3A7121
 DIST/CO/RTE/PM: 03-ED 50 -R2.9/6.7
 PROJECT ID: ED 50 HOV

SCALE: 1" = 10' Horiz.
 1" = 10' Vert.

All Dimensions are US Survey Feet

DEB1
CROSS SECTIONS
 SHEET 67 OF XXX

FOR EARTHWORK DEVELOPMENT ONLY



CREATED BY: G. Lopez (PGL IS THE PROFILE AT THE "DEB1" ALIGNMENT)
 DATE: 11/17/2011

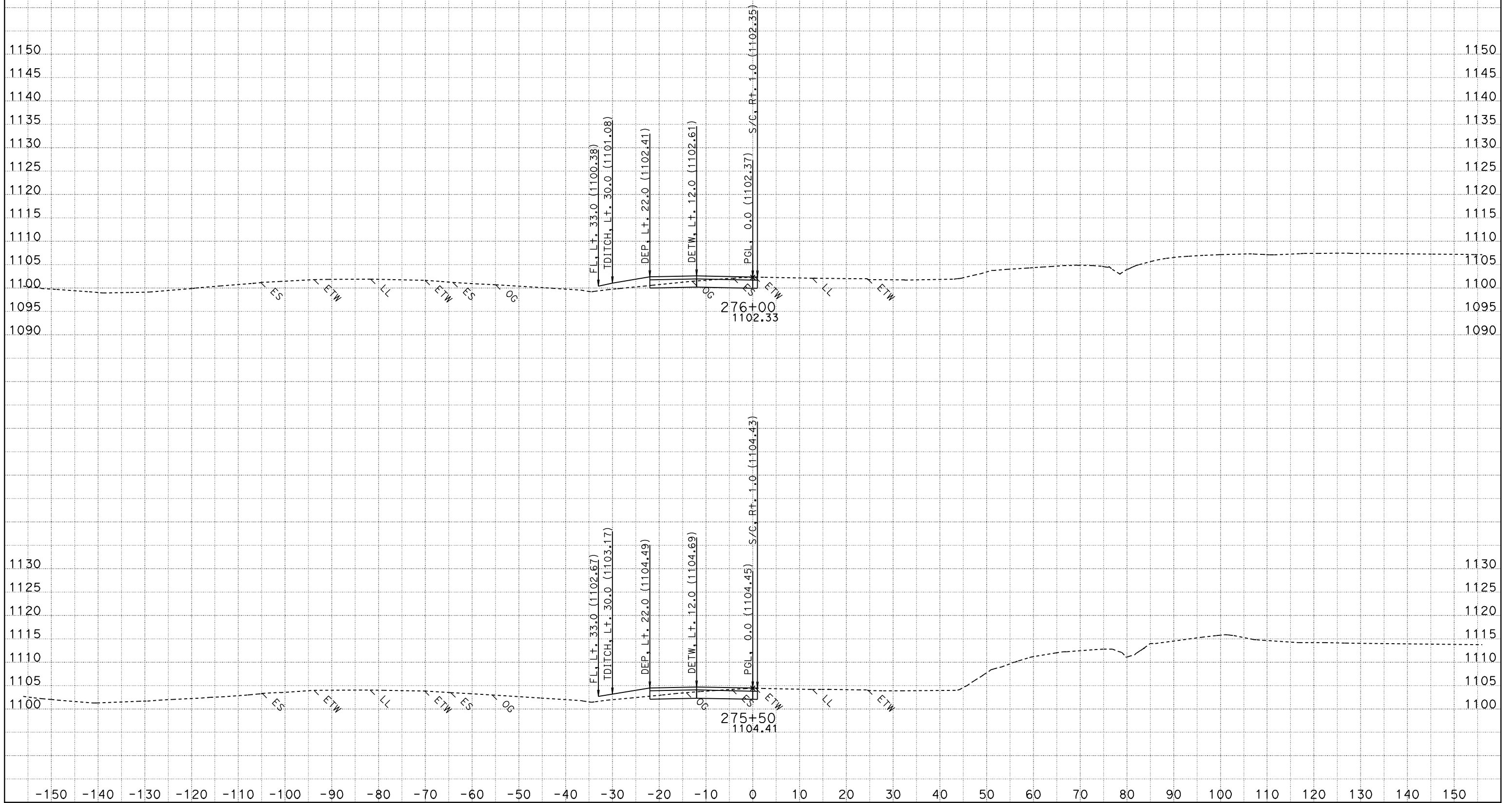
CONTRACT: 3A7121
 DIST/CO/RTE/PM: 03-ED 50 -R2.9/6.7
 PROJECT ID: ED 50 HOV

SCALE: 1" = 10' Horiz.
 1" = 10' Vert.

All Dimensions are US Survey Feet

DEB1
CROSS SECTIONS
 SHEET 68 OF XXX

FOR EARTHWORK DEVELOPMENT ONLY



CREATED BY: G. Lopez (PGL IS THE PROFILE AT THE "DEB1" ALIGNMENT)
 DATE: 11/17/2011

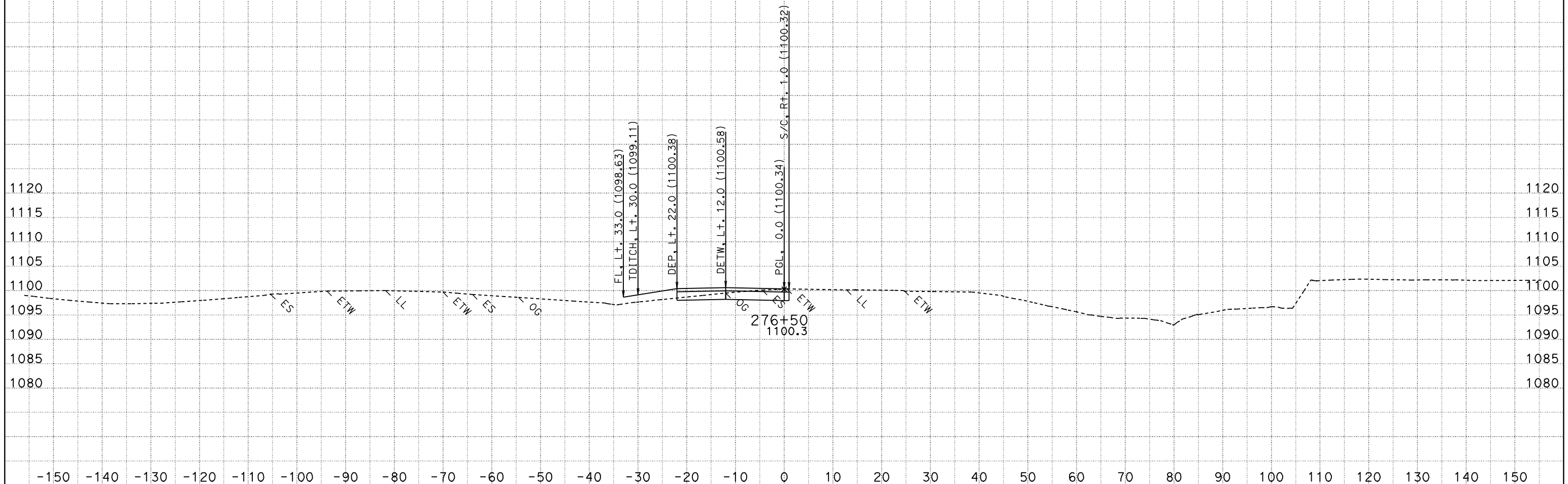
CONTRACT: 3A7121
 DIST/CO/RTE/PM: 03-ED 50 -R2.9/6.7
 PROJECT ID: ED 50 HOV

SCALE: 1" = 10' Horiz.
 1" = 10' Vert.

All Dimensions are US Survey Feet

DEB1
CROSS SECTIONS
 SHEET 69 OF XXX

FOR EARTHWORK DEVELOPMENT ONLY



CREATED BY: G. Lopez (PGL IS THE PROFILE AT THE "DEB1" ALIGNMENT)
 DATE: 11/17/2011

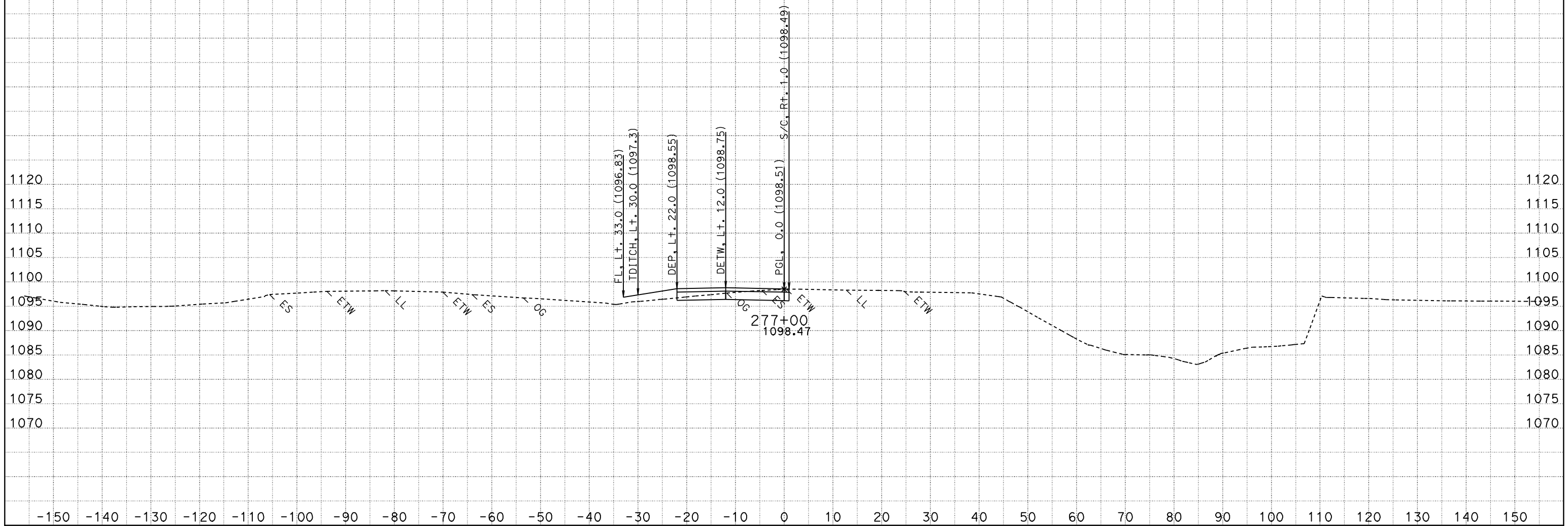
CONTRACT: 3A7121
 DIST/CO/RTE/PM: 03-ED 50 -R2.9/6.7
 PROJECT ID: ED 50 HOV

SCALE: 1" = 10' Horiz.
 1" = 10' Vert.

All Dimensions are US Survey Feet

DEB1
CROSS SECTIONS
 SHEET 70 OF XXX

FOR EARTHWORK DEVELOPMENT ONLY



CREATED BY: G. Lopez (PGL IS THE PROFILE AT THE "DEB1" ALIGNMENT)
 DATE: 11/17/2011

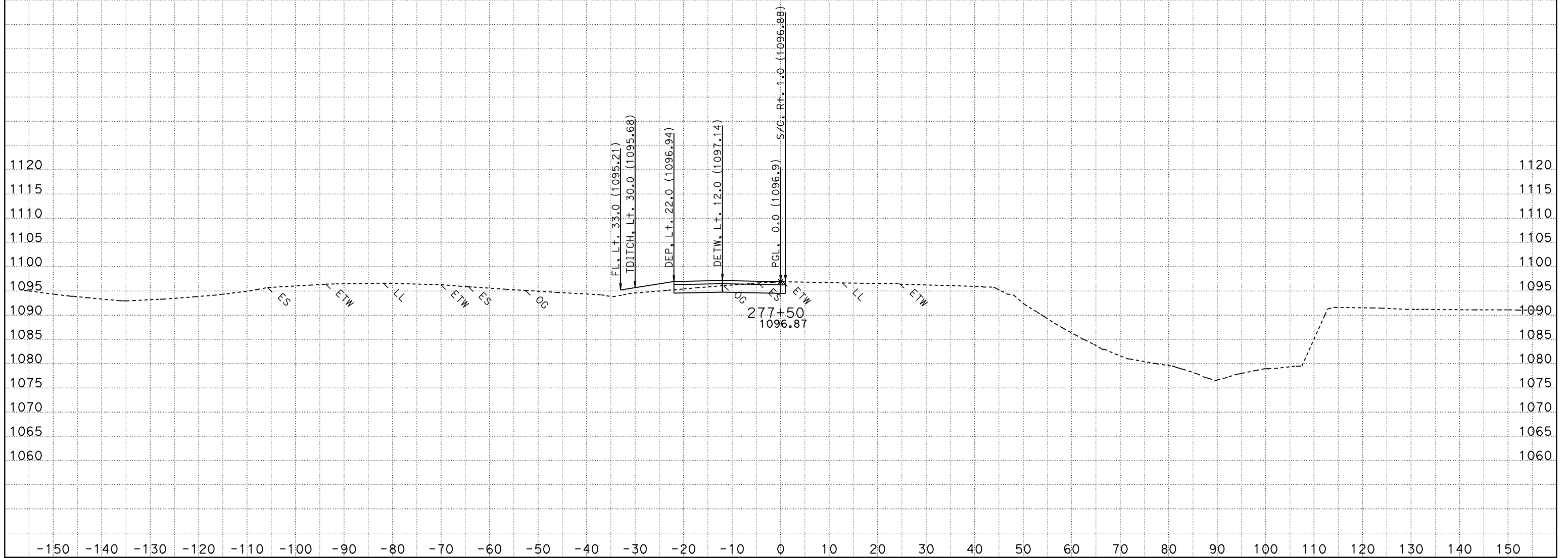
CONTRACT: 3A7121
 DIST/CO/RTE/PM: 03-ED 50 -R2.9/6.7
 PROJECT ID: ED 50 HOV

SCALE: 1" = 10' Horiz.
 1" = 10' Vert.

All Dimensions are US Survey Feet

DEB1
CROSS SECTIONS
 SHEET 71 OF XXX

FOR EARTHWORK DEVELOPMENT ONLY



CREATED BY: G. Lopez (PGL IS THE PROFILE AT THE "DEB1" ALIGNMENT)
 DATE: 11/17/2011

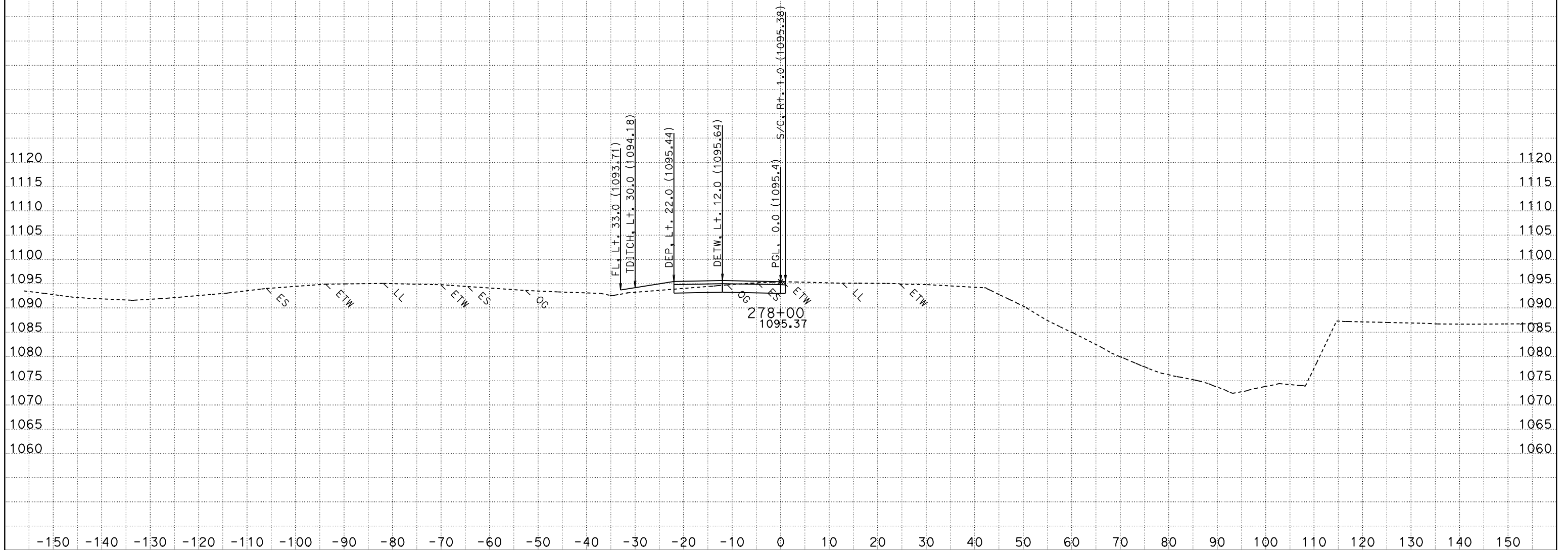
CONTRACT: 3A7121
 DIST/CO/RTE/PM: 03-ED 50 -R2.9/6.7
 PROJECT ID: ED 50 HOV

SCALE: 1" = 10' Horiz.
 1" = 10' Vert.

All Dimensions are US Survey Feet

DEB1
CROSS SECTIONS
 SHEET 72 OF XXX

FOR EARTHWORK DEVELOPMENT ONLY



CREATED BY: G. Lopez (PGL IS THE PROFILE AT THE "DEB1" ALIGNMENT)
 DATE: 11/17/2011

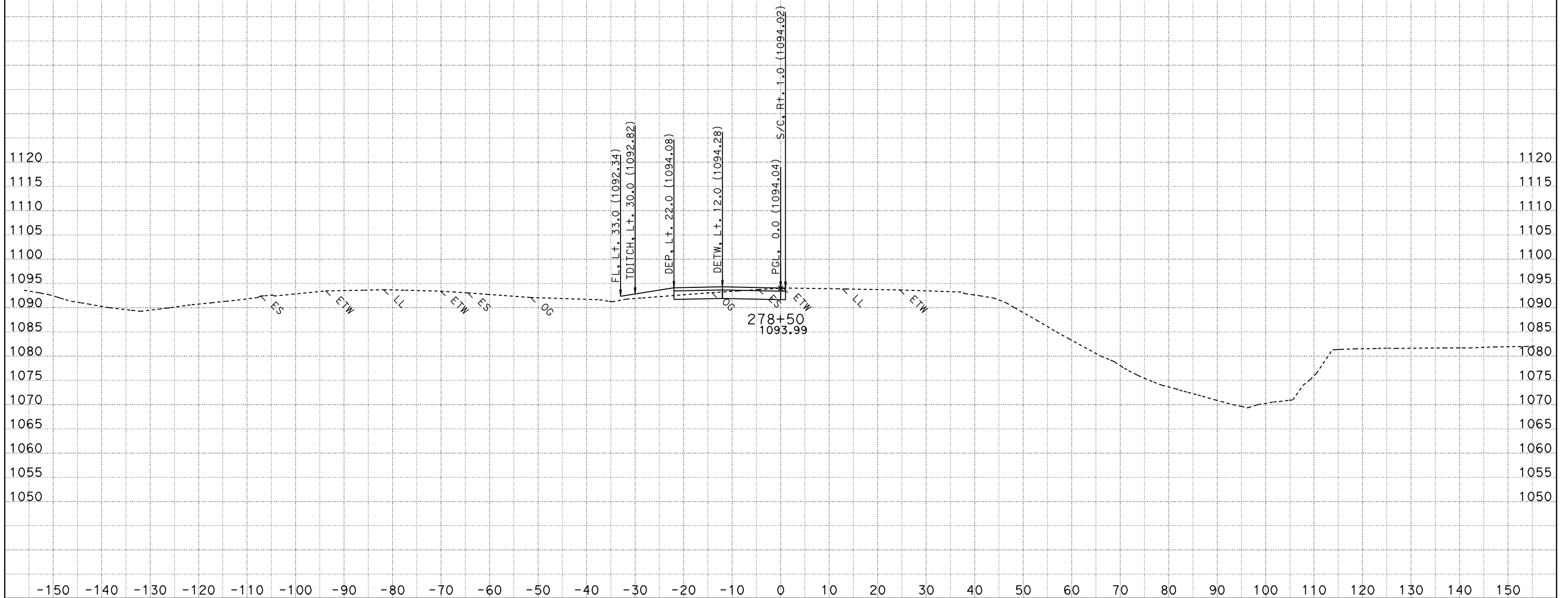
CONTRACT: 3A7121
 DIST/CO/RTE/PM: 03-ED 50 -R2.9/6.7
 PROJECT ID: ED 50 HOV

SCALE: 1" = 10' Horiz.
 1" = 10' Vert.

All Dimensions are US Survey Feet

DEB1
CROSS SECTIONS
 SHEET 73 OF XXX

FOR EARTHWORK DEVELOPMENT ONLY



CREATED BY: G. Lopez (PGL IS THE PROFILE AT THE "DEB1" ALIGNMENT)
 DATE: 11/17/2011

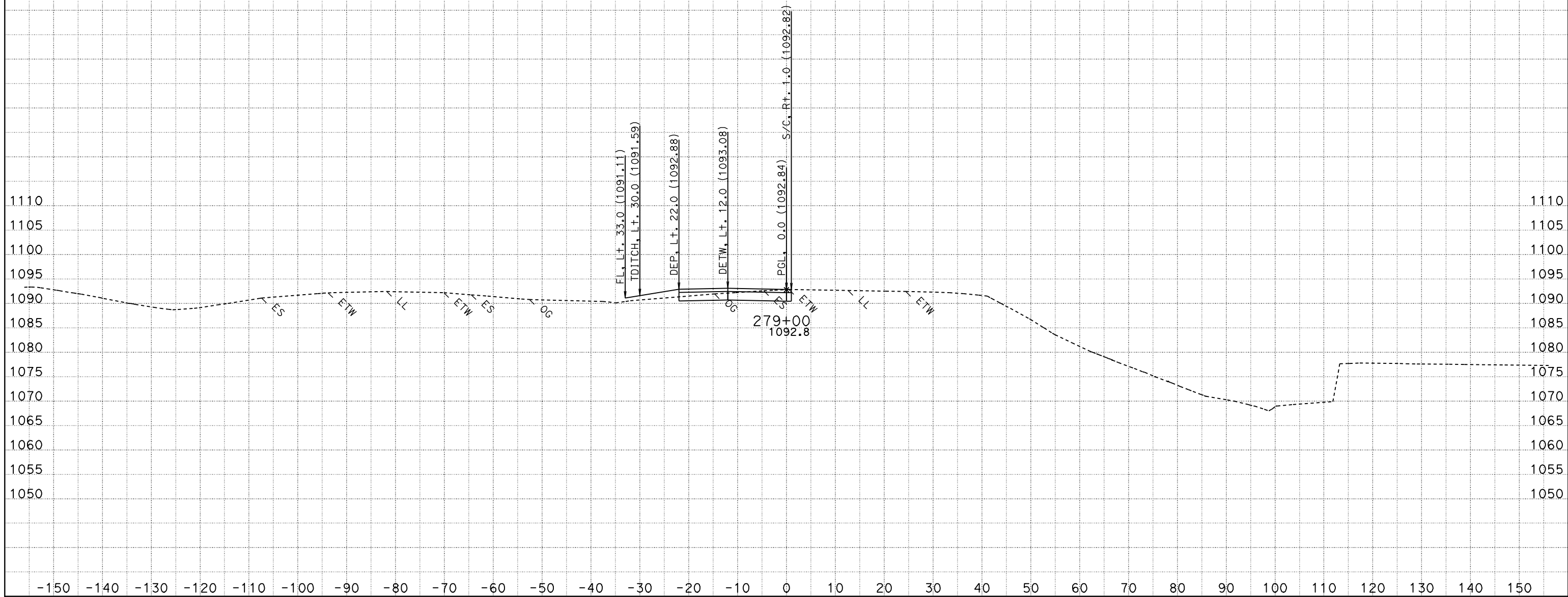
CONTRACT: 3A7121
 DIST/CO/RTE/PM: 03-ED 50 -R2.9/6.7
 PROJECT ID: ED 50 HOV

SCALE: 1" = 10' Horiz.
 1" = 10' Vert.

All Dimensions are US Survey Feet

DEB1
CROSS SECTIONS
 SHEET 74 OF XXX

FOR EARTHWORK DEVELOPMENT ONLY



CREATED BY: G. Lopez (PGL IS THE PROFILE AT THE "DEB1" ALIGNMENT)
 DATE: 11/17/2011

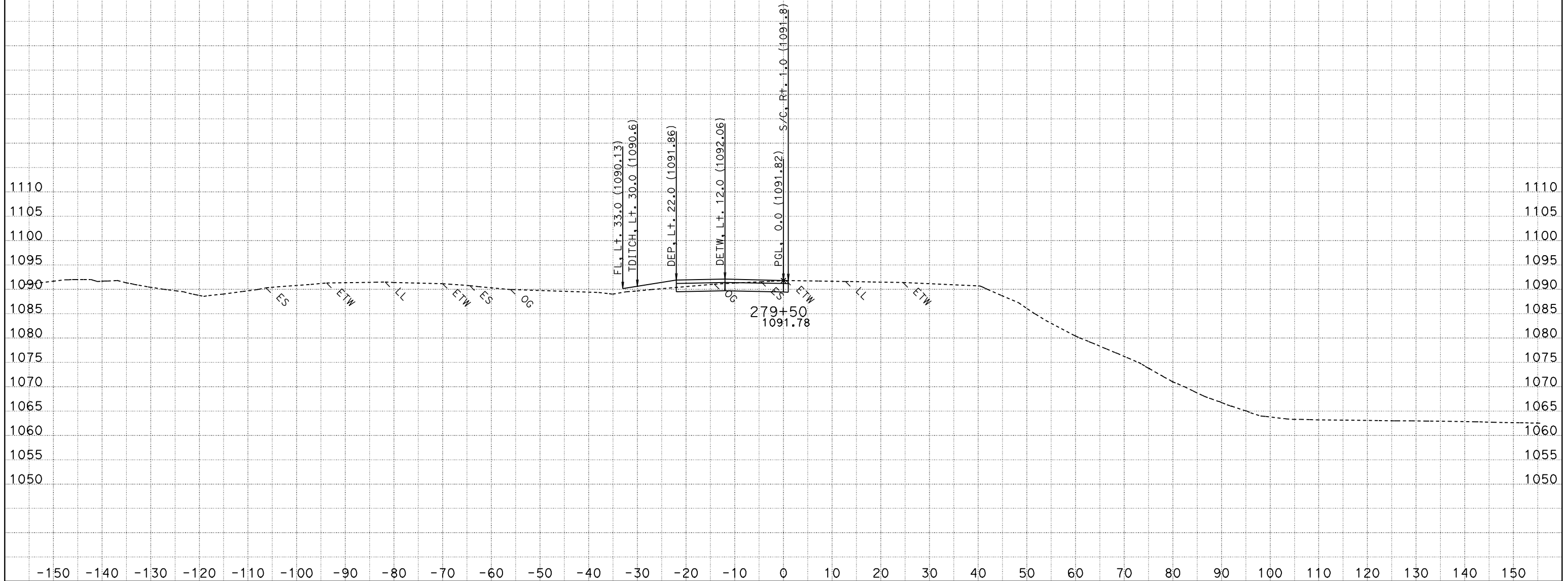
CONTRACT: 3A7121
 DIST/CO/RTE/PM: 03-ED 50 -R2.9/6.7
 PROJECT ID: ED 50 HOV

SCALE: 1" = 10' Horiz.
 1" = 10' Vert.

All Dimensions are US Survey Feet

DEB1
CROSS SECTIONS
 SHEET 75 OF XXX

FOR EARTHWORK DEVELOPMENT ONLY



CREATED BY: G. Lopez (PGL IS THE PROFILE AT THE "DEB1" ALIGNMENT)
 DATE: 11/17/2011

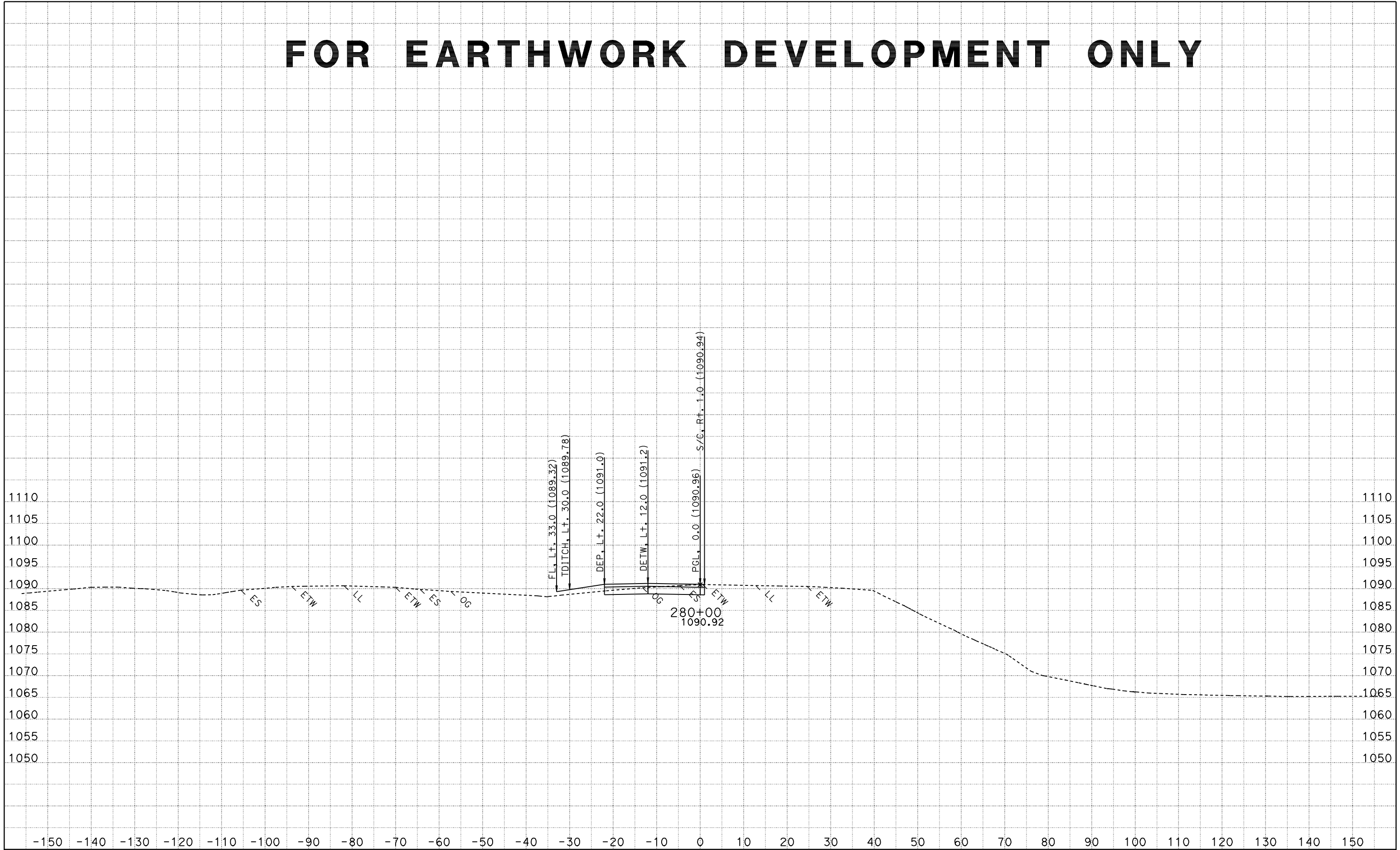
CONTRACT: 3A7121
 DIST/CO/RTE/PM: 03-ED 50 -R2.9/6.7
 PROJECT ID: ED 50 HOV

SCALE: 1" = 10' Horiz.
 1" = 10' Vert.

All Dimensions are US Survey Feet

DEB1
CROSS SECTIONS
 SHEET 76 OF XXX

FOR EARTHWORK DEVELOPMENT ONLY



CREATED BY: G. Lopez (PGL IS THE PROFILE AT THE "DEB1" ALIGNMENT)
 DATE: 11/17/2011

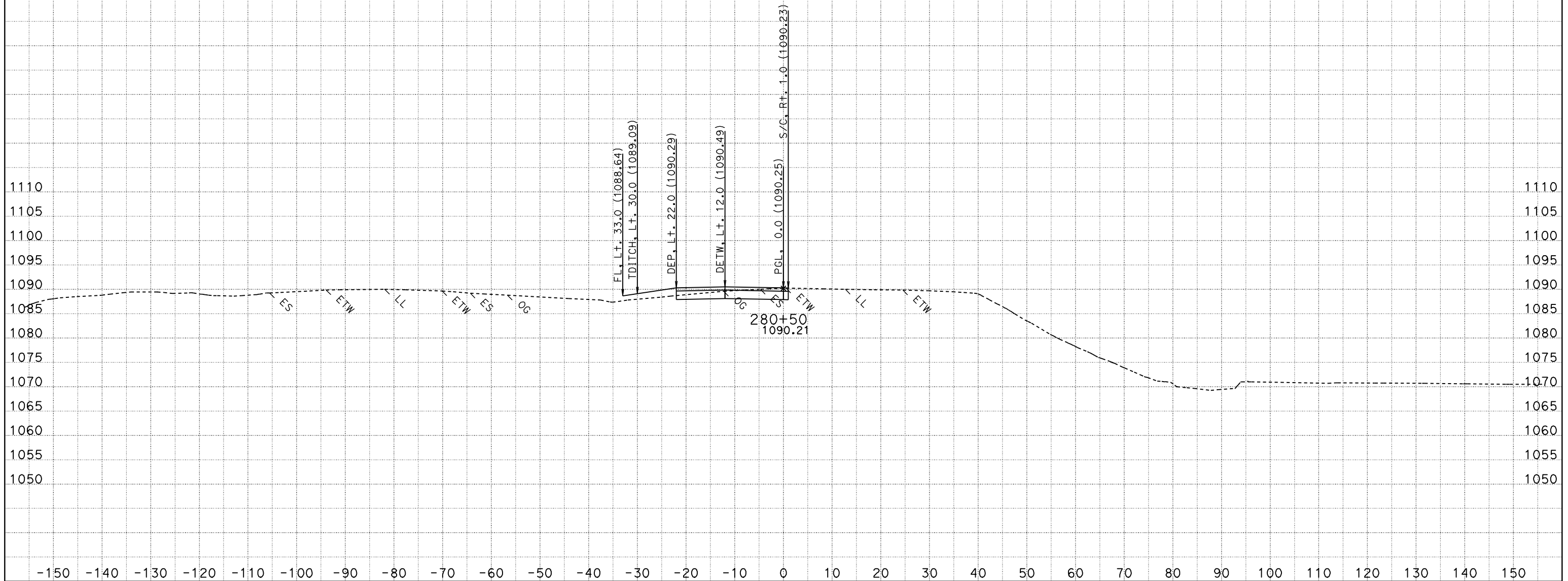
CONTRACT: 3A7121
 DIST/CO/RTE/PM: 03-ED 50 -R2.9/6.7
 PROJECT ID: ED 50 HOV

SCALE: 1" = 10' Horiz.
 1" = 10' Vert.

All Dimensions are US Survey Feet

DEB1
CROSS SECTIONS
 SHEET 77 OF XXX

FOR EARTHWORK DEVELOPMENT ONLY



CREATED BY: G. Lopez (PGL IS THE PROFILE AT THE "DEB1" ALIGNMENT)
 DATE: 11/17/2011

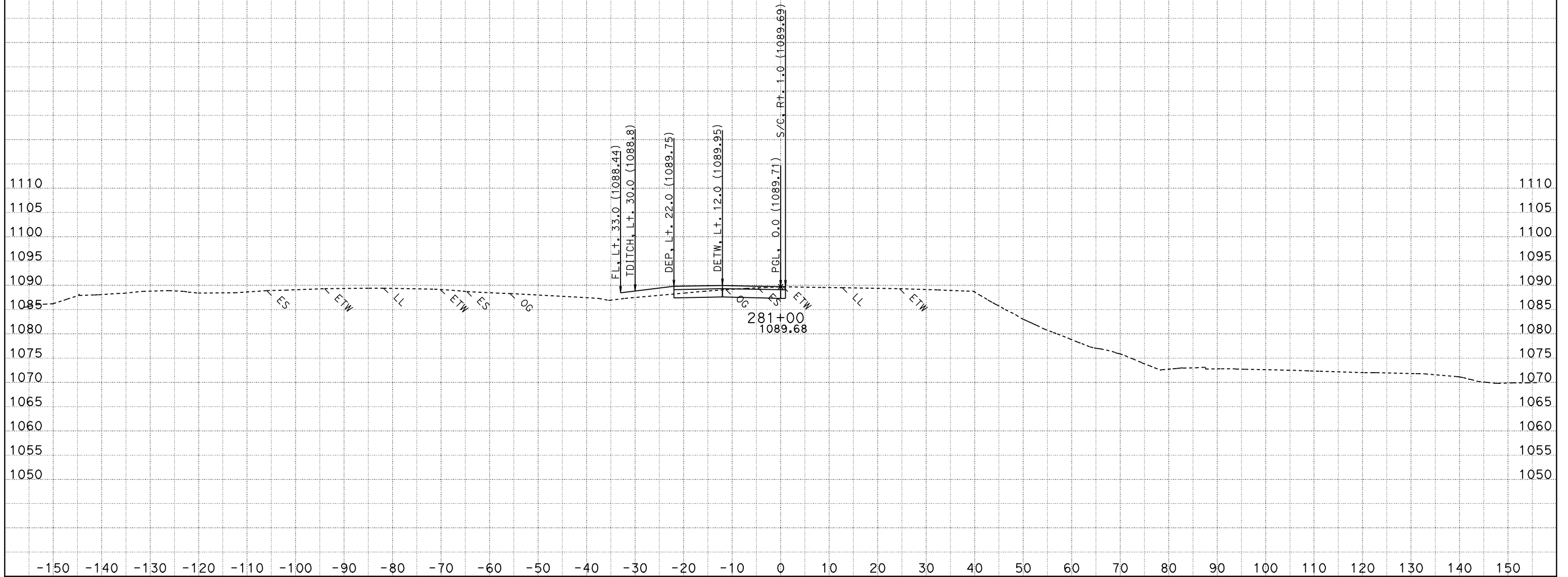
CONTRACT: 3A7121
 DIST/CO/RTE/PM: 03-ED 50 -R2.9/6.7
 PROJECT ID: ED 50 HOV

SCALE: 1" = 10' Horiz.
 1" = 10' Vert.

All Dimensions are US Survey Feet

DEB1
CROSS SECTIONS
 SHEET 78 OF XXX

FOR EARTHWORK DEVELOPMENT ONLY



CREATED BY: G. Lopez (PGL IS THE PROFILE AT THE "DEB1" ALIGNMENT)
 DATE: 11/17/2011

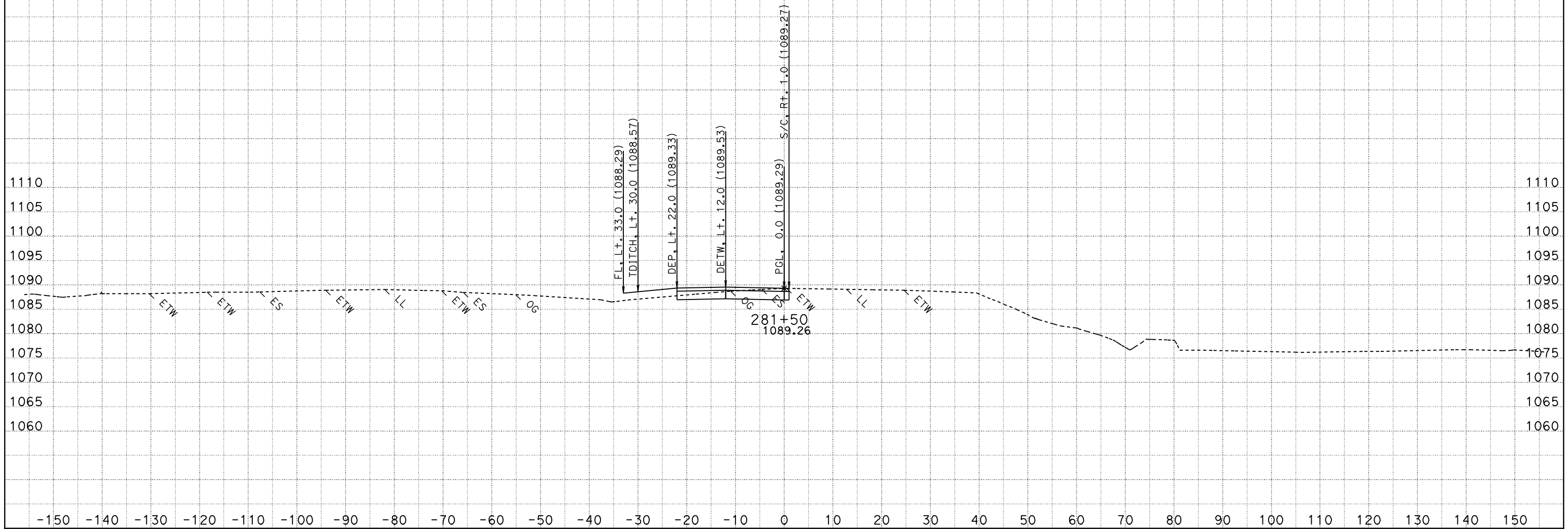
CONTRACT: 3A7121
 DIST/CO/RTE/PM: 03-ED 50 -R2.9/6.7
 PROJECT ID: ED 50 HOV

SCALE: 1" = 10' Horiz.
 1" = 10' Vert.

All Dimensions are US Survey Feet

DEB1
CROSS SECTIONS
 SHEET 79 OF XXX

FOR EARTHWORK DEVELOPMENT ONLY



CREATED BY: G. Lopez (PGL IS THE PROFILE AT THE "DEB1" ALIGNMENT)
 DATE: 11/17/2011

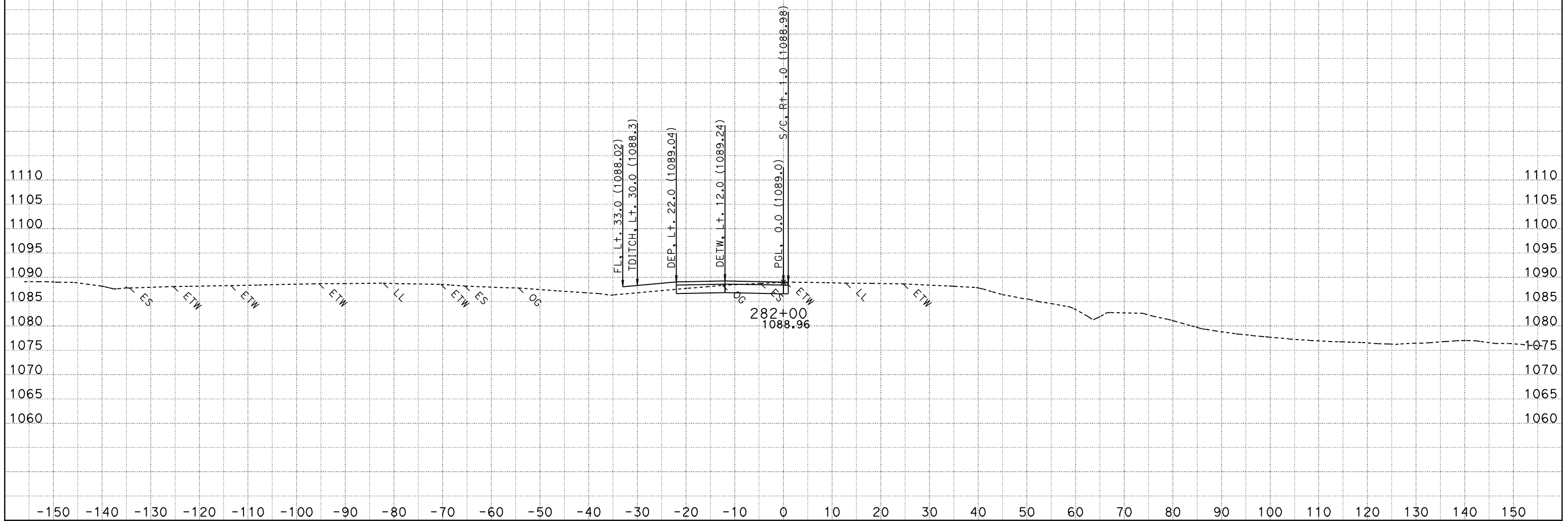
CONTRACT: 3A7121
 DIST/CO/RTE/PM: 03-ED 50 -R2.9/6.7
 PROJECT ID: ED 50 HOV

SCALE: 1" = 10' Horiz.
 1" = 10' Vert.

All Dimensions are US Survey Feet

DEB1
CROSS SECTIONS
 SHEET 80 OF XXX

FOR EARTHWORK DEVELOPMENT ONLY



CREATED BY: G. Lopez (PGL IS THE PROFILE AT THE "DEB1" ALIGNMENT)
 DATE: 11/17/2011

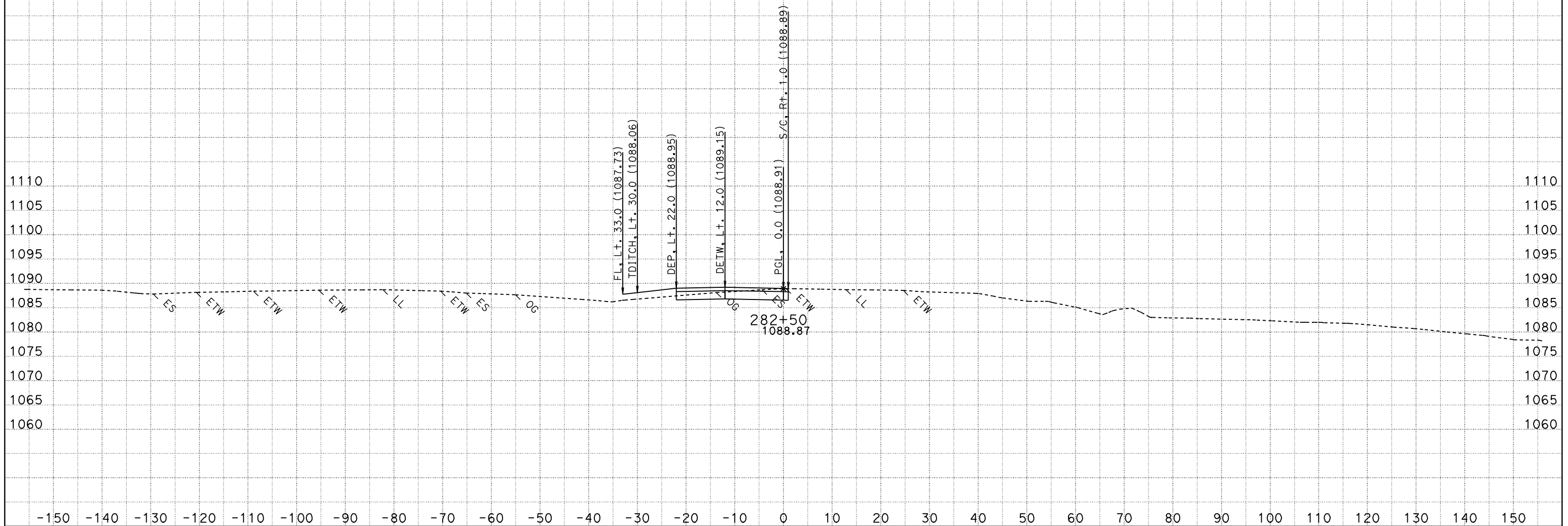
CONTRACT: 3A7121
 DIST/CO/RTE/PM: 03-ED 50 -R2.9/6.7
 PROJECT ID: ED 50 HOV

SCALE: 1" = 10' Horiz.
 1" = 10' Vert.

All Dimensions are US Survey Feet

DEB1
CROSS SECTIONS
 SHEET 81 OF XXX

FOR EARTHWORK DEVELOPMENT ONLY



CREATED BY: G. Lopez (PGL IS THE PROFILE AT THE "DEB1" ALIGNMENT)
 DATE: 11/17/2011

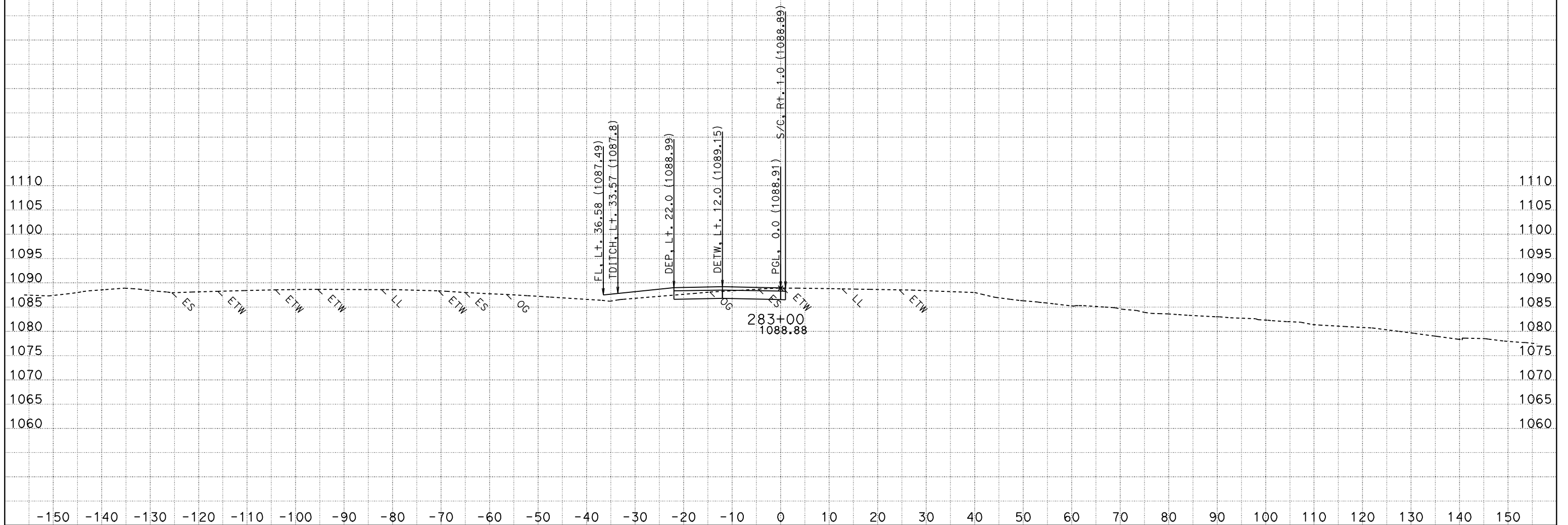
CONTRACT: 3A7121
 DIST/CO/RTE/PM: 03-ED 50 -R2.9/6.7
 PROJECT ID: ED 50 HOV

SCALE: 1" = 10' Horiz.
 1" = 10' Vert.

All Dimensions are US Survey Feet

DEB1
CROSS SECTIONS
 SHEET 82 OF XXX

FOR EARTHWORK DEVELOPMENT ONLY



CREATED BY: G. Lopez (PGL IS THE PROFILE AT THE "DEB1" ALIGNMENT)
 DATE: 11/17/2011

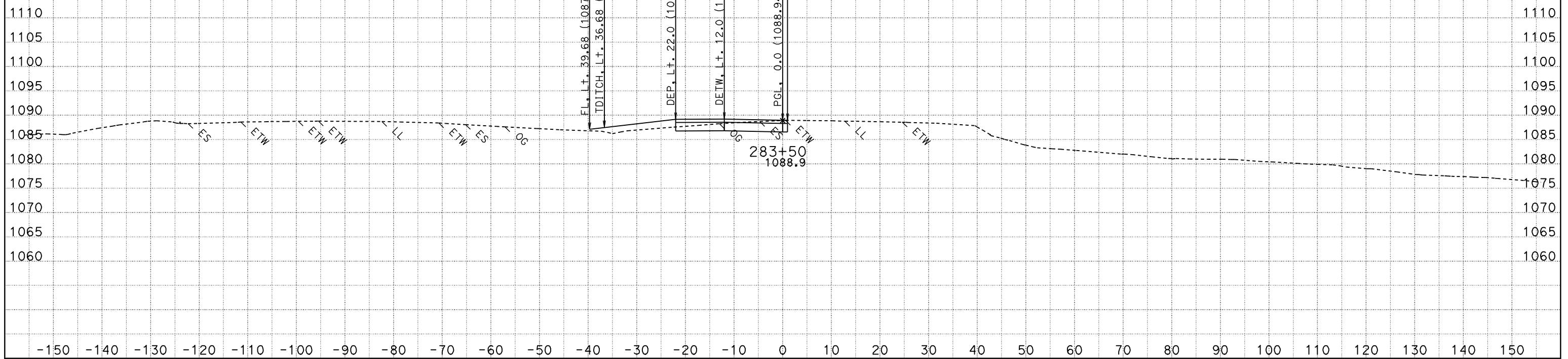
CONTRACT: 3A7121
 DIST/CO/RTE/PM: 03-ED 50 -R2.9/6.7
 PROJECT ID: ED 50 HOV

SCALE: 1" = 10' Horiz.
 1" = 10' Vert.

All Dimensions are US Survey Feet

DEB1
CROSS SECTIONS
 SHEET 83 OF XXX

FOR EARTHWORK DEVELOPMENT ONLY



CREATED BY: G. Lopez (PGL IS THE PROFILE AT THE "DEB1" ALIGNMENT)
 DATE: 11/17/2011

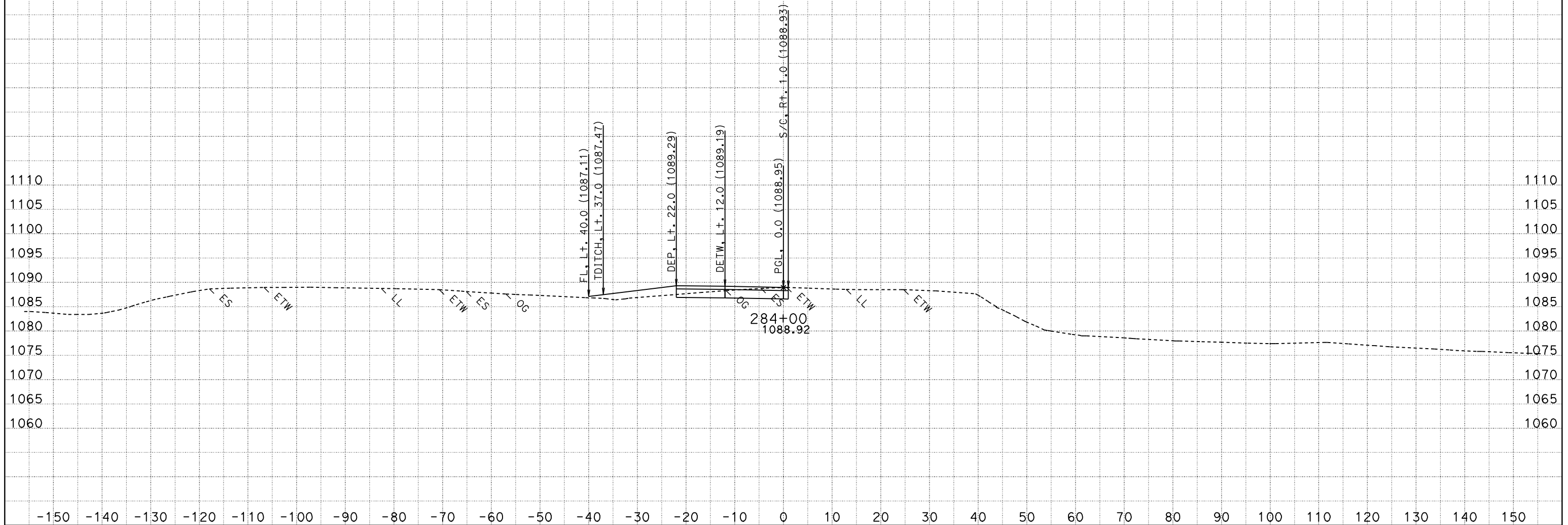
CONTRACT: 3A7121
 DIST/CO/RTE/PM: 03-ED 50 -R2.9/6.7
 PROJECT ID: ED 50 HOV

SCALE: 1" = 10' Horiz.
 1" = 10' Vert.

All Dimensions are US Survey Feet

DEB1
CROSS SECTIONS
 SHEET 84 OF XXX

FOR EARTHWORK DEVELOPMENT ONLY



CREATED BY: G. Lopez (PGL IS THE PROFILE AT THE "DEB1" ALIGNMENT)
 DATE: 11/17/2011

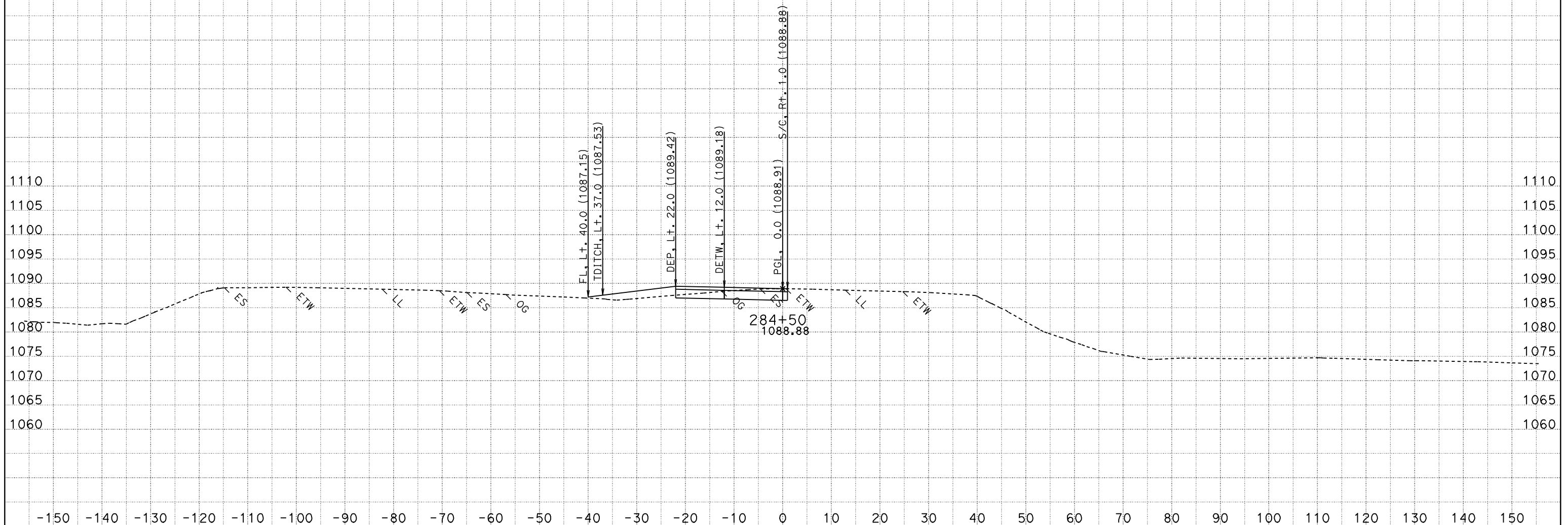
CONTRACT: 3A7121
 DIST/CO/RTE/PM: 03-ED 50 -R2.9/6.7
 PROJECT ID: ED 50 HOV

SCALE: 1" = 10' Horiz.
 1" = 10' Vert.

All Dimensions are US Survey Feet

DEB1
CROSS SECTIONS
 SHEET 85 OF XXX

FOR EARTHWORK DEVELOPMENT ONLY



CREATED BY: G. Lopez (PGL IS THE PROFILE AT THE "DEB1" ALIGNMENT)
 DATE: 11/17/2011

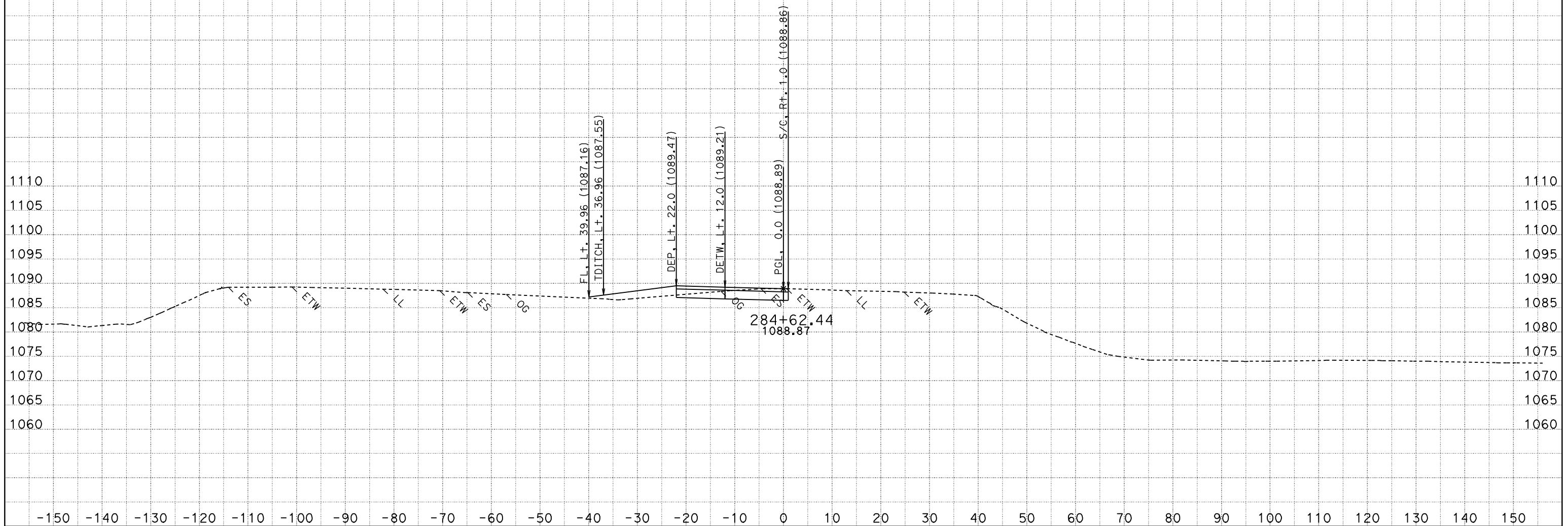
CONTRACT: 3A7121
 DIST/CO/RTE/PM: 03-ED 50 -R2.9/6.7
 PROJECT ID: ED 50 HOV

SCALE: 1" = 10' Horiz.
 1" = 10' Vert.

All Dimensions are US Survey Feet

DEB1
CROSS SECTIONS
 SHEET 86 OF XXX

FOR EARTHWORK DEVELOPMENT ONLY



CREATED BY: G. Lopez (PGL IS THE PROFILE AT THE "DEB1" ALIGNMENT)
 DATE: 11/17/2011

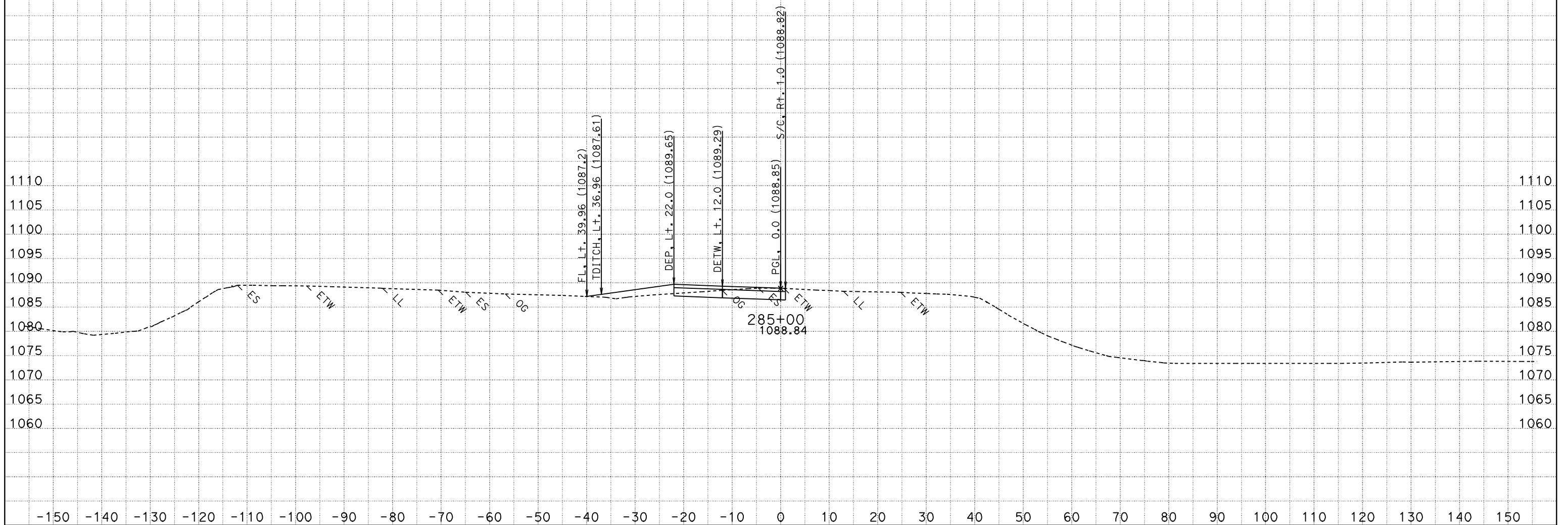
CONTRACT: 3A7121
 DIST/CO/RTE/PM: 03-ED 50 -R2.9/6.7
 PROJECT ID: ED 50 HOV

SCALE: 1" = 10' Horiz.
 1" = 10' Vert.

All Dimensions are US Survey Feet

DEB1
CROSS SECTIONS
 SHEET 87 OF XXX

FOR EARTHWORK DEVELOPMENT ONLY



CREATED BY: G. Lopez (PGL IS THE PROFILE AT THE "DEB1" ALIGNMENT)
 DATE: 11/17/2011

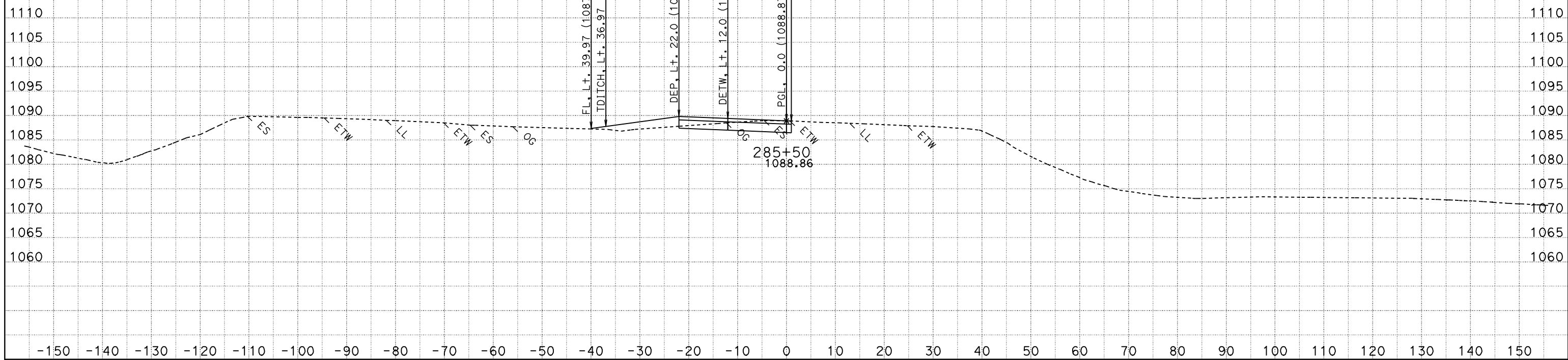
CONTRACT: 3A7121
 DIST/CO/RTE/PM: 03-ED 50 -R2.9/6.7
 PROJECT ID: ED 50 HOV

SCALE: 1" = 10' Horiz.
 1" = 10' Vert.

All Dimensions are US Survey Feet

DEB1
CROSS SECTIONS
 SHEET 88 OF XXX

FOR EARTHWORK DEVELOPMENT ONLY



CREATED BY: G. Lopez (PGL IS THE PROFILE AT THE "DEB1" ALIGNMENT)
 DATE: 11/17/2011

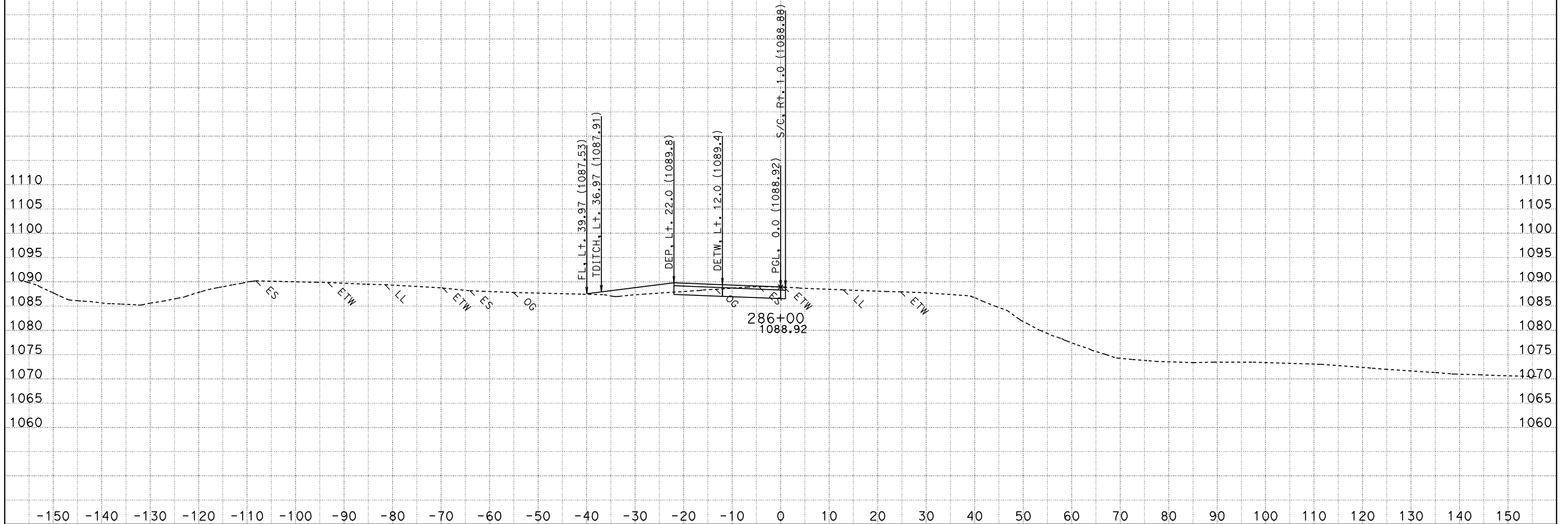
CONTRACT: 3A7121
 DIST/CO/RTE/PM: 03-ED 50 -R2.9/6.7
 PROJECT ID: ED 50 HOV

SCALE: 1" = 10' Horiz.
 1" = 10' Vert.

All Dimensions are US Survey Feet

DEB1
CROSS SECTIONS
 SHEET 89 OF XXX

FOR EARTHWORK DEVELOPMENT ONLY



CREATED BY: G. Lopez (PGL IS THE PROFILE AT THE "DEB1" ALIGNMENT)
 DATE: 11/17/2011

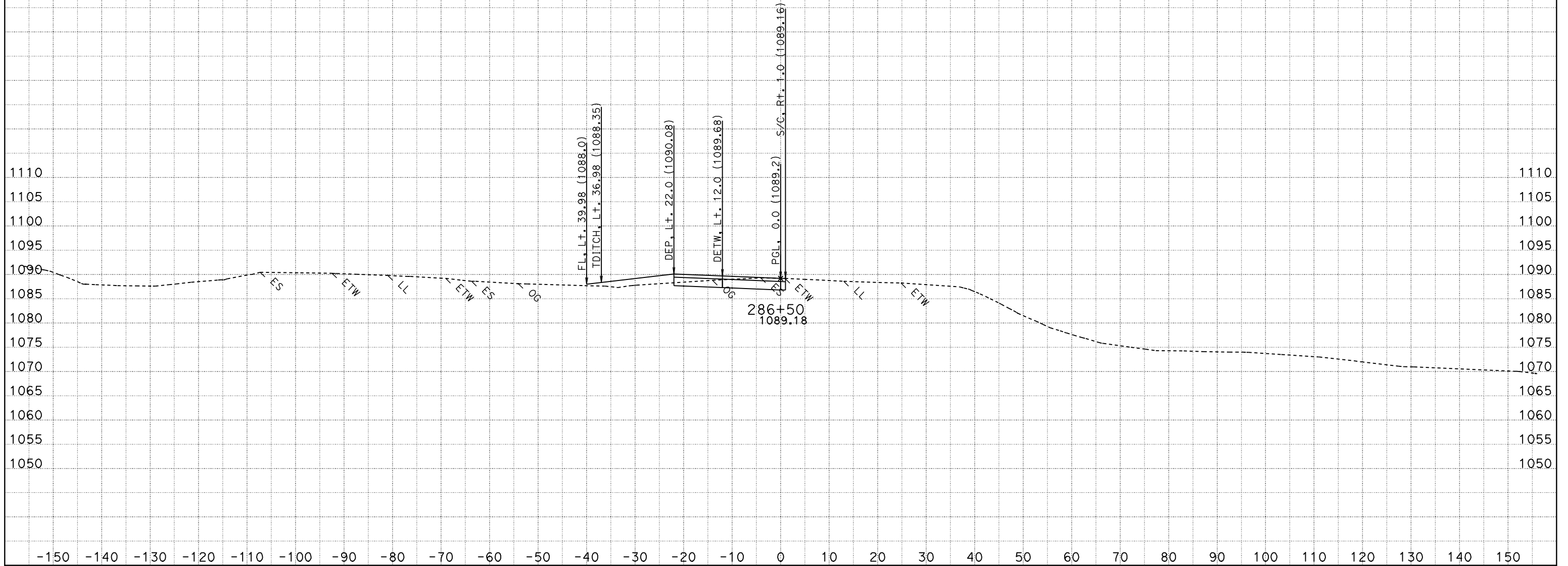
CONTRACT: 3A7121
 DIST/CO/RTE/PM: 03-ED 50 -R2.9/6.7
 PROJECT ID: ED 50 HOV

SCALE: 1" = 10' Horiz.
 1" = 10' Vert.

All Dimensions are US Survey Feet

DEB1
CROSS SECTIONS
 SHEET 90 OF XXX

FOR EARTHWORK DEVELOPMENT ONLY



CREATED BY: G. Lopez (PGL IS THE PROFILE AT THE "DEB1" ALIGNMENT)
 DATE: 11/17/2011

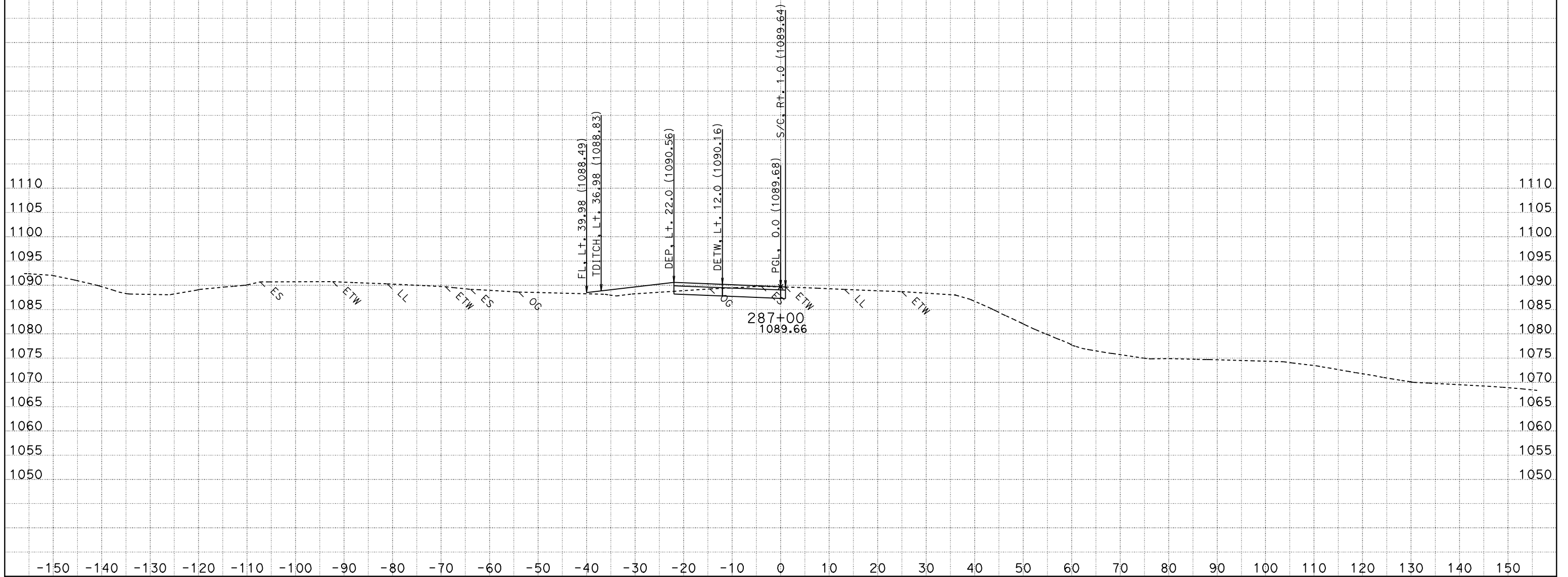
CONTRACT: 3A7121
 DIST/CO/RTE/PM: 03-ED 50 -R2.9/6.7
 PROJECT ID: ED 50 HOV

SCALE: 1" = 10' Horiz.
 1" = 10' Vert.

All Dimensions are US Survey Feet

DEB1
CROSS SECTIONS
 SHEET 91 OF XXX

FOR EARTHWORK DEVELOPMENT ONLY



CREATED BY: G. Lopez (PGL IS THE PROFILE AT THE "DEB1" ALIGNMENT)
 DATE: 11/17/2011

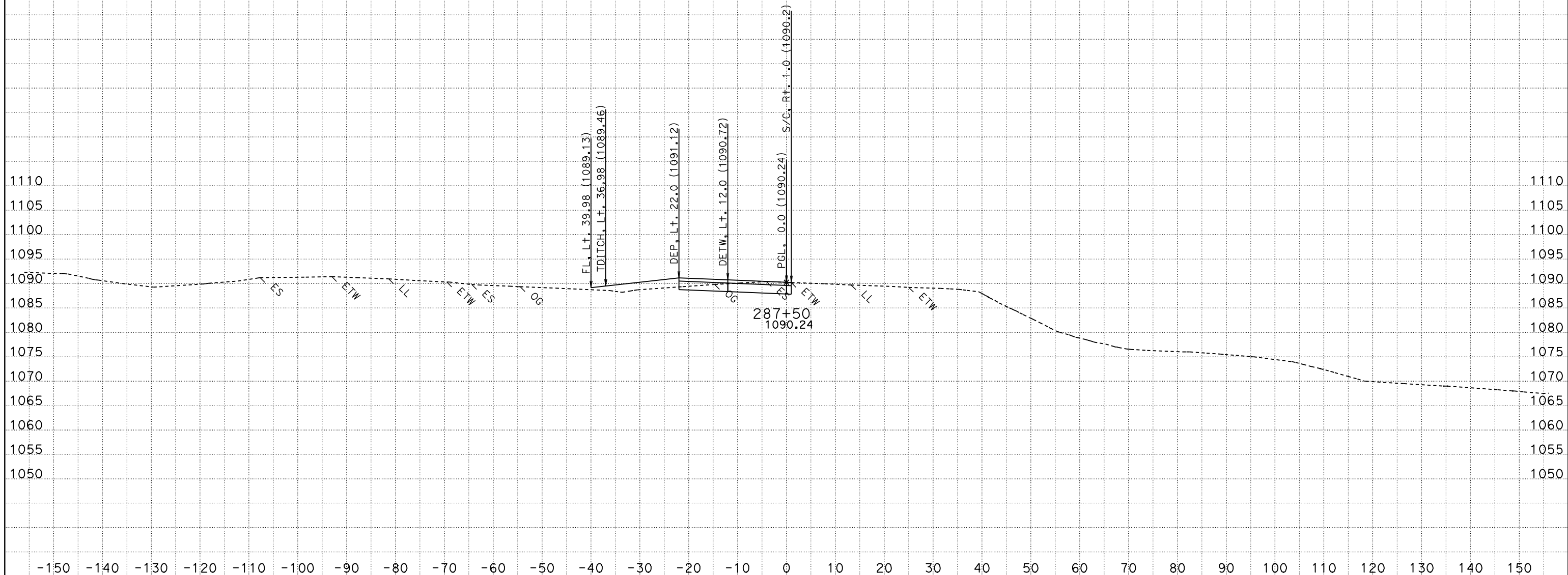
CONTRACT: 3A7121
 DIST/CO/RTE/PM: 03-ED 50 -R2.9/6.7
 PROJECT ID: ED 50 HOV

SCALE: 1" = 10' Horiz.
 1" = 10' Vert.

All Dimensions are US Survey Feet

DEB1
CROSS SECTIONS
 SHEET 92 OF XXX

FOR EARTHWORK DEVELOPMENT ONLY



CREATED BY: G. Lopez (PGL IS THE PROFILE AT THE "DEB1" ALIGNMENT)
 DATE: 11/17/2011

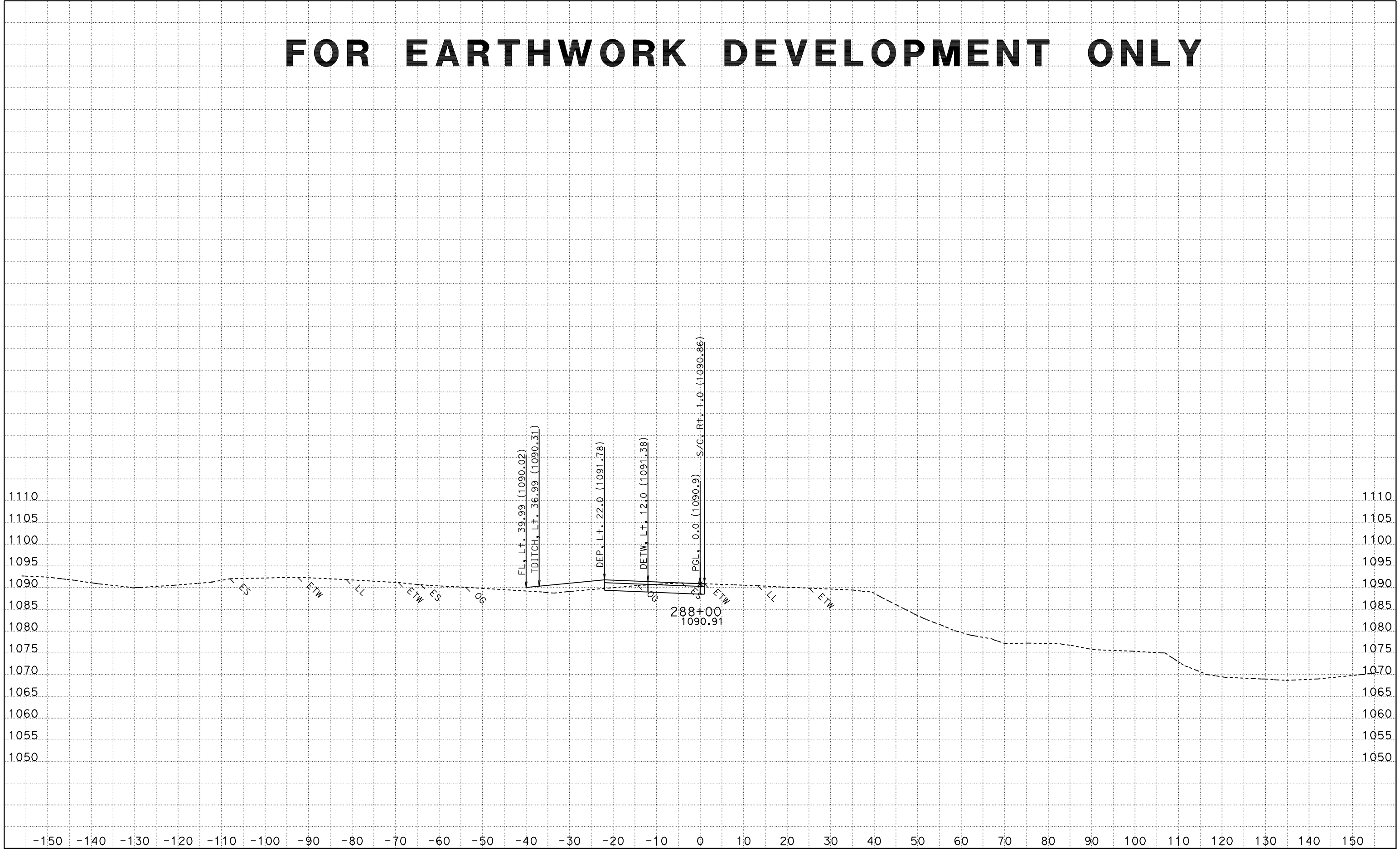
CONTRACT: 3A7121
 DIST/CO/RTE/PM: 03-ED 50 -R2.9/6.7
 PROJECT ID: ED 50 HOV

SCALE: 1" = 10' Horiz.
 1" = 10' Vert.

All Dimensions are US Survey Feet

DEB1
CROSS SECTIONS
 SHEET 93 OF XXX

FOR EARTHWORK DEVELOPMENT ONLY



CREATED BY: G. Lopez (PGL IS THE PROFILE AT THE "DEB1" ALIGNMENT)
 DATE: 11/17/2011

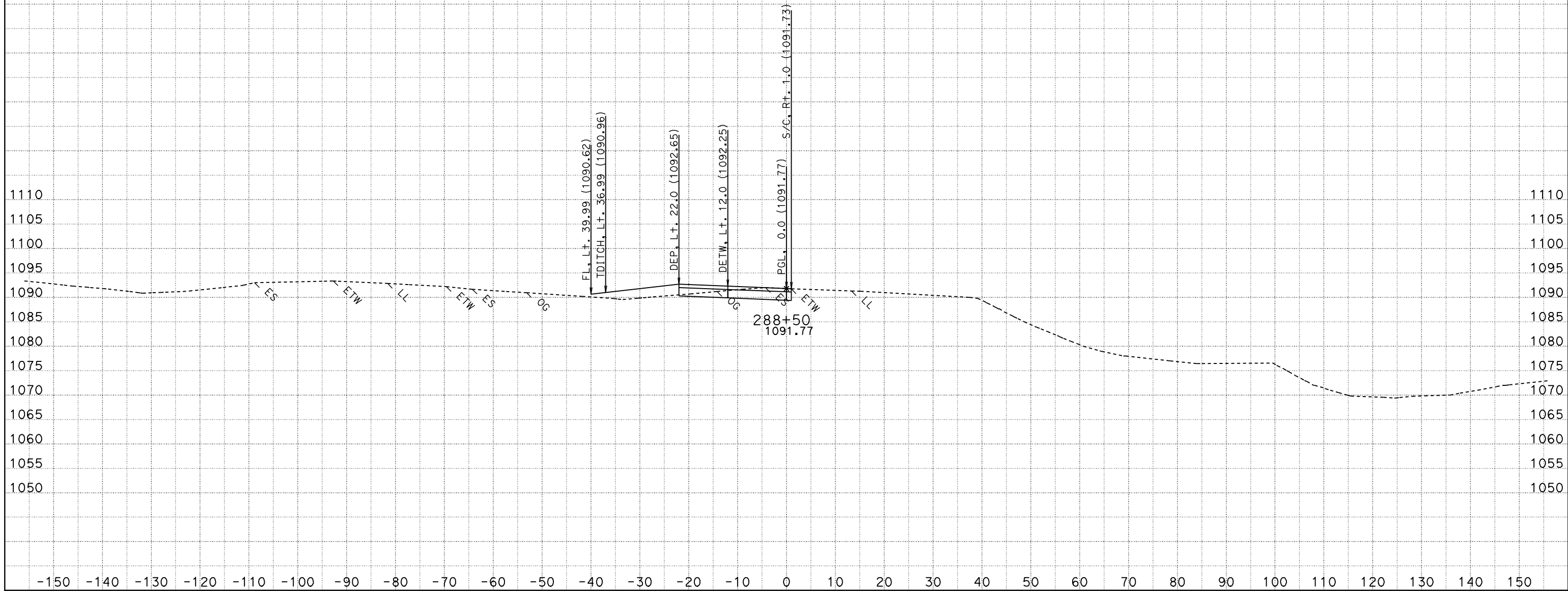
CONTRACT: 3A7121
 DIST/CO/RTE/PM: 03-ED 50 -R2.9/6.7
 PROJECT ID: ED 50 HOV

SCALE: 1" = 10' Horiz.
 1" = 10' Vert.

All Dimensions are US Survey Feet

DEB1
CROSS SECTIONS
 SHEET 94 OF XXX

FOR EARTHWORK DEVELOPMENT ONLY



CREATED BY: G. Lopez (PGL IS THE PROFILE AT THE "DEB1" ALIGNMENT)
 DATE: 11/17/2011

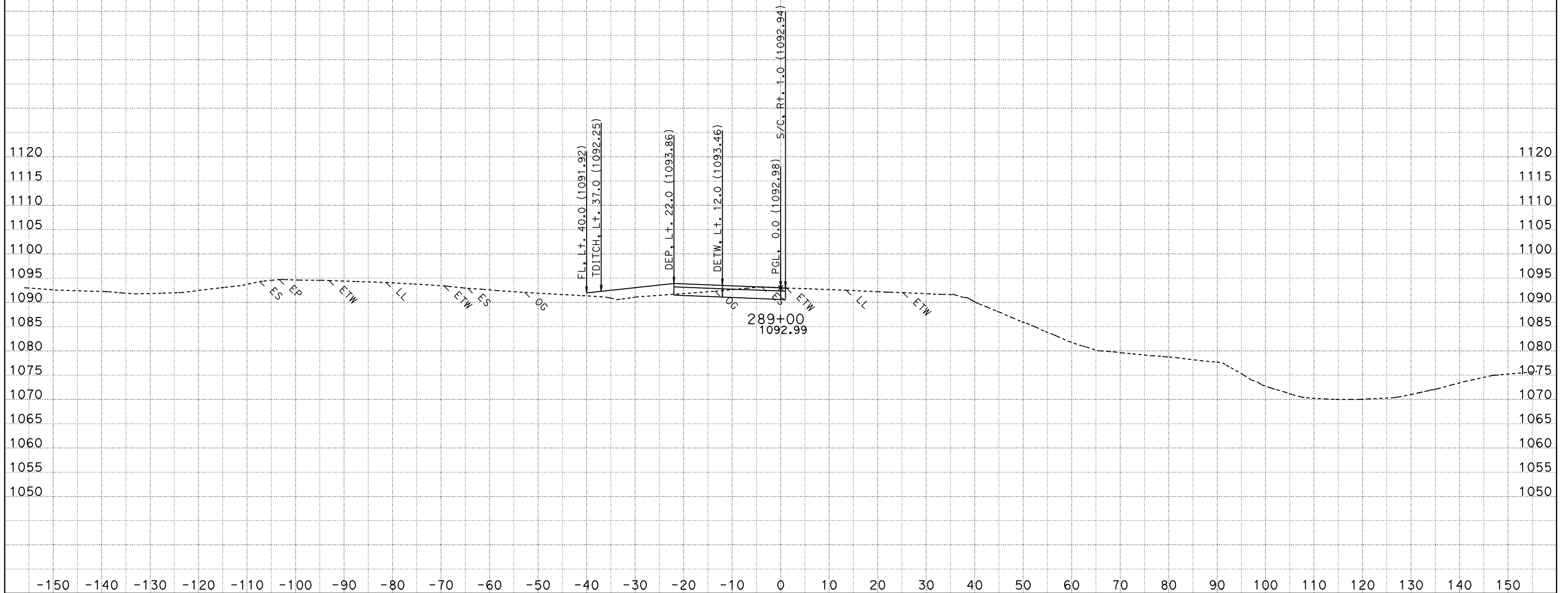
CONTRACT: 3A7121
 DIST/CO/RTE/PM: 03-ED 50 -R2.9/6.7
 PROJECT ID: ED 50 HOV

SCALE: 1" = 10' Horiz.
 1" = 10' Vert.

All Dimensions are US Survey Feet

DEB1
CROSS SECTIONS
 SHEET 95 OF XXX

FOR EARTHWORK DEVELOPMENT ONLY



CREATED BY: G. Lopez (PGL IS THE PROFILE AT THE "DEB1" ALIGNMENT)
 DATE: 11/17/2011

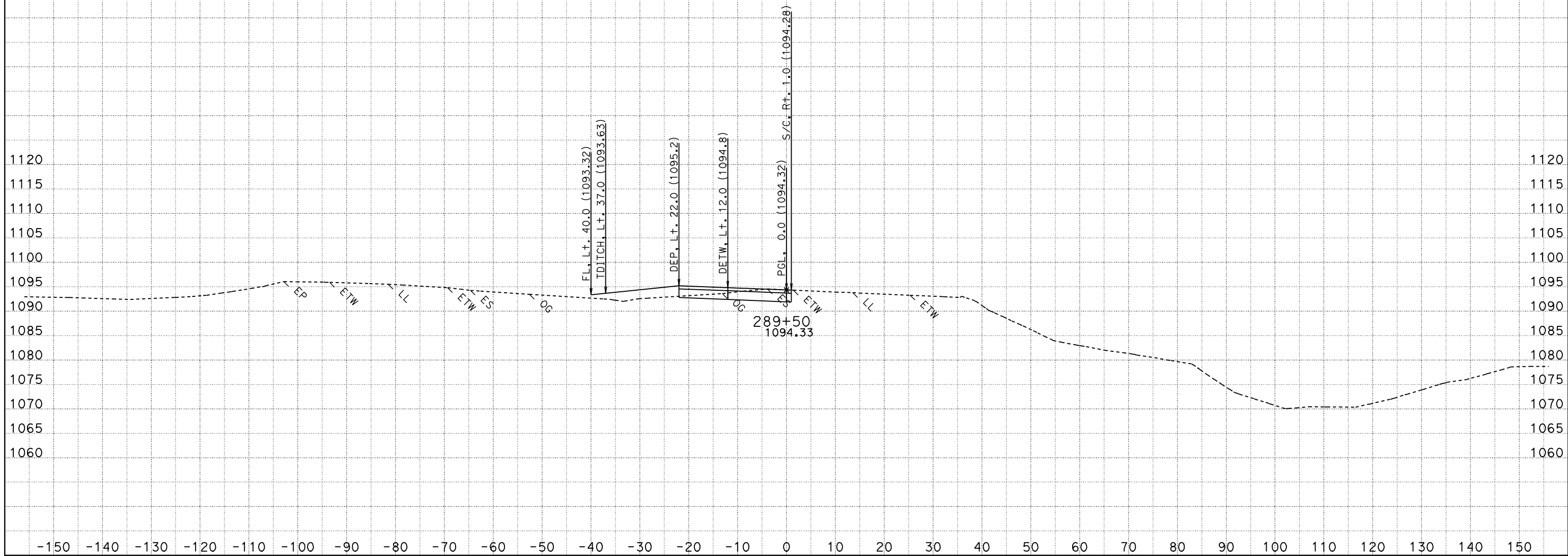
CONTRACT: 3A7121
 DIST/CO/RTE/PM: 03-ED 50 -R2.9/6.7
 PROJECT ID: ED 50 HOV

SCALE: 1" = 10' Horiz.
 1" = 10' Vert.

All Dimensions are US Survey Feet

DEB1
CROSS SECTIONS
 SHEET 96 OF XXX

FOR EARTHWORK DEVELOPMENT ONLY



CREATED BY: G. Lopez (PGL IS THE PROFILE AT THE "DEB1" ALIGNMENT)
 DATE: 11/17/2011

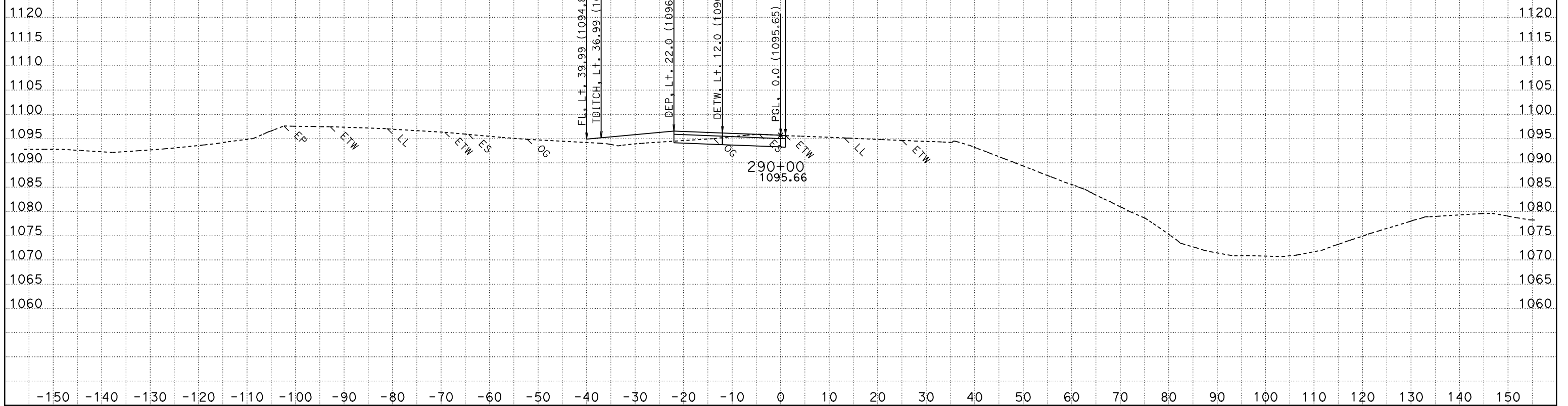
CONTRACT: 3A7121
 DIST/CO/RTE/PM: 03-ED 50 -R2.9/6.7
 PROJECT ID: ED 50 HOV

SCALE: 1" = 10' Horiz.
 1" = 10' Vert.

All Dimensions are US Survey Feet

DEB1
CROSS SECTIONS
 SHEET 97 OF XXX

FOR EARTHWORK DEVELOPMENT ONLY



CREATED BY: G. Lopez (PGL IS THE PROFILE AT THE "DEB1" ALIGNMENT)
 DATE: 11/17/2011

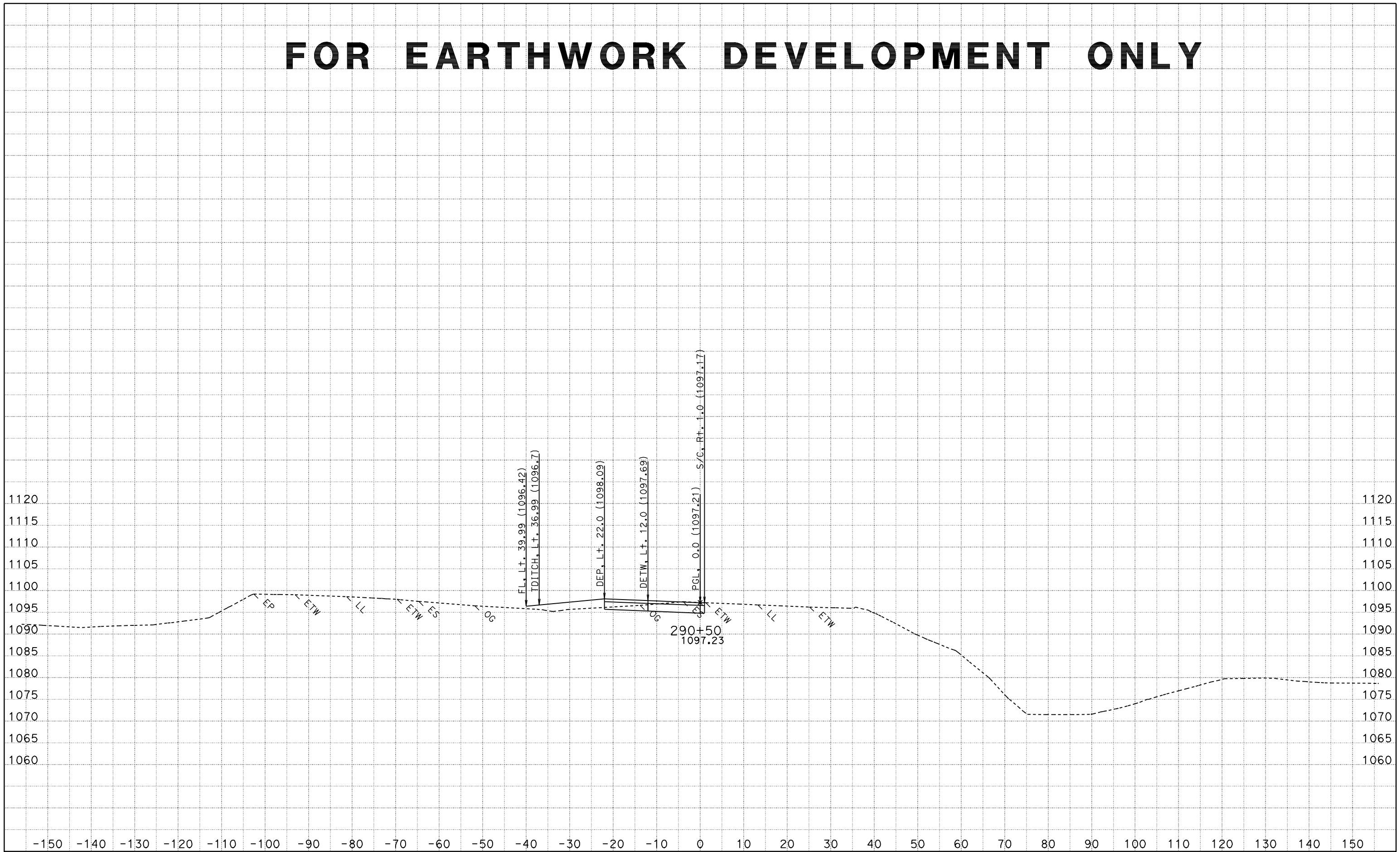
CONTRACT: 3A7121
 DIST/CO/RTE/PM: 03-ED 50 -R2.9/6.7
 PROJECT ID: ED 50 HOV

SCALE: 1" = 10' Horiz.
 1" = 10' Vert.

All Dimensions are US Survey Feet

DEB1
CROSS SECTIONS
 SHEET 98 OF XXX

FOR EARTHWORK DEVELOPMENT ONLY



CREATED BY: G. Lopez (PGL IS THE PROFILE AT THE "DEB1" ALIGNMENT)
 DATE: 11/17/2011

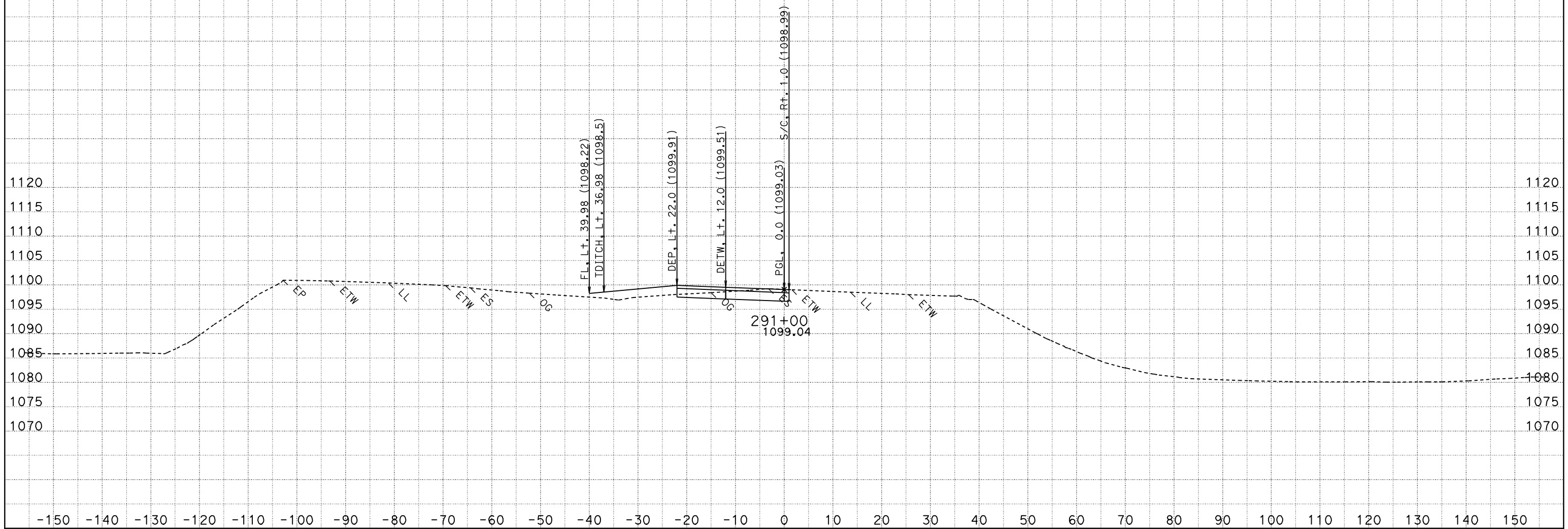
CONTRACT: 3A7121
 DIST/CO/RTE/PM: 03-ED 50 -R2.9/6.7
 PROJECT ID: ED 50 HOV

SCALE: 1" = 10' Horiz.
 1" = 10' Vert.

All Dimensions are US Survey Feet

DEB1
CROSS SECTIONS
 SHEET 99 OF XXX

FOR EARTHWORK DEVELOPMENT ONLY



CREATED BY: G. Lopez (PGL IS THE PROFILE AT THE "DEB1" ALIGNMENT)
 DATE: 11/17/2011

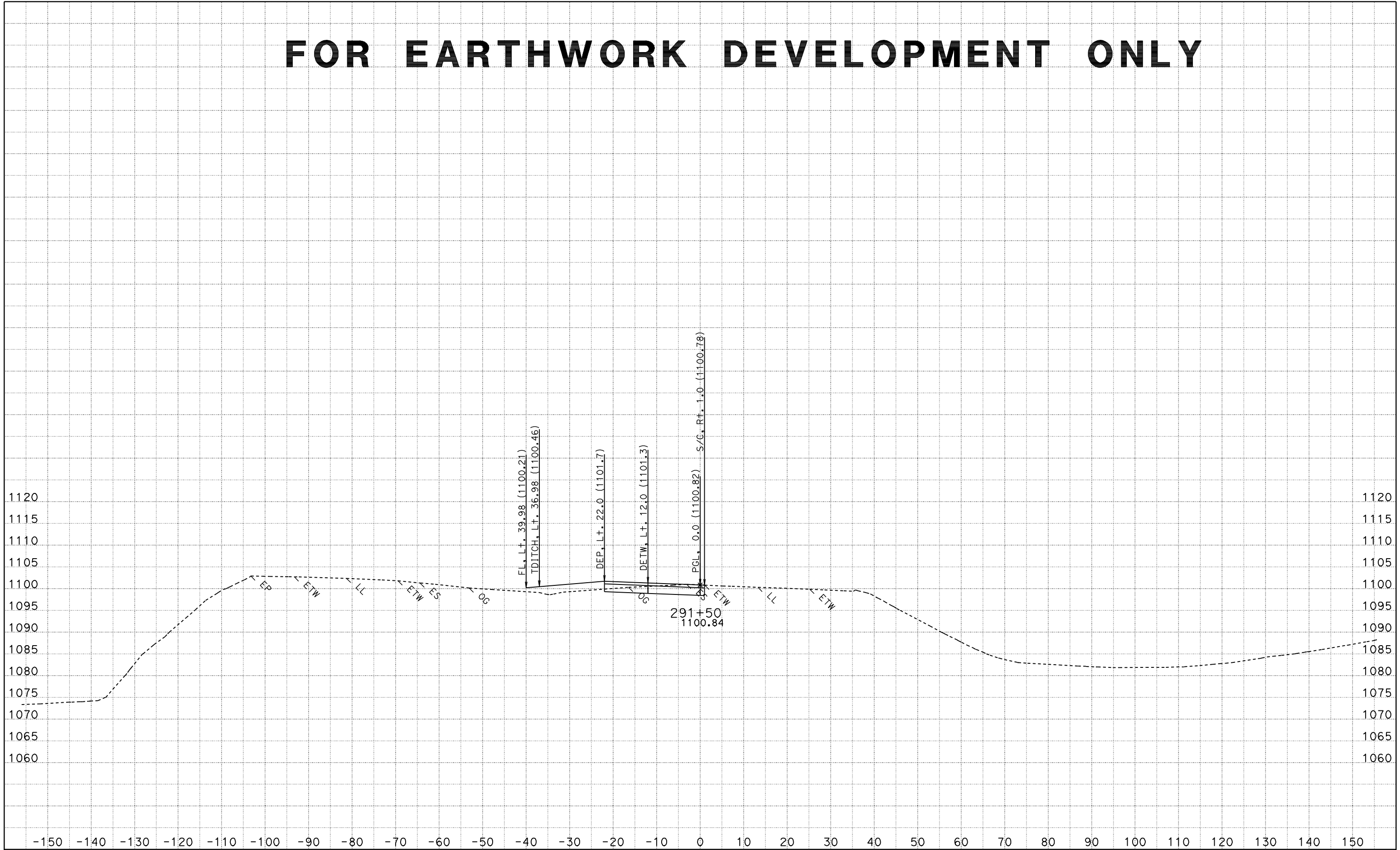
CONTRACT: 3A7121
 DIST/CO/RTE/PM: 03-ED 50 -R2.9/6.7
 PROJECT ID: ED 50 HOV

SCALE: 1" = 10' Horiz.
 1" = 10' Vert.

All Dimensions are US Survey Feet

DEB1
CROSS SECTIONS
 SHEET 100 OF XXX

FOR EARTHWORK DEVELOPMENT ONLY



CREATED BY: G. Lopez (PGL IS THE PROFILE AT THE "DEB1" ALIGNMENT)
 DATE: 11/17/2011

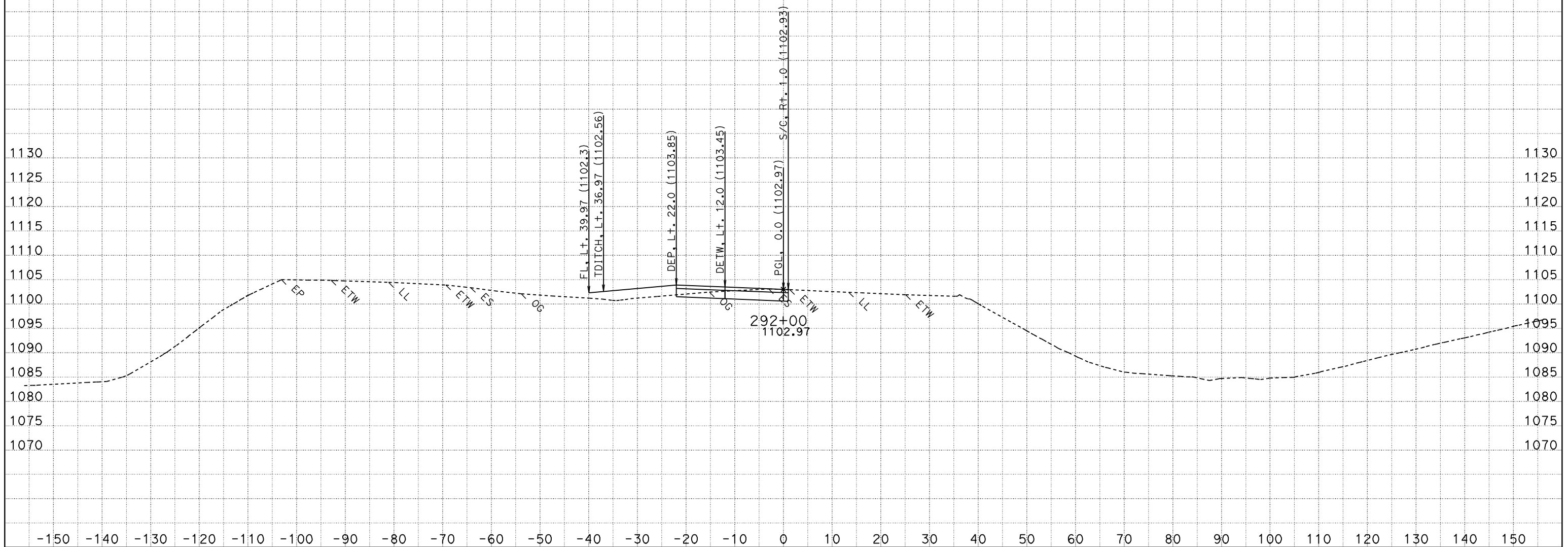
CONTRACT: 3A7121
 DIST/CO/RTE/PM: 03-ED 50 -R2.9/6.7
 PROJECT ID: ED 50 HOV

SCALE: 1" = 10' Horiz.
 1" = 10' Vert.

All Dimensions are US Survey Feet

DEB1
CROSS SECTIONS
 SHEET 101 OF XXX

FOR EARTHWORK DEVELOPMENT ONLY



CREATED BY: G. Lopez (PGL IS THE PROFILE AT THE "DEB1" ALIGNMENT)
 DATE: 11/17/2011

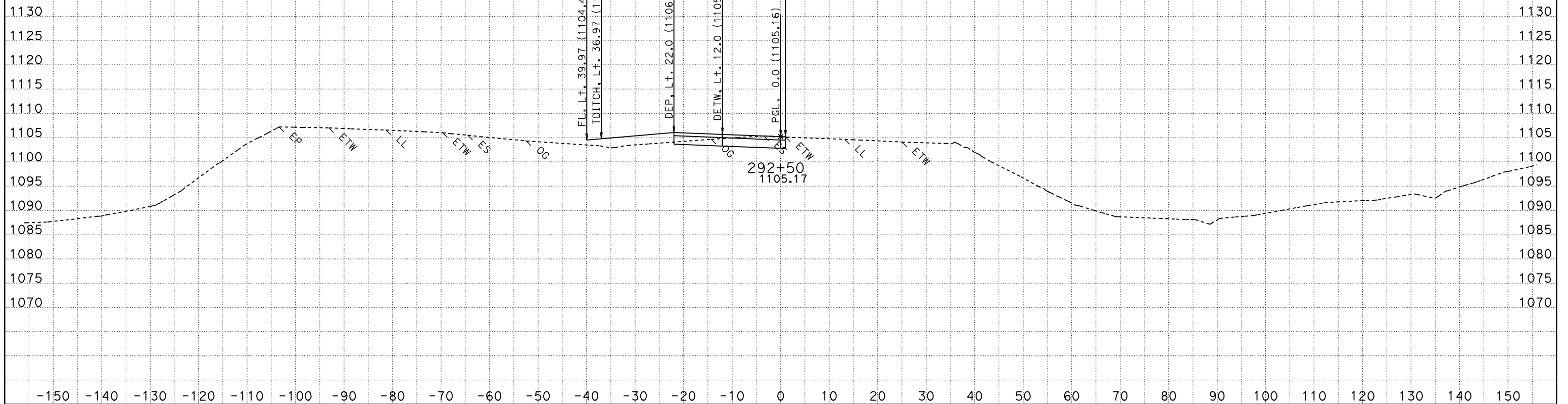
CONTRACT: 3A7121
 DIST/CO/RTE/PM: 03-ED 50 -R2.9/6.7
 PROJECT ID: ED 50 HOV

SCALE: 1" = 10' Horiz.
 1" = 10' Vert.

All Dimensions are US Survey Feet

DEB1
CROSS SECTIONS
 SHEET 102 OF XXX

FOR EARTHWORK DEVELOPMENT ONLY



CREATED BY: G. Lopez (PGL IS THE PROFILE AT THE "DEB1" ALIGNMENT)
 DATE: 11/17/2011

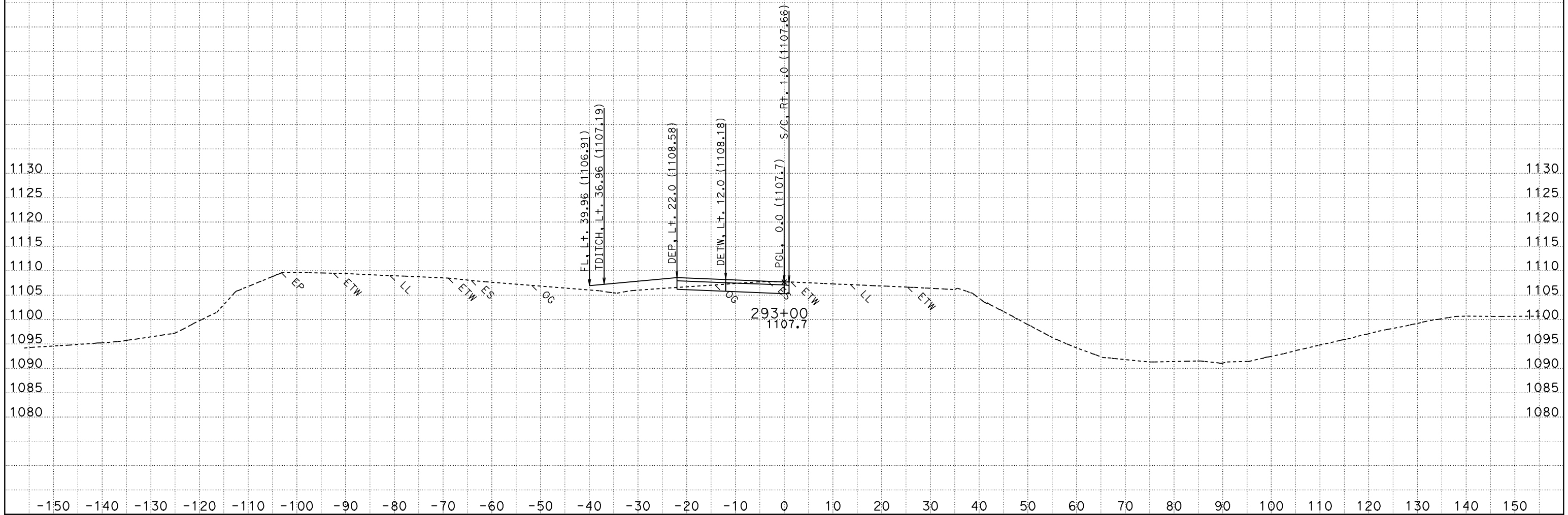
CONTRACT: 3A7121
 DIST/CO/RTE/PM: 03-ED 50 -R2.9/6.7
 PROJECT ID: ED 50 HOV

SCALE: 1" = 10' Horiz.
 1" = 10' Vert.

All Dimensions are US Survey Feet

DEB1
CROSS SECTIONS
 SHEET 103 OF XXX

FOR EARTHWORK DEVELOPMENT ONLY



CREATED BY: G. Lopez (PGL IS THE PROFILE AT THE "DEB1" ALIGNMENT)
 DATE: 11/17/2011

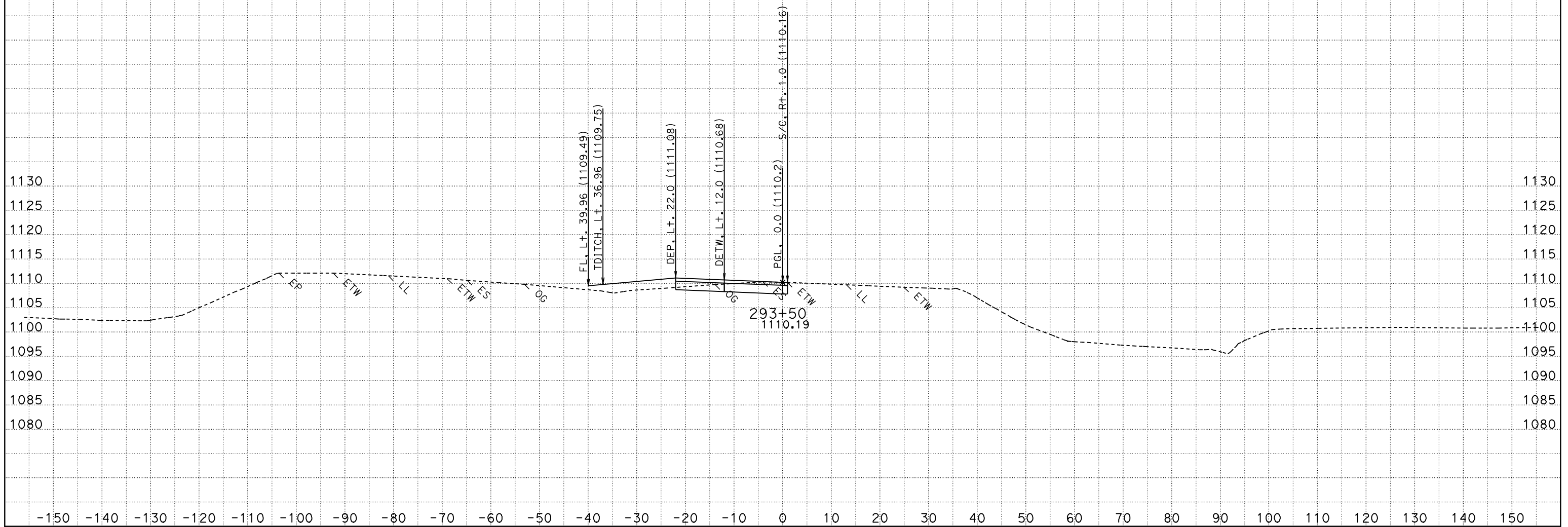
CONTRACT: 3A7121
 DIST/CO/RTE/PM: 03-ED 50 -R2.9/6.7
 PROJECT ID: ED 50 HOV

SCALE: 1" = 10' Horiz.
 1" = 10' Vert.

All Dimensions are US Survey Feet

DEB1
CROSS SECTIONS
 SHEET 104 OF XXX

FOR EARTHWORK DEVELOPMENT ONLY



CREATED BY: G. Lopez (PGL IS THE PROFILE AT THE "DEB1" ALIGNMENT)
 DATE: 11/17/2011

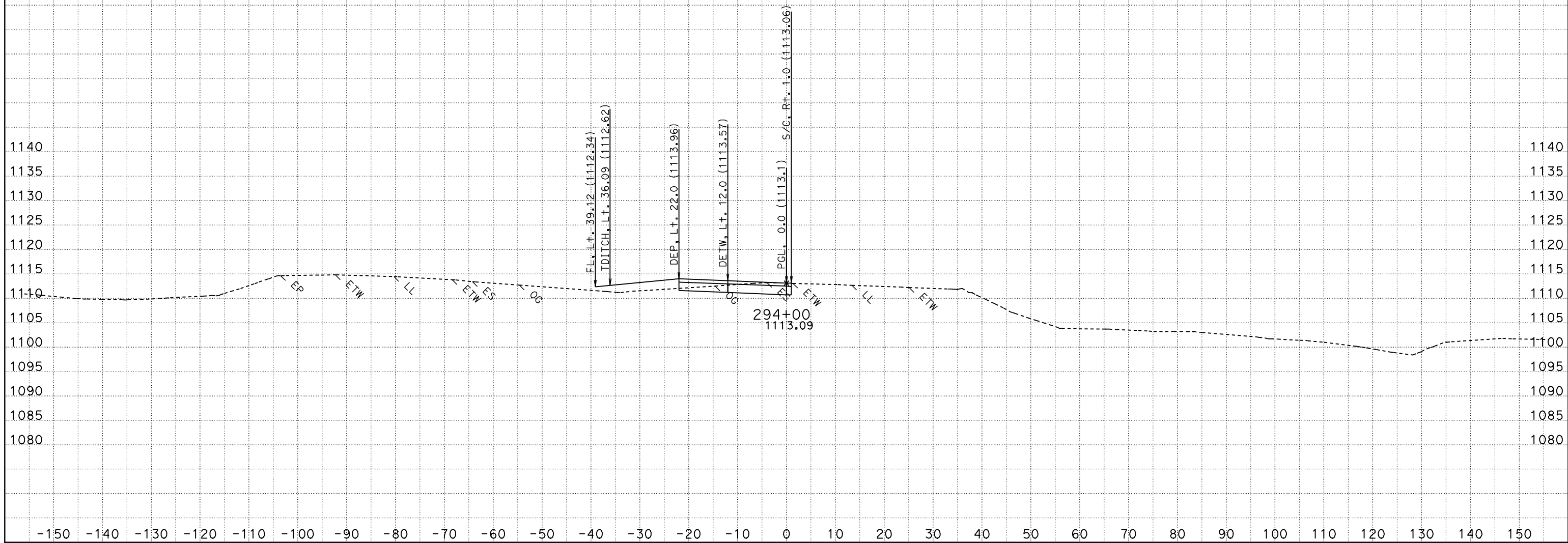
CONTRACT: 3A7121
 DIST/CO/RTE/PM: 03-ED 50 -R2.9/6.7
 PROJECT ID: ED 50 HOV

SCALE: 1" = 10' Horiz.
 1" = 10' Vert.

All Dimensions are US Survey Feet

DEB1
CROSS SECTIONS
 SHEET 105 OF XXX

FOR EARTHWORK DEVELOPMENT ONLY



CREATED BY: G. Lopez (PGL IS THE PROFILE AT THE "DEB1" ALIGNMENT)
 DATE: 11/17/2011

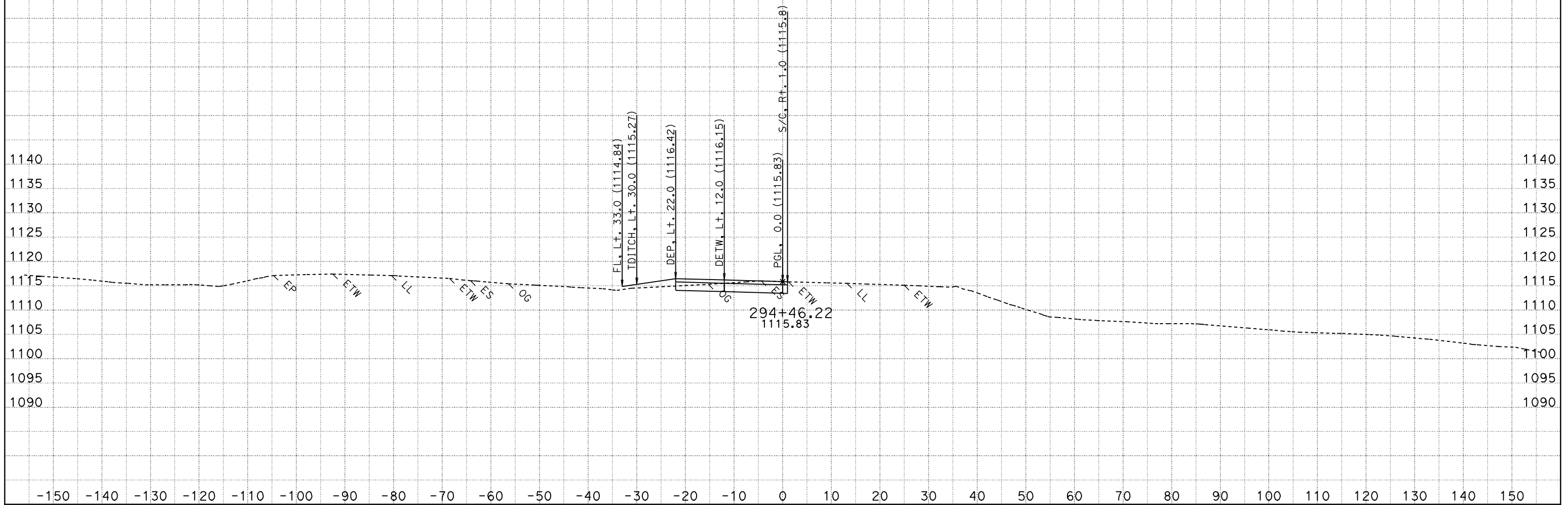
CONTRACT: 3A7121
 DIST/CO/RTE/PM: 03-ED 50 -R2.9/6.7
 PROJECT ID: ED 50 HOV

SCALE: 1" = 10' Horiz.
 1" = 10' Vert.

All Dimensions are US Survey Feet

DEB1
CROSS SECTIONS
 SHEET 106 OF XXX

FOR EARTHWORK DEVELOPMENT ONLY



CREATED BY: G. Lopez (PGL IS THE PROFILE AT THE "DEB1" ALIGNMENT)
 DATE: 11/17/2011

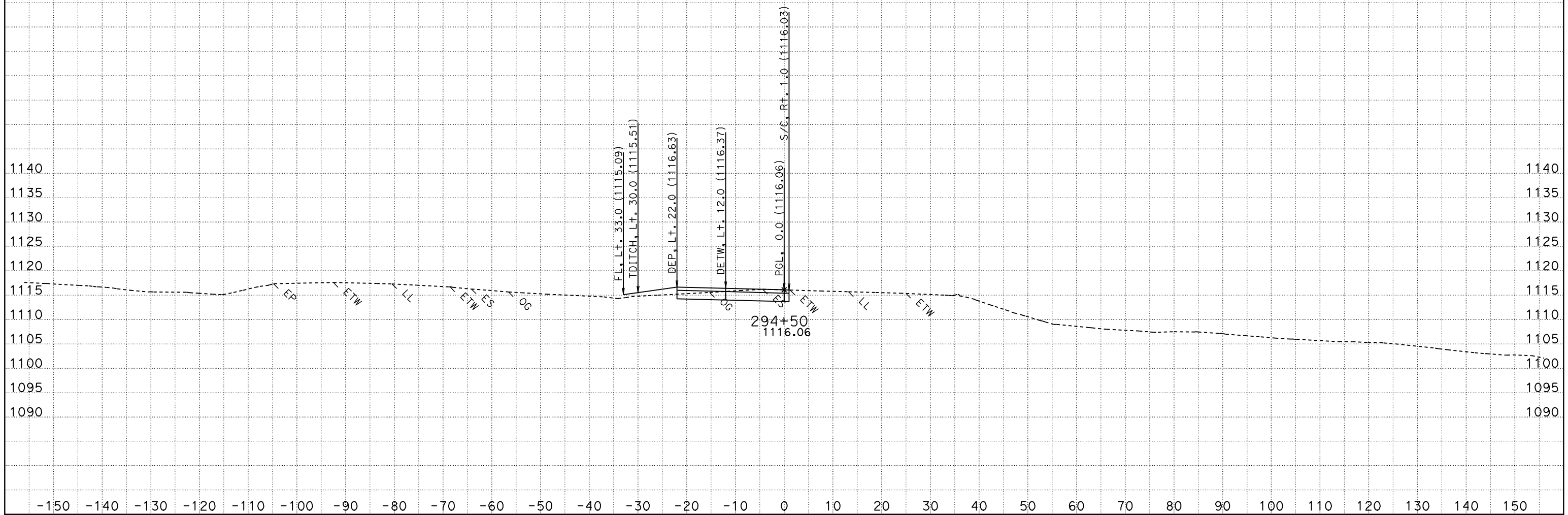
CONTRACT: 3A7121
 DIST/CO/RTE/PM: 03-ED 50 -R2.9/6.7
 PROJECT ID: ED 50 HOV

SCALE: 1" = 10' Horiz.
 1" = 10' Vert.

All Dimensions are US Survey Feet

DEB1
CROSS SECTIONS
 SHEET 107 OF XXX

FOR EARTHWORK DEVELOPMENT ONLY



CREATED BY: G. Lopez (PGL IS THE PROFILE AT THE "DEB1" ALIGNMENT)
 DATE: 11/17/2011

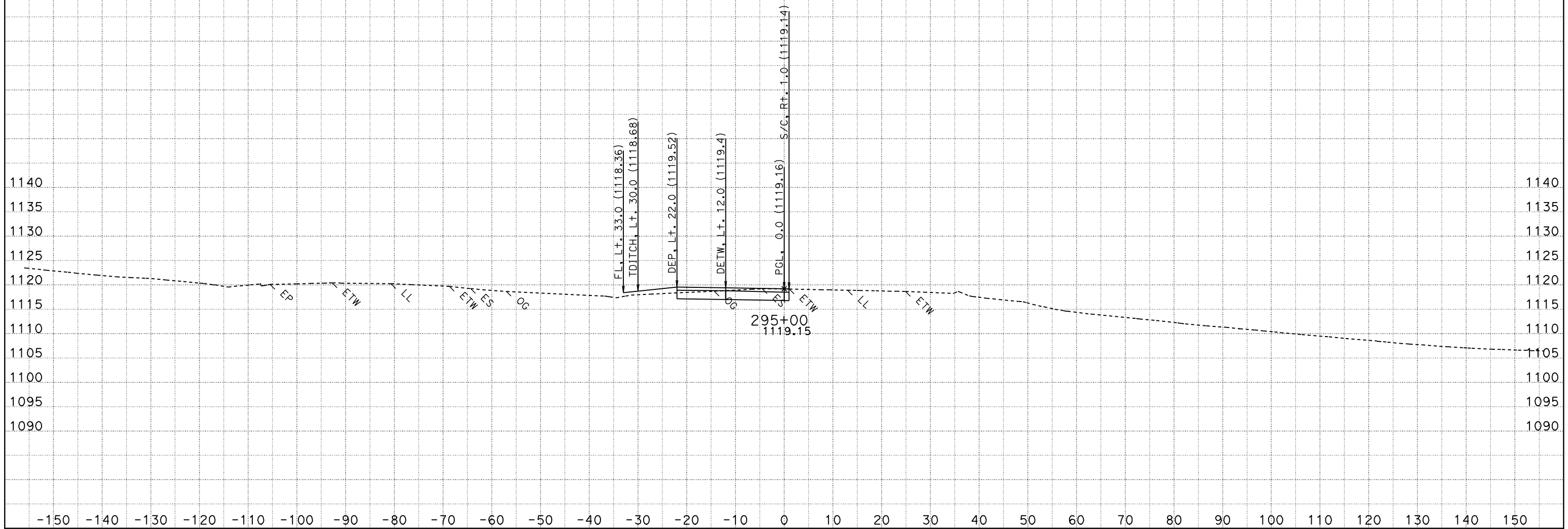
CONTRACT: 3A7121
 DIST/CO/RTE/PM: 03-ED 50 -R2.9/6.7
 PROJECT ID: ED 50 HOV

SCALE: 1" = 10' Horiz.
 1" = 10' Vert.

All Dimensions are US Survey Feet

DEB1
CROSS SECTIONS
 SHEET 108 OF XXX

FOR EARTHWORK DEVELOPMENT ONLY



CREATED BY: G. Lopez (PGL IS THE PROFILE AT THE "DEB1" ALIGNMENT)
 DATE: 11/17/2011

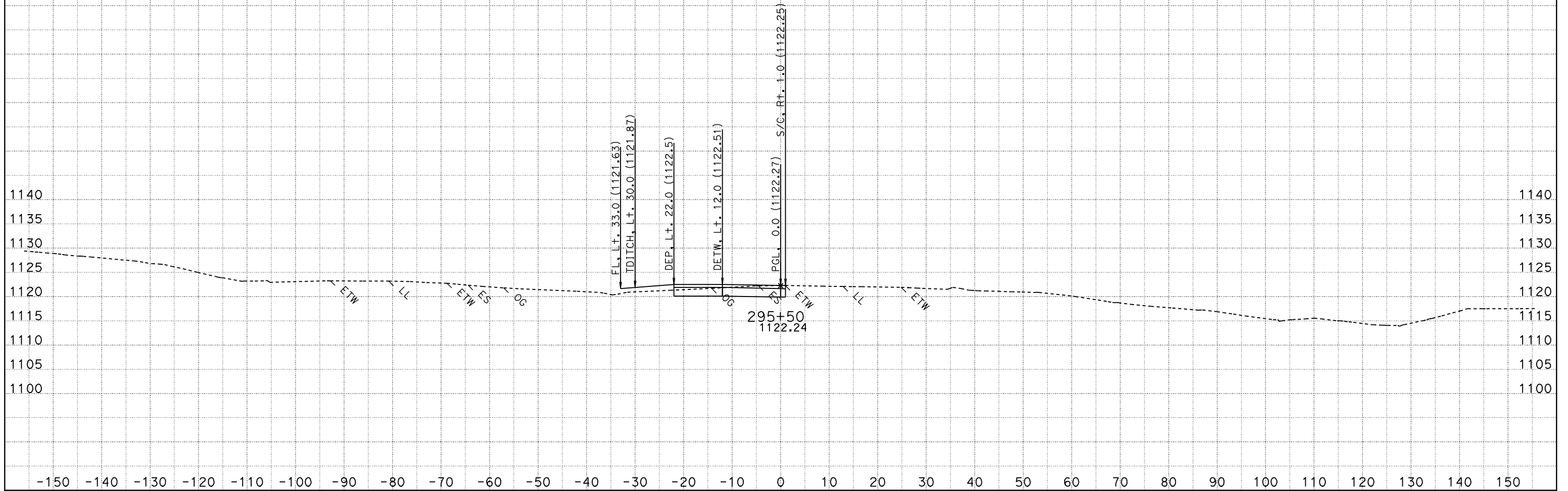
CONTRACT: 3A7121
 DIST/CO/RTE/PM: 03-ED 50 -R2.9/6.7
 PROJECT ID: ED 50 HOV

SCALE: 1" = 10' Horiz.
 1" = 10' Vert.

All Dimensions are US Survey Feet

DEB1
CROSS SECTIONS
 SHEET 109 OF XXX

FOR EARTHWORK DEVELOPMENT ONLY



CREATED BY: G. Lopez (PGL IS THE PROFILE AT THE "DEB1" ALIGNMENT)
 DATE: 11/17/2011

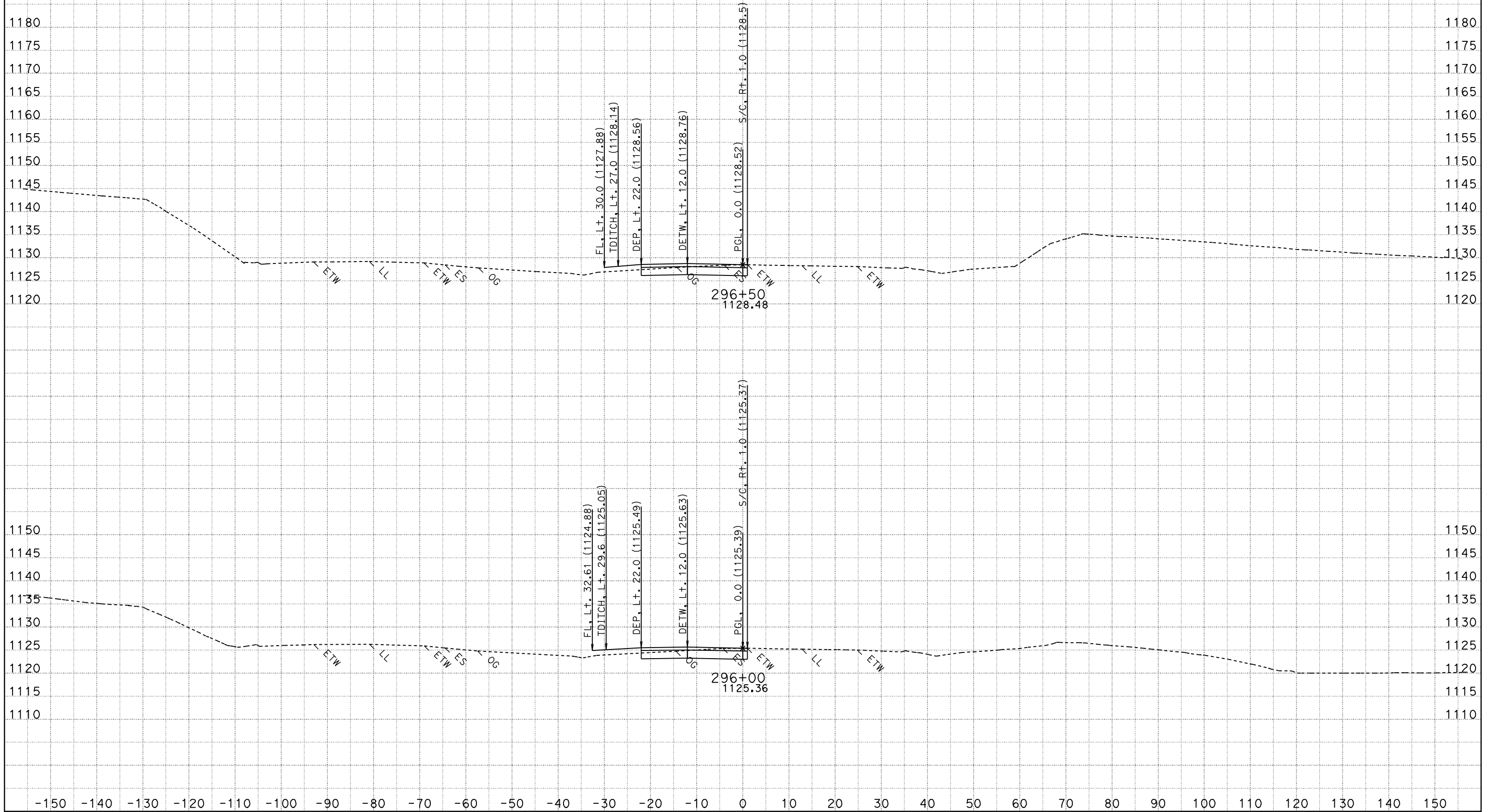
CONTRACT: 3A7121
 DIST/CO/RTE/PM: 03-ED 50 -R2.9/6.7
 PROJECT ID: ED 50 HOV

SCALE: 1" = 10' Horiz.
 1" = 10' Vert.

All Dimensions are US Survey Feet

DEB1
CROSS SECTIONS
 SHEET 110 OF XXX

FOR EARTHWORK DEVELOPMENT ONLY



CREATED BY: G. Lopez (PGL IS THE PROFILE AT THE "DEB1" ALIGNMENT)
 DATE: 11/17/2011

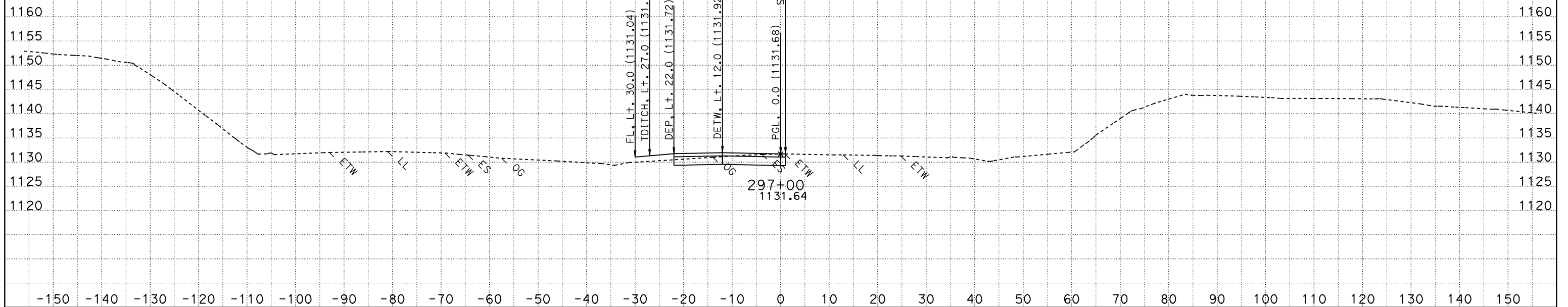
CONTRACT: 3A7121
 DIST/CO/RTE/PM: 03-ED 50 -R2.9/6.7
 PROJECT ID: ED 50 HOV

SCALE: 1" = 10' Horiz.
 1" = 10' Vert.

All Dimensions are US Survey Feet

DEB1
CROSS SECTIONS
 SHEET 111 OF XXX

FOR EARTHWORK DEVELOPMENT ONLY



CREATED BY: G. Lopez (PGL IS THE PROFILE AT THE "DEB1" ALIGNMENT)
 DATE: 11/17/2011

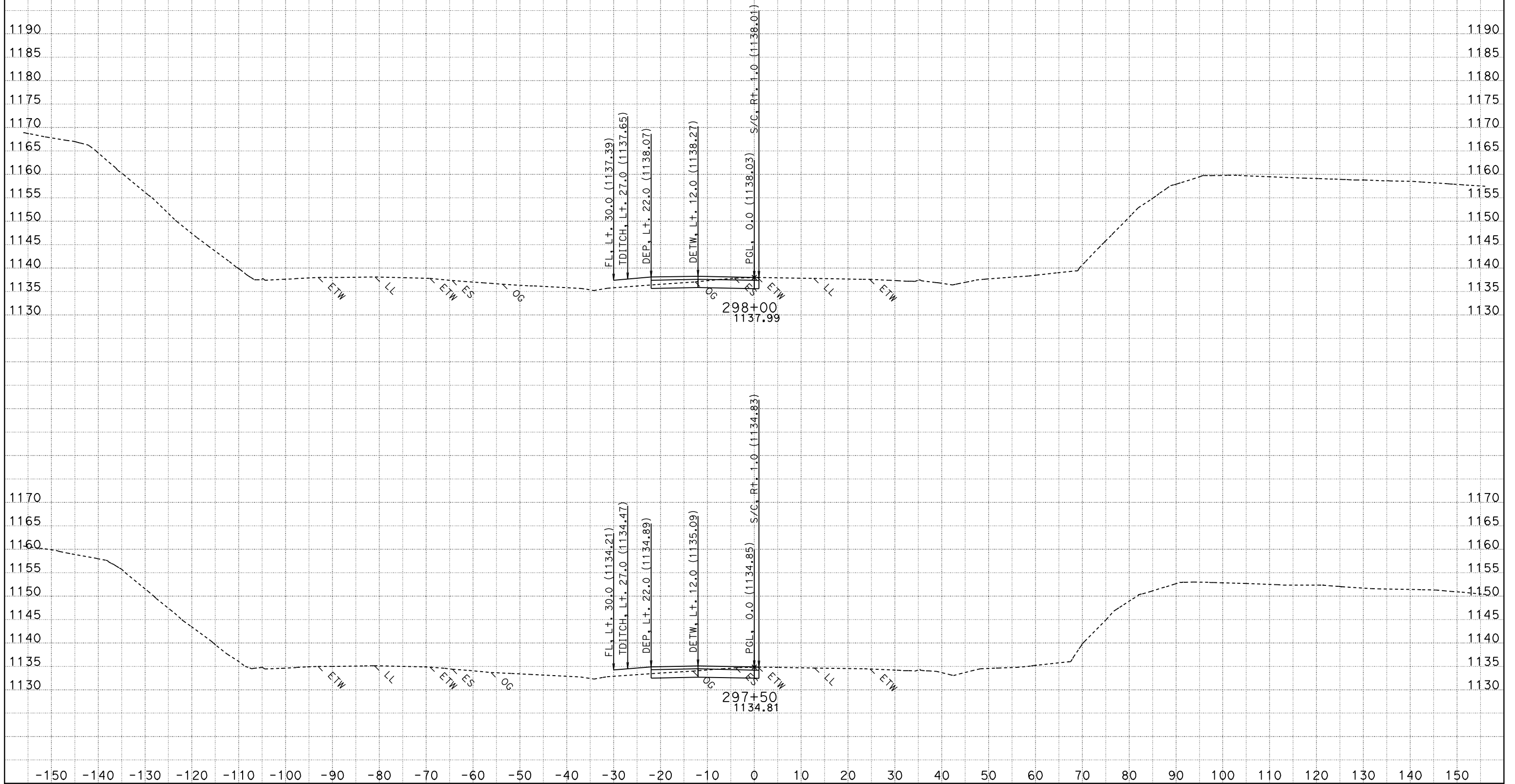
CONTRACT: 3A7121
 DIST/CO/RTE/PM: 03-ED 50 -R2.9/6.7
 PROJECT ID: ED 50 HOV

SCALE: 1" = 10' Horiz.
 1" = 10' Vert.

All Dimensions are US Survey Feet

DEB1
CROSS SECTIONS
 SHEET 112 OF XXX

FOR EARTHWORK DEVELOPMENT ONLY



CREATED BY: G. Lopez (PGL IS THE PROFILE AT THE "DEB1" ALIGNMENT)
 DATE: 11/17/2011

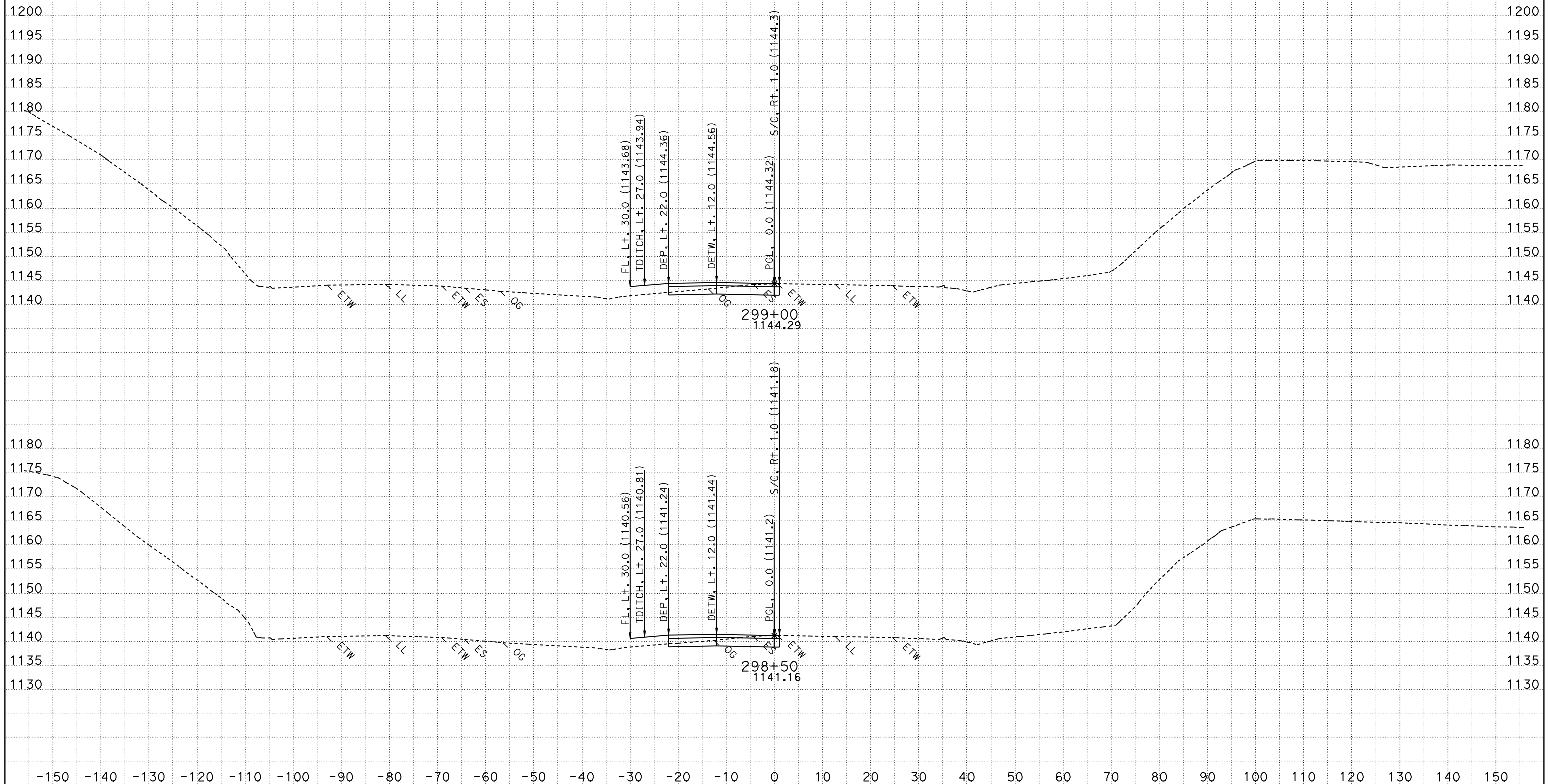
CONTRACT: 3A7121
 DIST/CO/RTE/PM: 03-ED 50 -R2.9/6.7
 PROJECT ID: ED 50 HOV

SCALE: 1" = 10' Horiz.
 1" = 10' Vert.

All Dimensions are US Survey Feet

DEB1
CROSS SECTIONS
 SHEET 113 OF XXX

FOR EARTHWORK DEVELOPMENT ONLY



CREATED BY: G. Lopez (PGL IS THE PROFILE AT THE "DEB1" ALIGNMENT)
 DATE: 11/17/2011

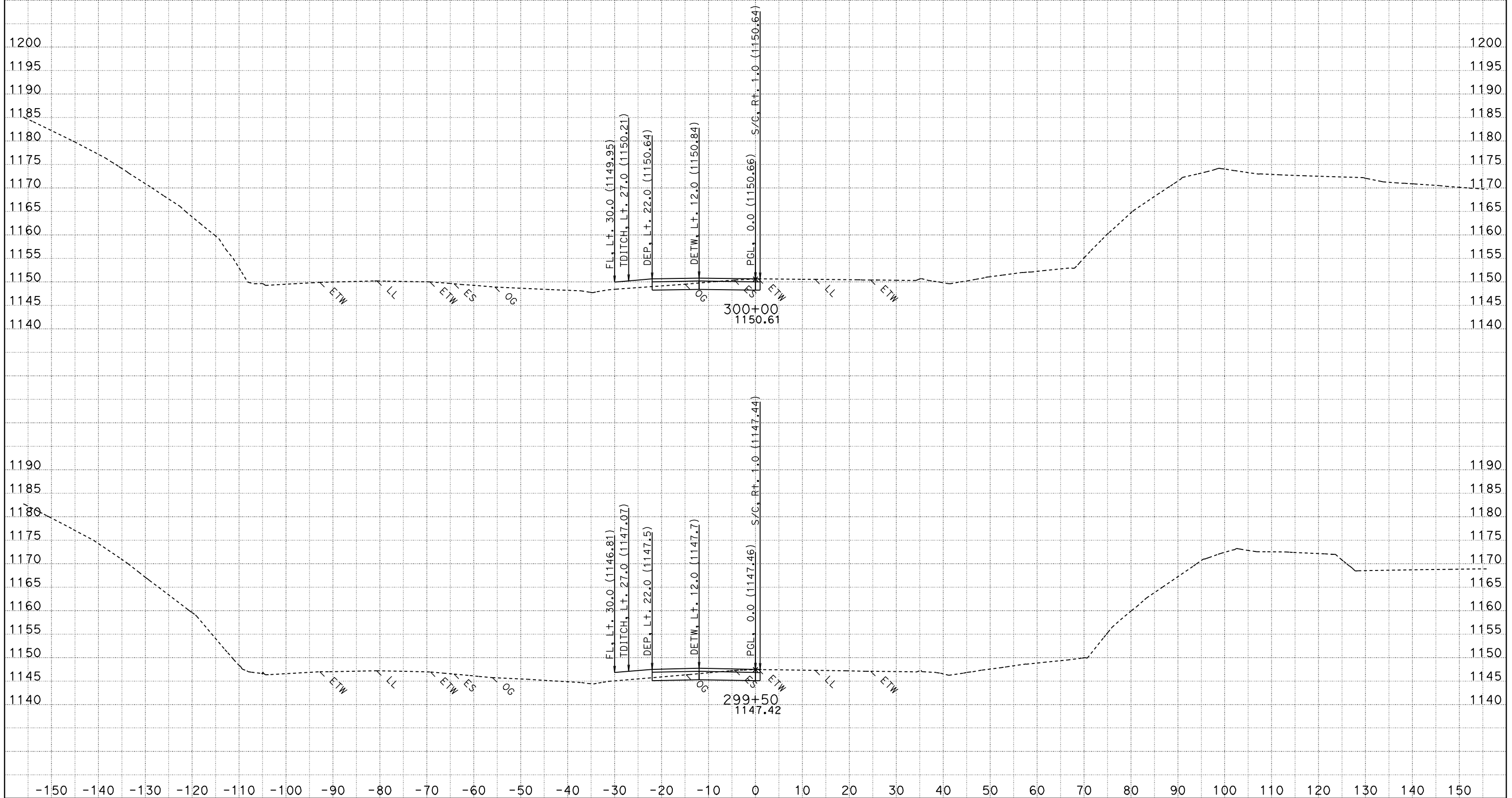
CONTRACT: 3A7121
 DIST/CO/RTE/PM: 03-ED 50 -R2.9/6.7
 PROJECT ID: ED 50 HOV

SCALE: 1" = 10' Horiz.
 1" = 10' Vert.

All Dimensions are US Survey Feet

DEB1
CROSS SECTIONS
 SHEET 114 OF XXX

FOR EARTHWORK DEVELOPMENT ONLY



CREATED BY: G. Lopez (PGL IS THE PROFILE AT THE "DEB1" ALIGNMENT)
 DATE: 11/17/2011

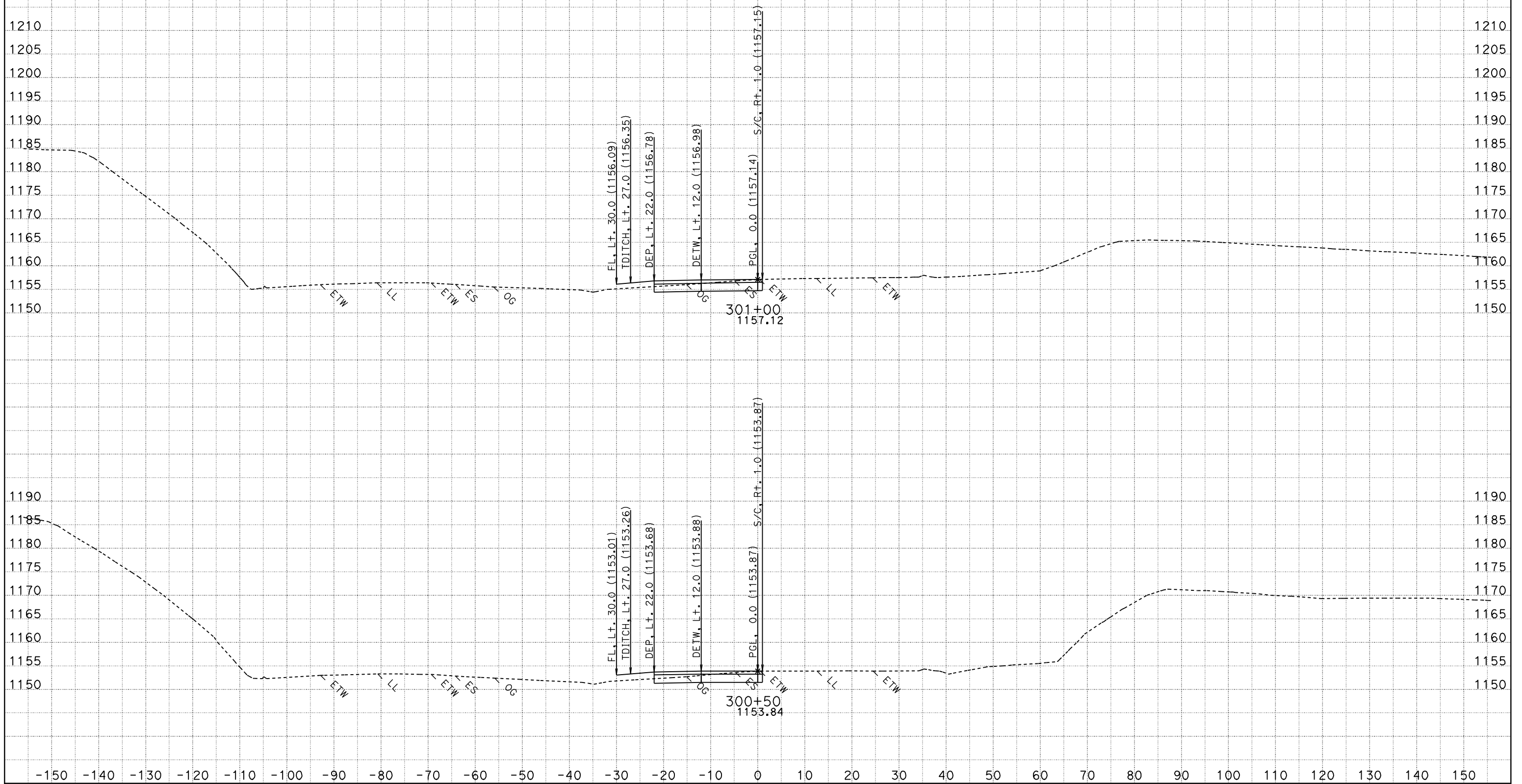
CONTRACT: 3A7121
 DIST/CO/RTE/PM: 03-ED 50 -R2.9/6.7
 PROJECT ID: ED 50 HOV

SCALE: 1" = 10' Horiz.
 1" = 10' Vert.

All Dimensions are US Survey Feet

DEB1
CROSS SECTIONS
 SHEET 115 OF XXX

FOR EARTHWORK DEVELOPMENT ONLY



CREATED BY: G. Lopez (PGL IS THE PROFILE AT THE "DEB1" ALIGNMENT)
 DATE: 11/17/2011

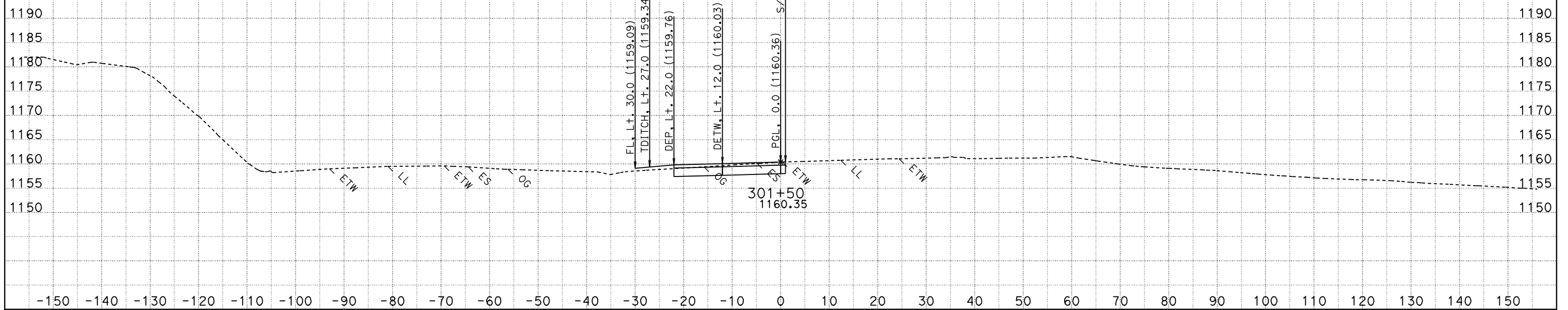
CONTRACT: 3A7121
 DIST/CO/RTE/PM: 03-ED 50 -R2.9/6.7
 PROJECT ID: ED 50 HOV

SCALE: 1" = 10' Horiz.
 1" = 10' Vert.

All Dimensions are US Survey Feet

DEB1
CROSS SECTIONS
 SHEET 116 OF XXX

FOR EARTHWORK DEVELOPMENT ONLY



CREATED BY: G. Lopez (PGL IS THE PROFILE AT THE "DEB1" ALIGNMENT)
 DATE: 11/17/2011

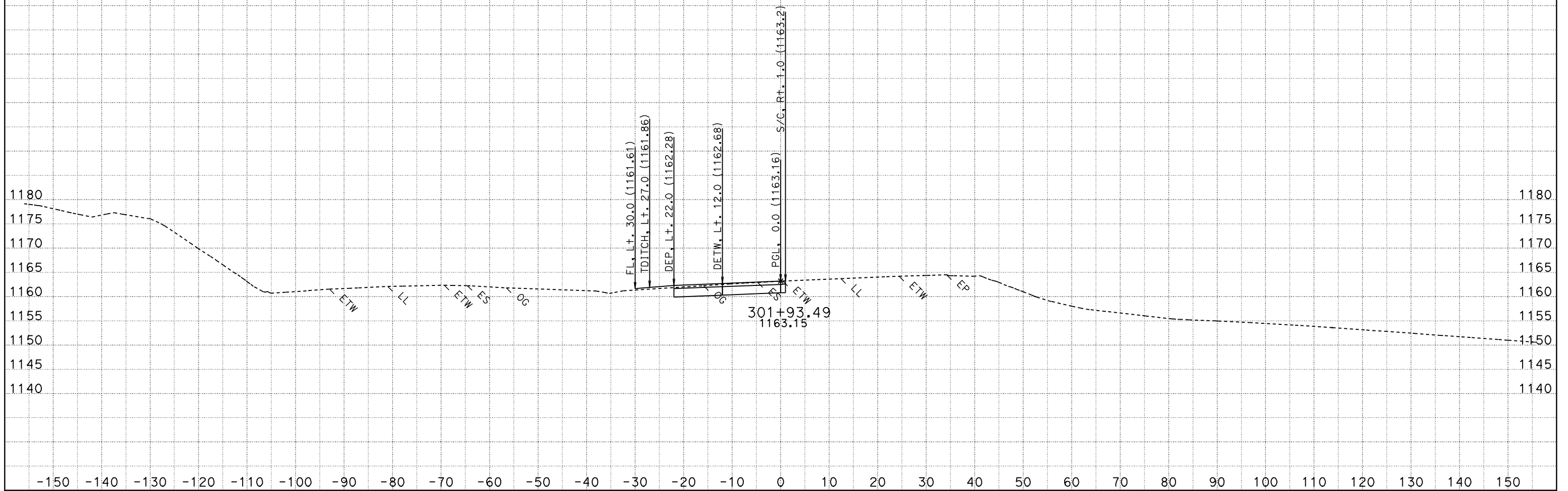
CONTRACT: 3A7121
 DIST/CO/RTE/PM: 03-ED 50 -R2.9/6.7
 PROJECT ID: ED 50 HOV

SCALE: 1" = 10' Horiz.
 1" = 10' Vert.

All Dimensions are US Survey Feet

DEB1
CROSS SECTIONS
 SHEET 117 OF XXX

FOR EARTHWORK DEVELOPMENT ONLY



CREATED BY: G. Lopez (PGL IS THE PROFILE AT THE "DEB1" ALIGNMENT)
 DATE: 11/17/2011

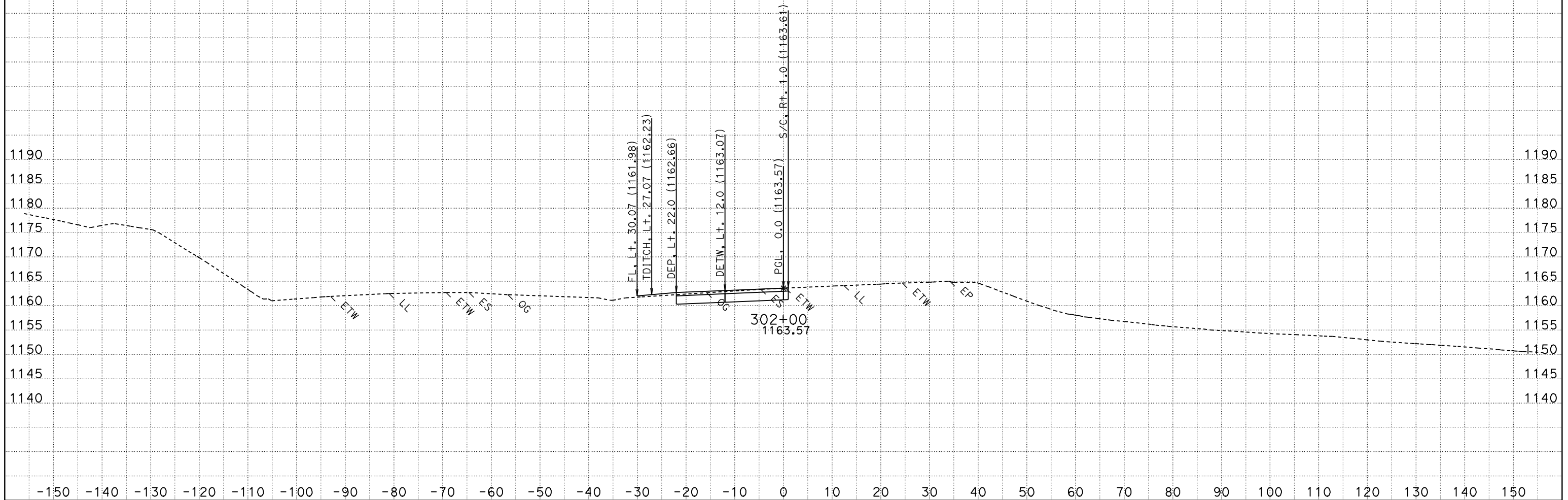
CONTRACT: 3A7121
 DIST/CO/RTE/PM: 03-ED 50 -R2.9/6.7
 PROJECT ID: ED 50 HOV

SCALE: 1" = 10' Horiz.
 1" = 10' Vert.

All Dimensions are US Survey Feet

DEB1
CROSS SECTIONS
 SHEET 118 OF XXX

FOR EARTHWORK DEVELOPMENT ONLY



CREATED BY: G. Lopez (PGL IS THE PROFILE AT THE "DEB1" ALIGNMENT)
 DATE: 11/17/2011

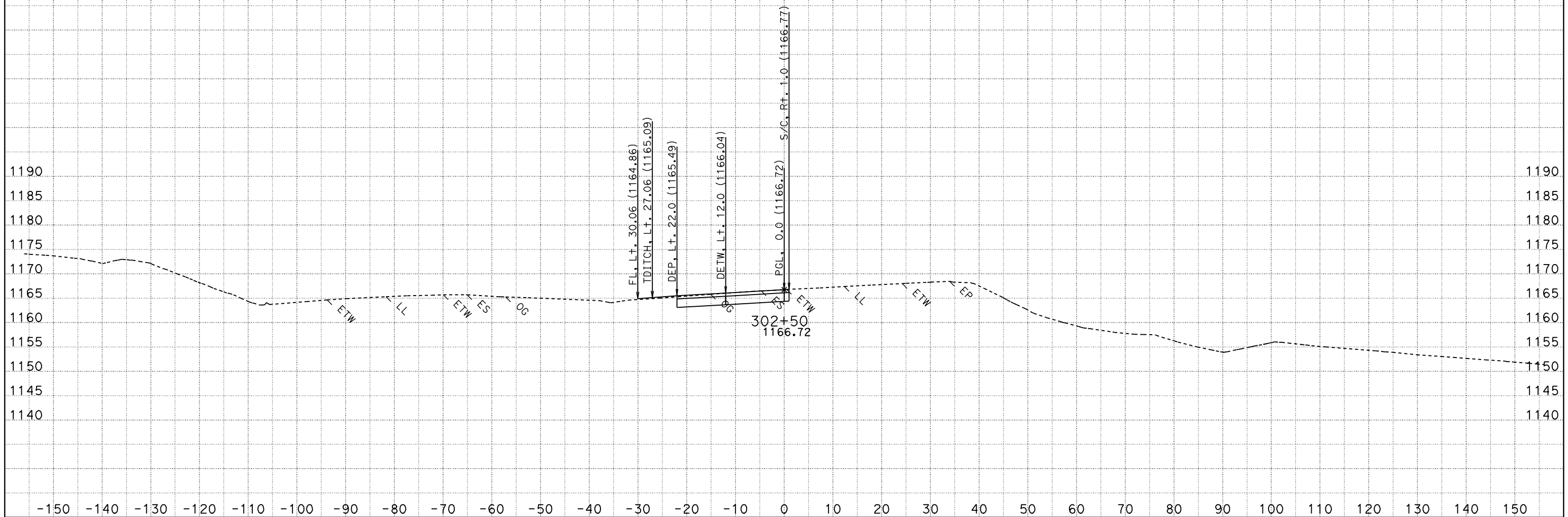
CONTRACT: 3A7121
 DIST/CO/RTE/PM: 03-ED 50 -R2.9/6.7
 PROJECT ID: ED 50 HOV

SCALE: 1" = 10' Horiz.
 1" = 10' Vert.

All Dimensions are US Survey Feet

DEB1
CROSS SECTIONS
 SHEET 119 OF XXX

FOR EARTHWORK DEVELOPMENT ONLY



CREATED BY: G. Lopez (PGL IS THE PROFILE AT THE "DEB1" ALIGNMENT)
 DATE: 11/17/2011

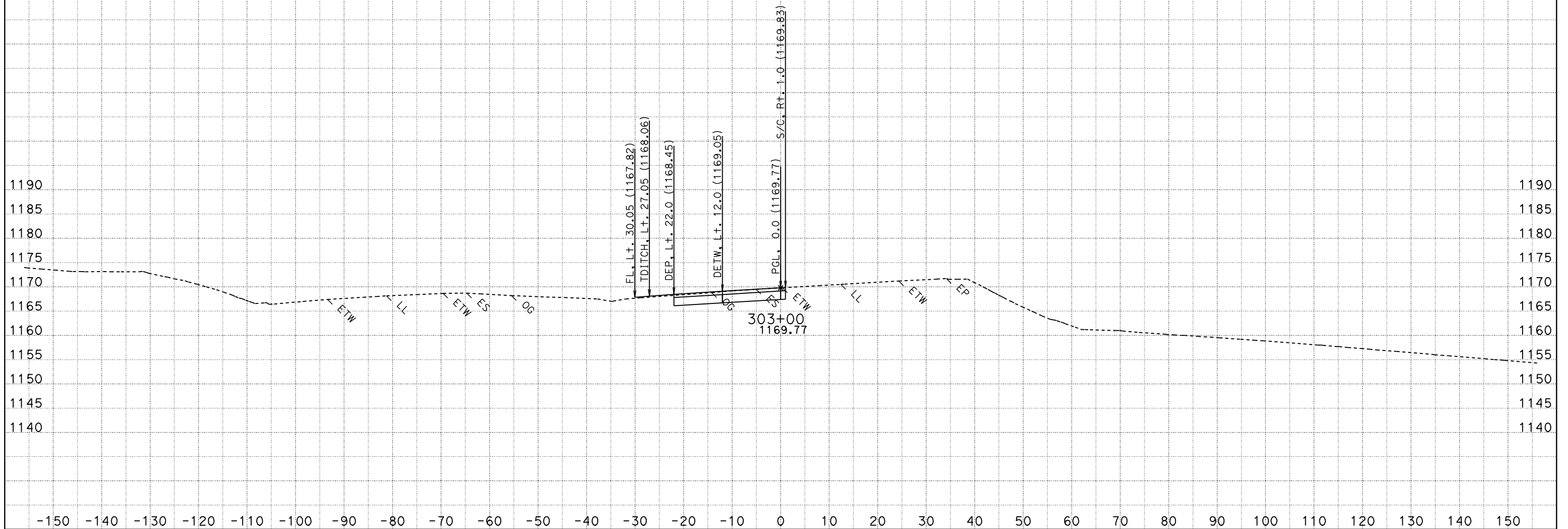
CONTRACT: 3A7121
 DIST/CO/RTE/PM: 03-ED 50 -R2.9/6.7
 PROJECT ID: ED 50 HOV

SCALE: 1" = 10' Horiz.
 1" = 10' Vert.

All Dimensions are US Survey Feet

DEB1
CROSS SECTIONS
 SHEET 120 OF XXX

FOR EARTHWORK DEVELOPMENT ONLY



CREATED BY: G. Lopez (PGL IS THE PROFILE AT THE "DEB1" ALIGNMENT)
 DATE: 11/17/2011

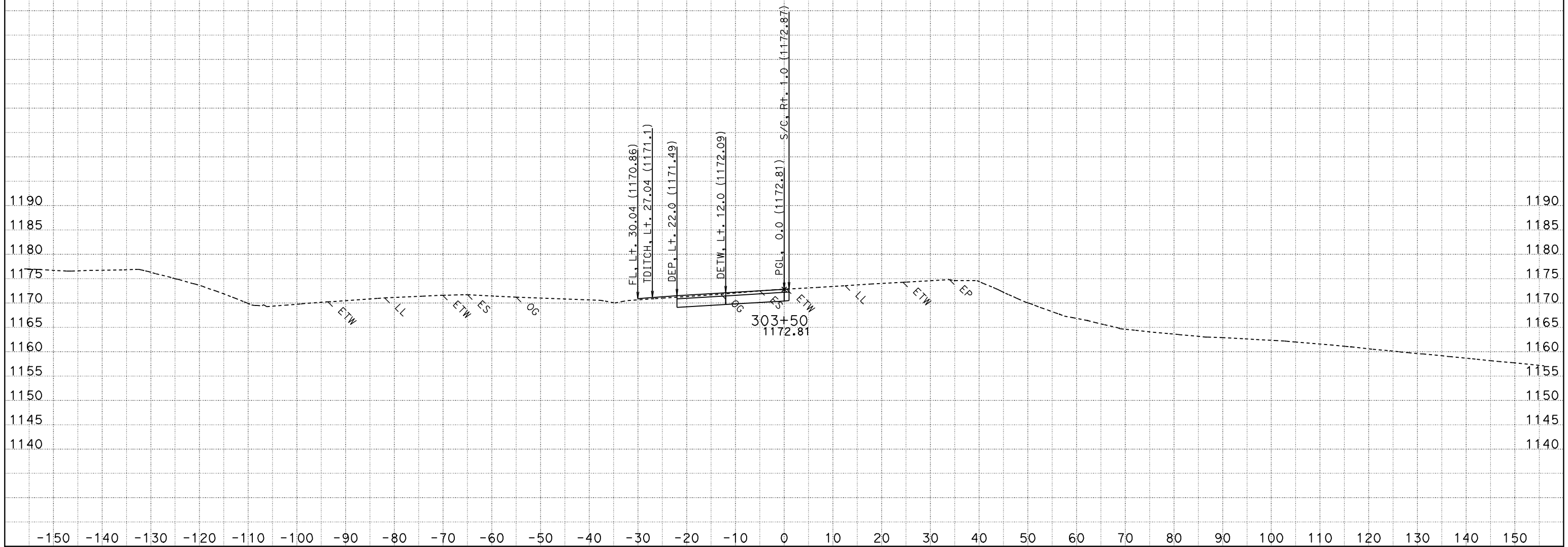
CONTRACT: 3A7121
 DIST/CO/RTE/PM: 03-ED 50 -R2.9/6.7
 PROJECT ID: ED 50 HOV

SCALE: 1" = 10' Horiz.
 1" = 10' Vert.

All Dimensions are US Survey Feet

DEB1
CROSS SECTIONS
 SHEET 121 OF XXX

FOR EARTHWORK DEVELOPMENT ONLY



CREATED BY: G. Lopez (PGL IS THE PROFILE AT THE "DEB1" ALIGNMENT)
 DATE: 11/17/2011

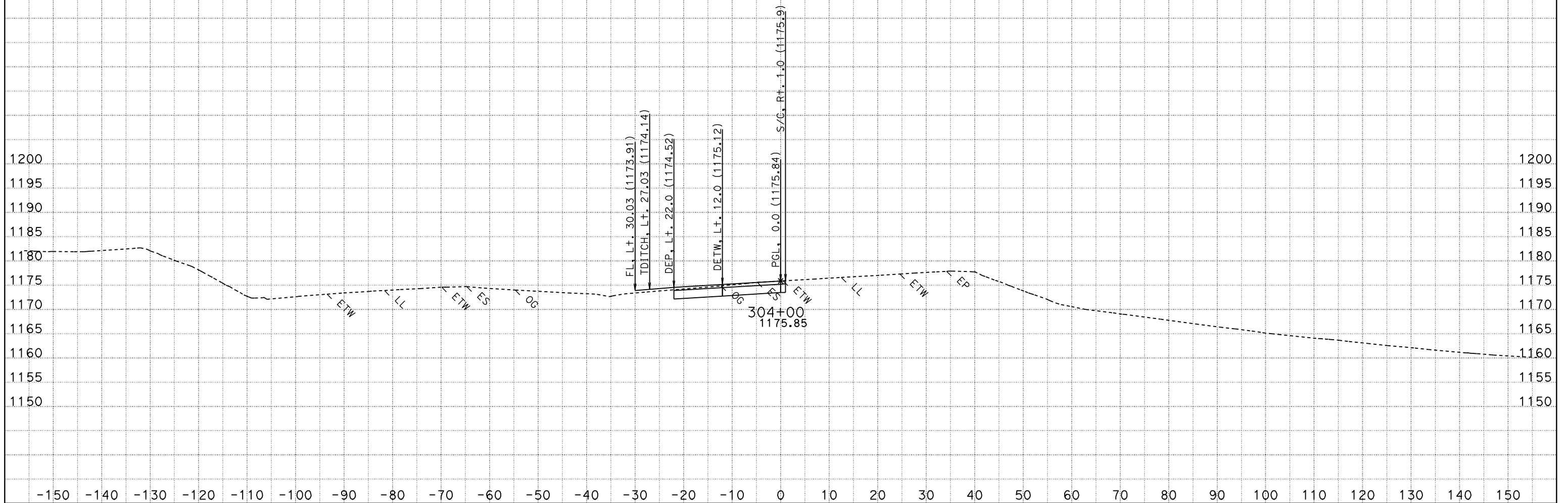
CONTRACT: 3A7121
 DIST/CO/RTE/PM: 03-ED 50 -R2.9/6.7
 PROJECT ID: ED 50 HOV

SCALE: 1" = 10' Horiz.
 1" = 10' Vert.

All Dimensions are US Survey Feet

DEB1
CROSS SECTIONS
 SHEET 122 OF XXX

FOR EARTHWORK DEVELOPMENT ONLY



CREATED BY: G. Lopez (PGL IS THE PROFILE AT THE "DEB1" ALIGNMENT)
 DATE: 11/17/2011

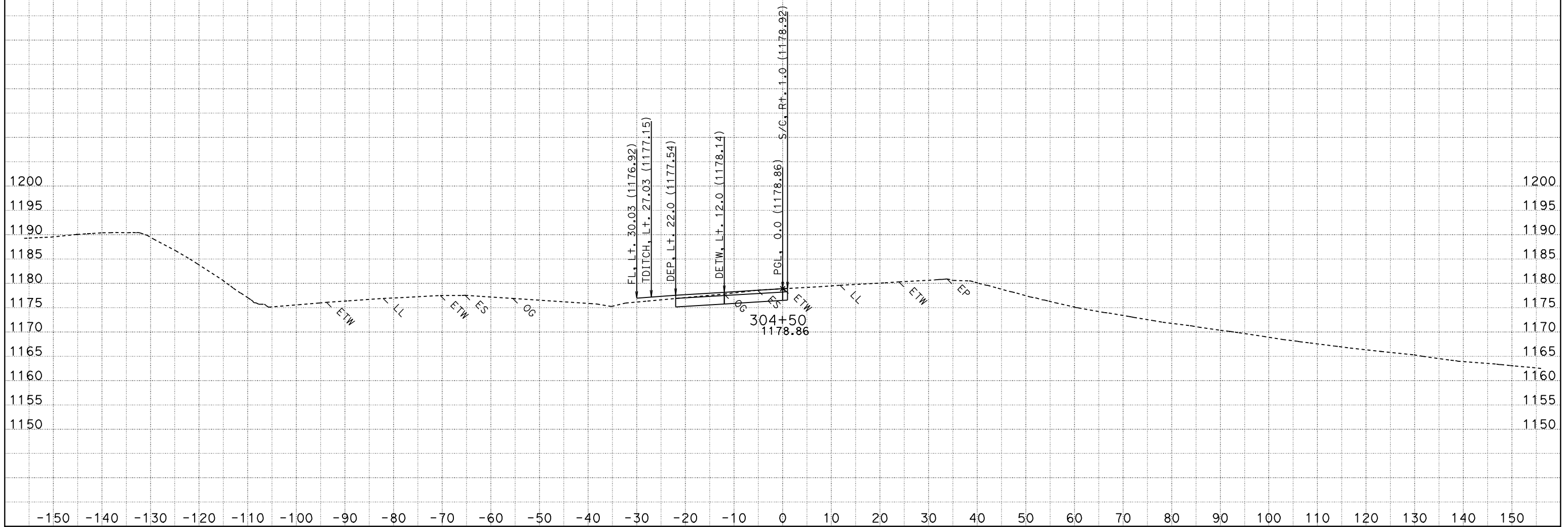
CONTRACT: 3A7121
 DIST/CO/RTE/PM: 03-ED 50 -R2.9/6.7
 PROJECT ID: ED 50 HOV

SCALE: 1" = 10' Horiz.
 1" = 10' Vert.

All Dimensions are US Survey Feet

DEB1
CROSS SECTIONS
 SHEET 123 OF XXX

FOR EARTHWORK DEVELOPMENT ONLY



CREATED BY: G. Lopez (PGL IS THE PROFILE AT THE "DEB1" ALIGNMENT)
 DATE: 11/17/2011

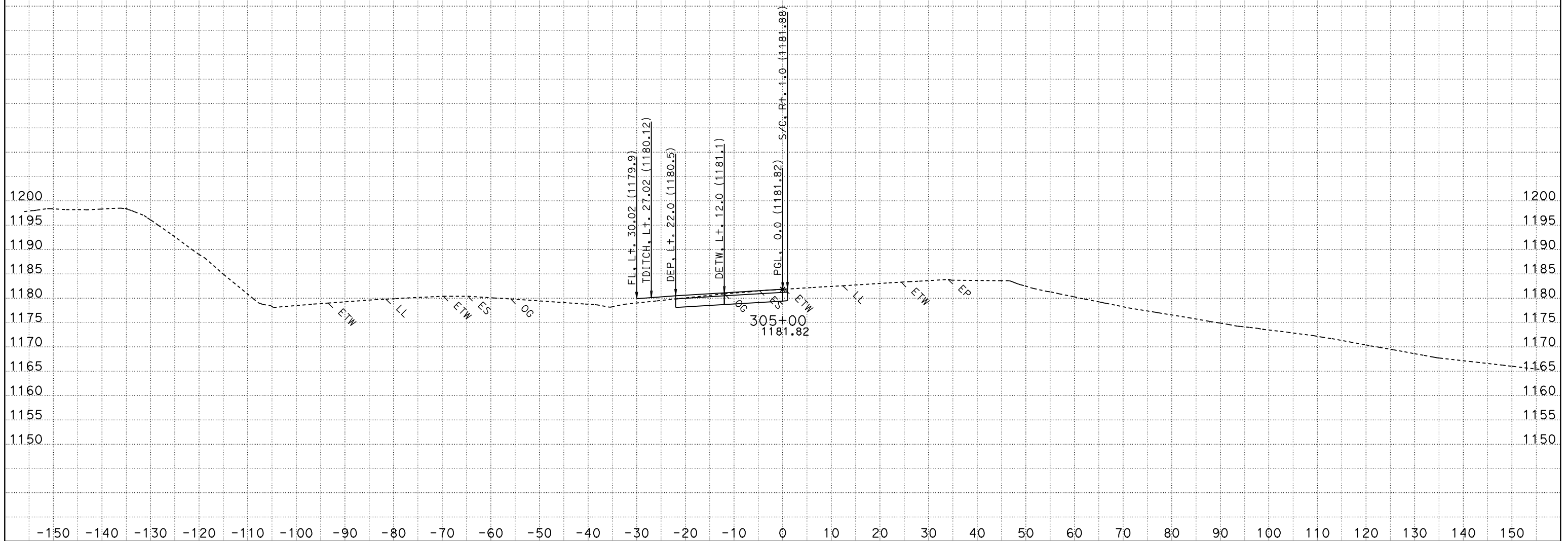
CONTRACT: 3A7121
 DIST/CO/RTE/PM: 03-ED 50 -R2.9/6.7
 PROJECT ID: ED 50 HOV

SCALE: 1" = 10' Horiz.
 1" = 10' Vert.

All Dimensions are US Survey Feet

DEB1
CROSS SECTIONS
 SHEET 124 OF XXX

FOR EARTHWORK DEVELOPMENT ONLY



CREATED BY: G. Lopez (PGL IS THE PROFILE AT THE "DEB1" ALIGNMENT)
 DATE: 11/17/2011

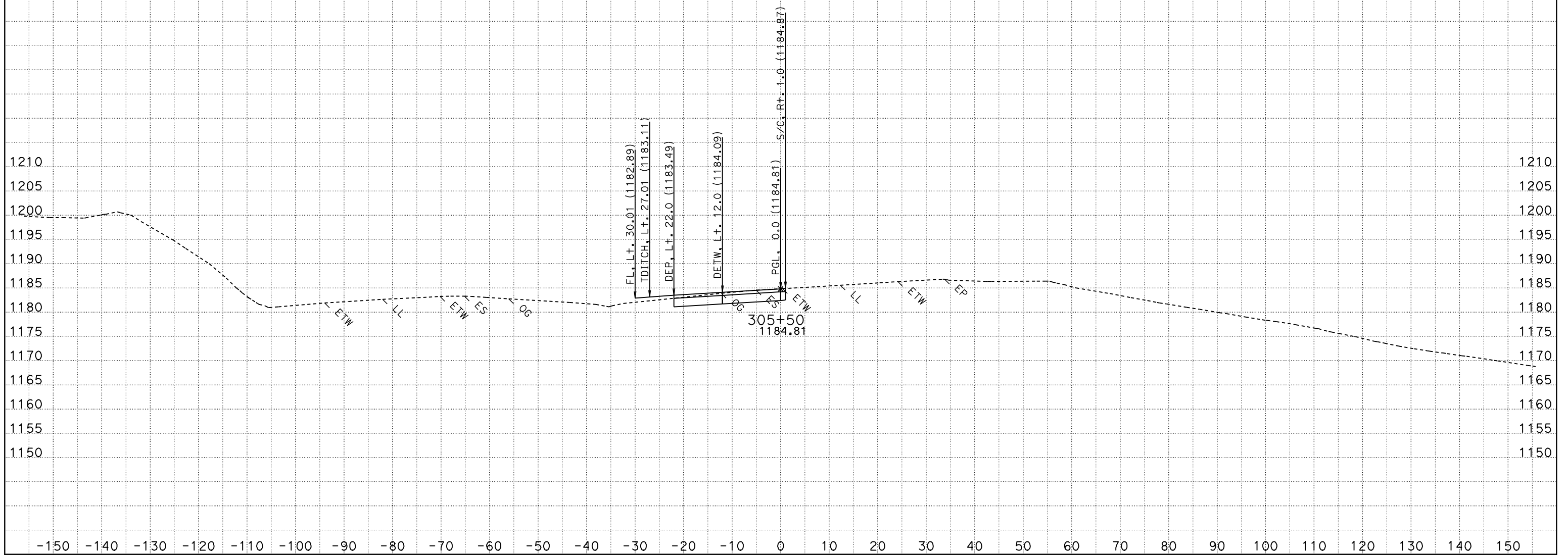
CONTRACT: 3A7121
 DIST/CO/RTE/PM: 03-ED 50 -R2.9/6.7
 PROJECT ID: ED 50 HOV

SCALE: 1" = 10' Horiz.
 1" = 10' Vert.

All Dimensions are US Survey Feet

DEB1
CROSS SECTIONS
 SHEET 125 OF XXX

FOR EARTHWORK DEVELOPMENT ONLY



CREATED BY: G. Lopez (PGL IS THE PROFILE AT THE "DEB1" ALIGNMENT)
 DATE: 11/17/2011

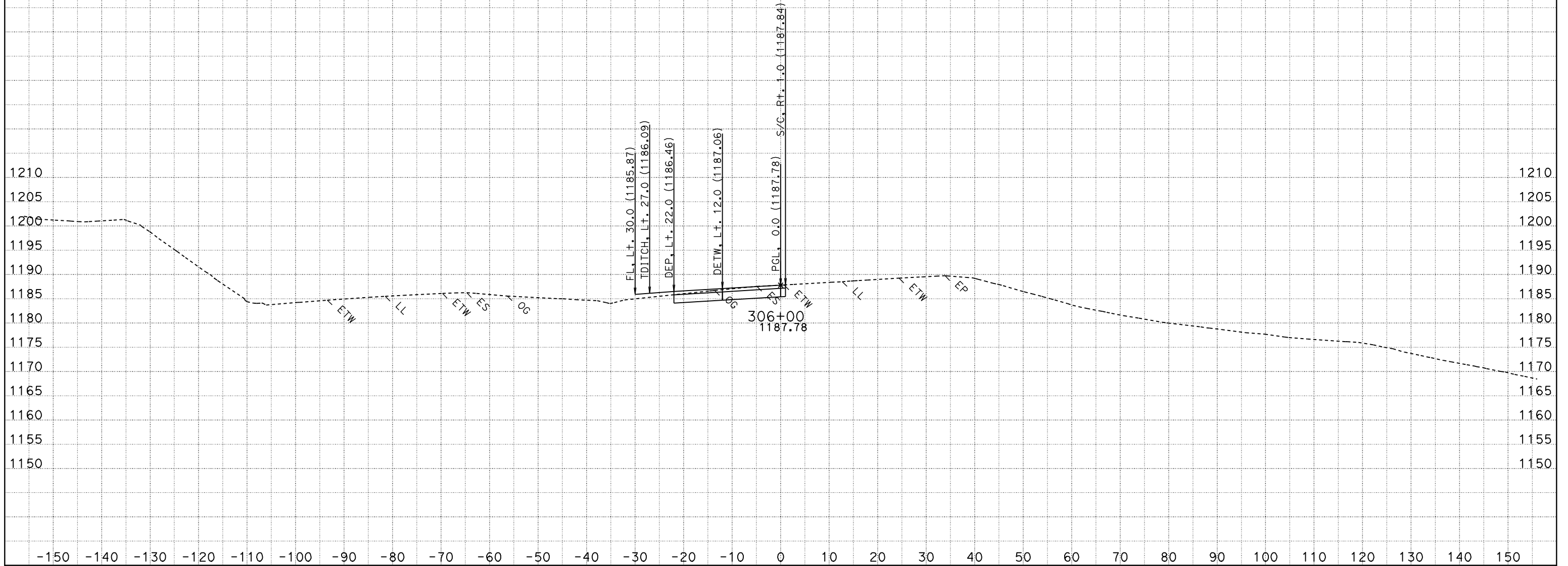
CONTRACT: 3A7121
 DIST/CO/RTE/PM: 03-ED 50 -R2.9/6.7
 PROJECT ID: ED 50 HOV

SCALE: 1" = 10' Horiz.
 1" = 10' Vert.

All Dimensions are US Survey Feet

DEB1
CROSS SECTIONS
 SHEET 126 OF XXX

FOR EARTHWORK DEVELOPMENT ONLY



CREATED BY: G. Lopez (PGL IS THE PROFILE AT THE "DEB1" ALIGNMENT)
 DATE: 11/17/2011

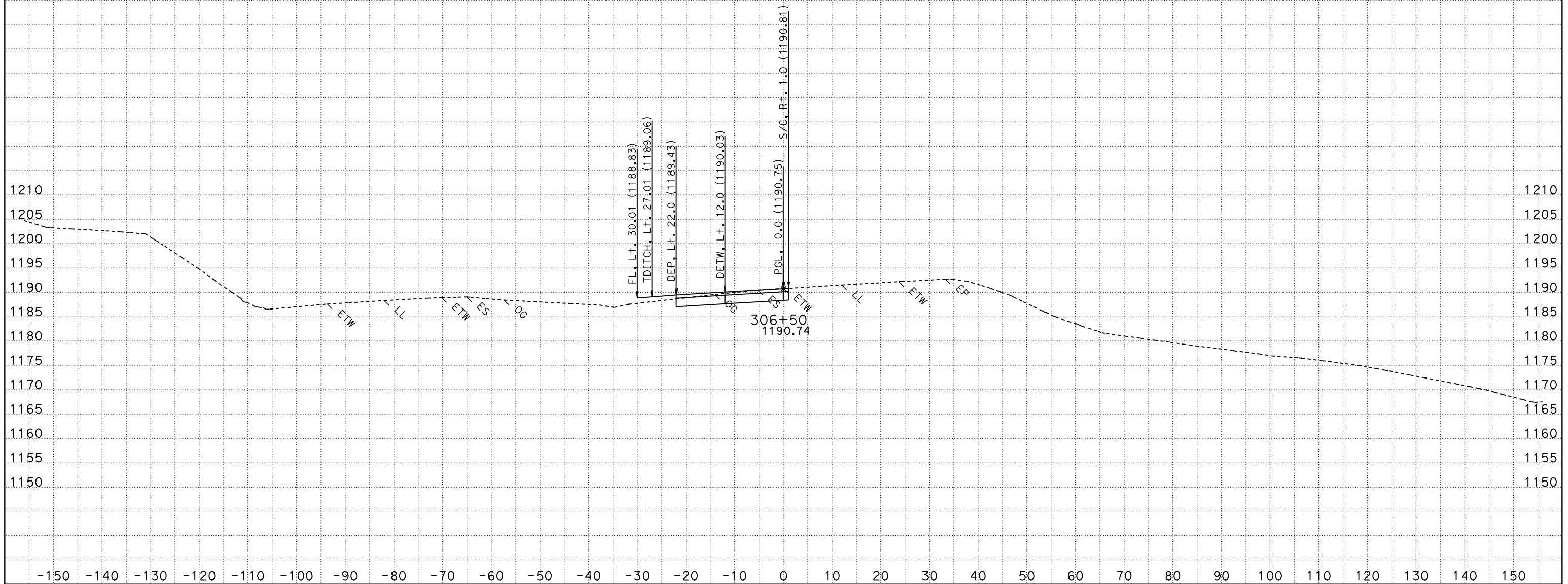
CONTRACT: 3A7121
 DIST/CO/RTE/PM: 03-ED 50 -R2.9/6.7
 PROJECT ID: ED 50 HOV

SCALE: 1" = 10' Horiz.
 1" = 10' Vert.

All Dimensions are US Survey Feet

DEB1
CROSS SECTIONS
 SHEET 127 OF XXX

FOR EARTHWORK DEVELOPMENT ONLY



CREATED BY: G. Lopez (PGL IS THE PROFILE AT THE "DEB1" ALIGNMENT)
 DATE: 11/17/2011

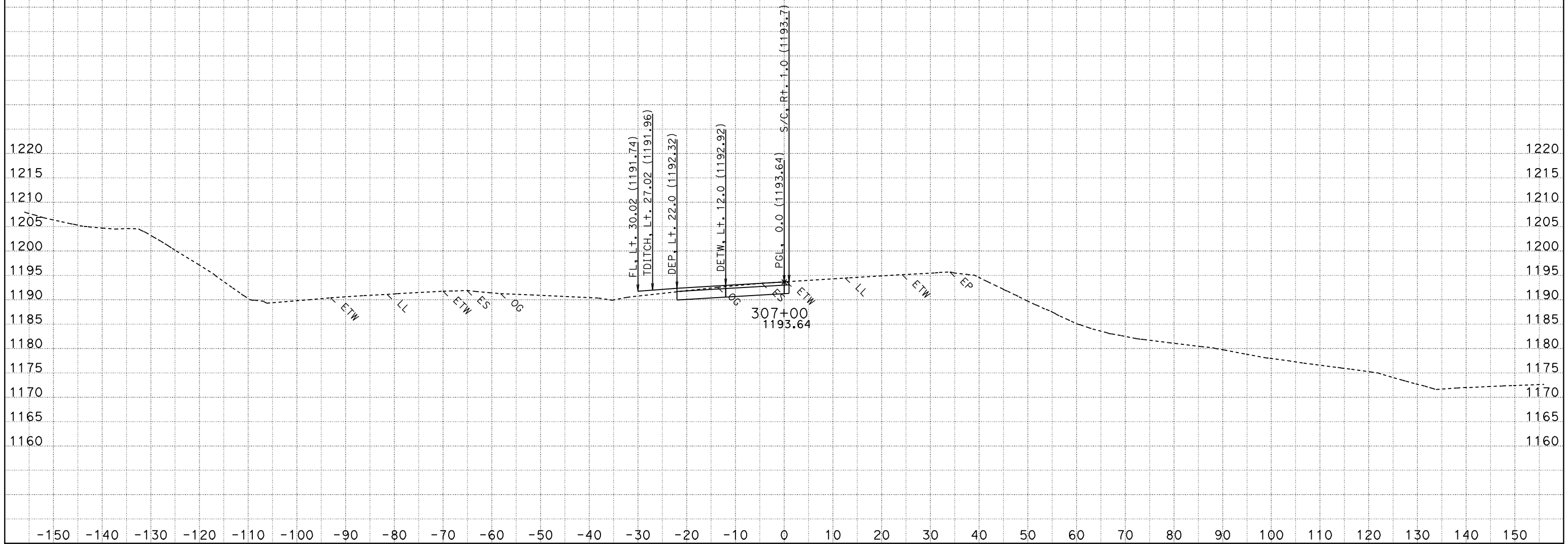
CONTRACT: 3A7121
 DIST/CO/RTE/PM: 03-ED 50 -R2.9/6.7
 PROJECT ID: ED 50 HOV

SCALE: 1" = 10' Horiz.
 1" = 10' Vert.

All Dimensions are US Survey Feet

DEB1
CROSS SECTIONS
 SHEET 128 OF XXX

FOR EARTHWORK DEVELOPMENT ONLY



CREATED BY: G. Lopez (PGL IS THE PROFILE AT THE "DEB1" ALIGNMENT)
 DATE: 11/17/2011

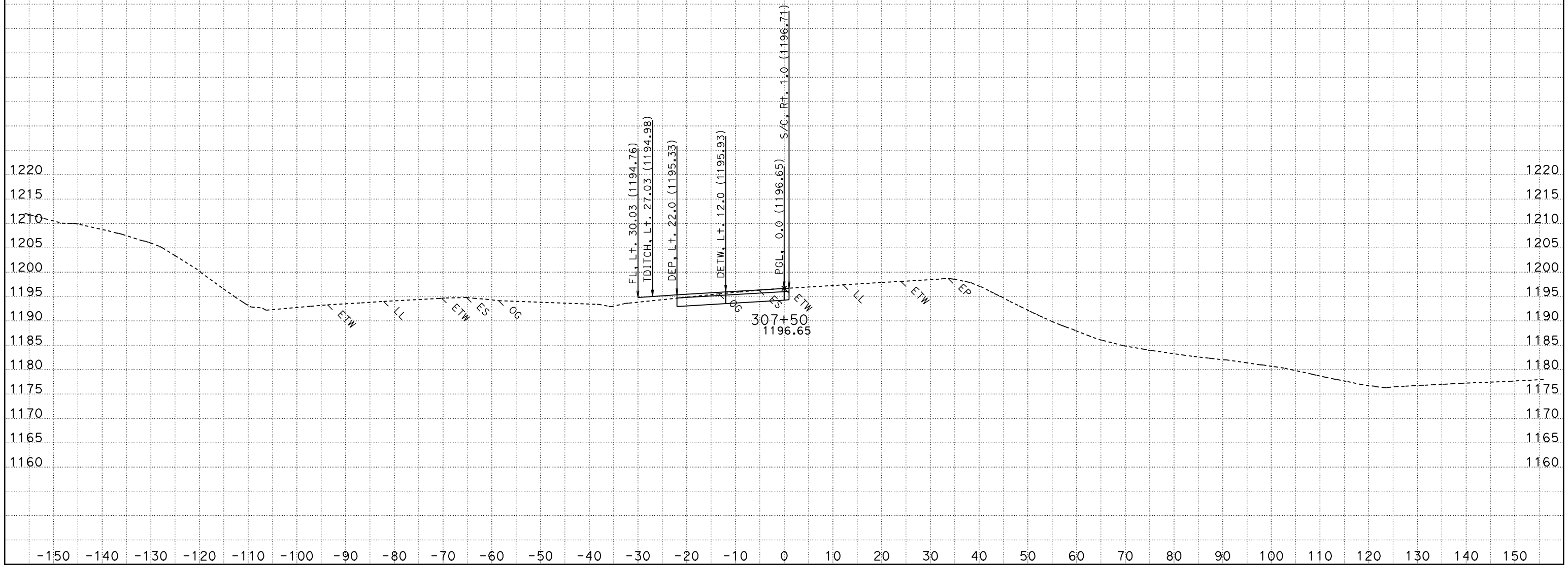
CONTRACT: 3A7121
 DIST/CO/RTE/PM: 03-ED 50 -R2.9/6.7
 PROJECT ID: ED 50 HOV

SCALE: 1" = 10' Horiz.
 1" = 10' Vert.

All Dimensions are US Survey Feet

DEB1
CROSS SECTIONS
 SHEET 129 OF XXX

FOR EARTHWORK DEVELOPMENT ONLY



CREATED BY: G. Lopez (PGL IS THE PROFILE AT THE "DEB1" ALIGNMENT)
 DATE: 11/17/2011

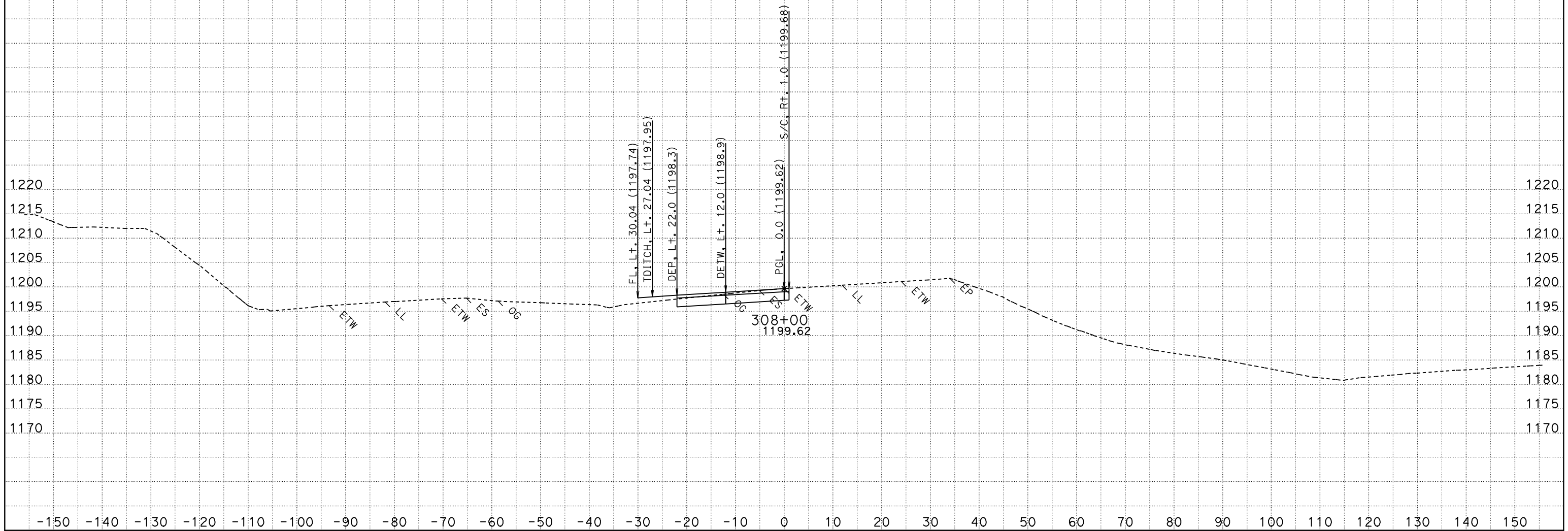
CONTRACT: 3A7121
 DIST/CO/RTE/PM: 03-ED 50 -R2.9/6.7
 PROJECT ID: ED 50 HOV

SCALE: 1" = 10' Horiz.
 1" = 10' Vert.

All Dimensions are US Survey Feet

DEB1
CROSS SECTIONS
 SHEET 130 OF XXX

FOR EARTHWORK DEVELOPMENT ONLY



CREATED BY: G. Lopez (PGL IS THE PROFILE AT THE "DEB1" ALIGNMENT)
 DATE: 11/17/2011

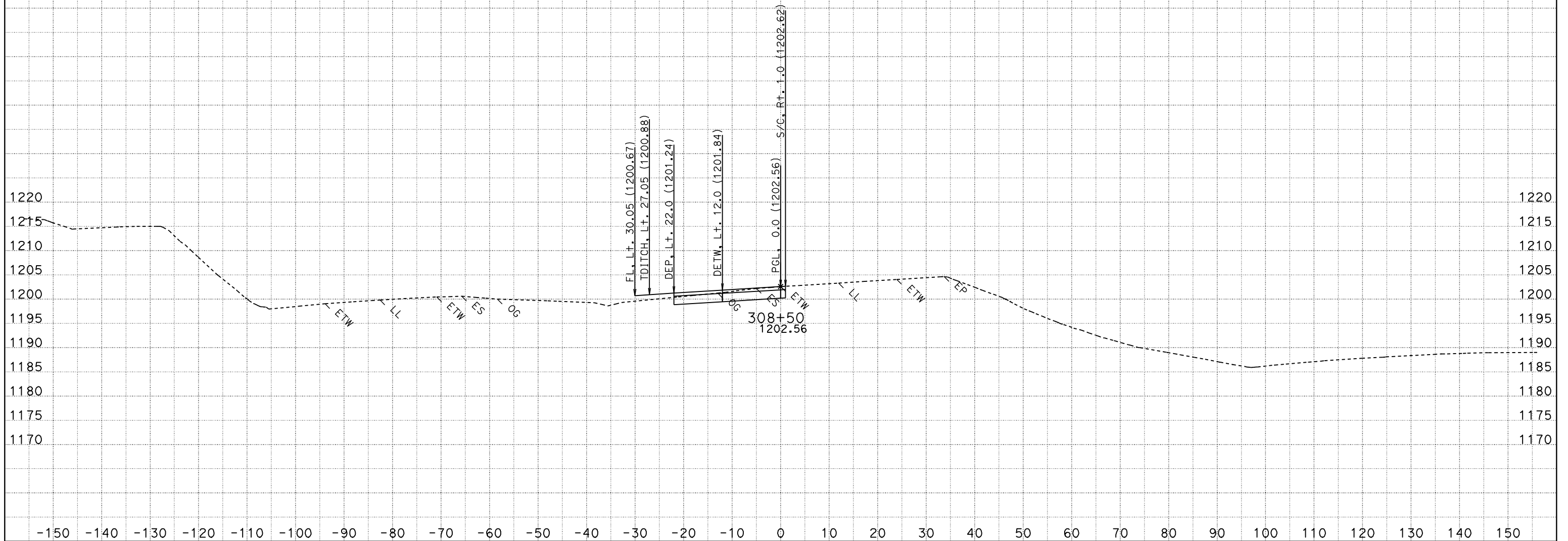
CONTRACT: 3A7121
 DIST/CO/RTE/PM: 03-ED 50 -R2.9/6.7
 PROJECT ID: ED 50 HOV

SCALE: 1" = 10' Horiz.
 1" = 10' Vert.

All Dimensions are US Survey Feet

DEB1
CROSS SECTIONS
 SHEET 131 OF XXX

FOR EARTHWORK DEVELOPMENT ONLY



CREATED BY: G. Lopez (PGL IS THE PROFILE AT THE "DEB1" ALIGNMENT)
 DATE: 11/17/2011

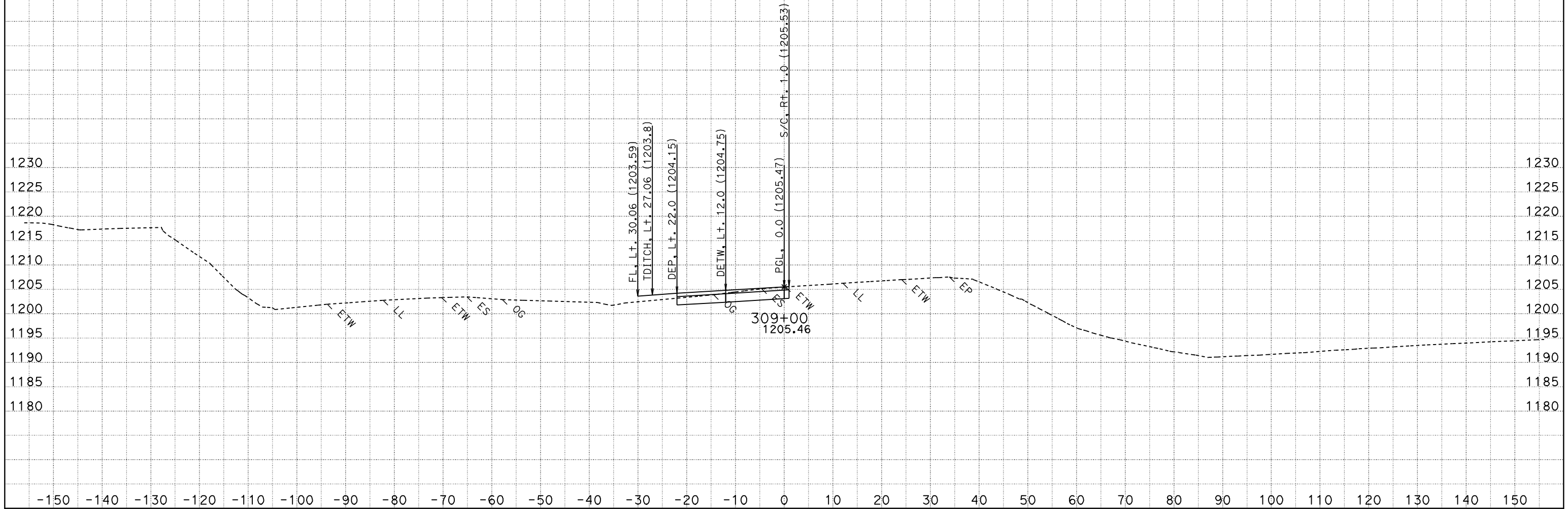
CONTRACT: 3A7121
 DIST/CO/RTE/PM: 03-ED 50 -R2.9/6.7
 PROJECT ID: ED 50 HOV

SCALE: 1" = 10' Horiz.
 1" = 10' Vert.

All Dimensions are US Survey Feet

DEB1
CROSS SECTIONS
 SHEET 132 OF XXX

FOR EARTHWORK DEVELOPMENT ONLY



CREATED BY: G. Lopez (PGL IS THE PROFILE AT THE "DEB1" ALIGNMENT)
 DATE: 11/17/2011

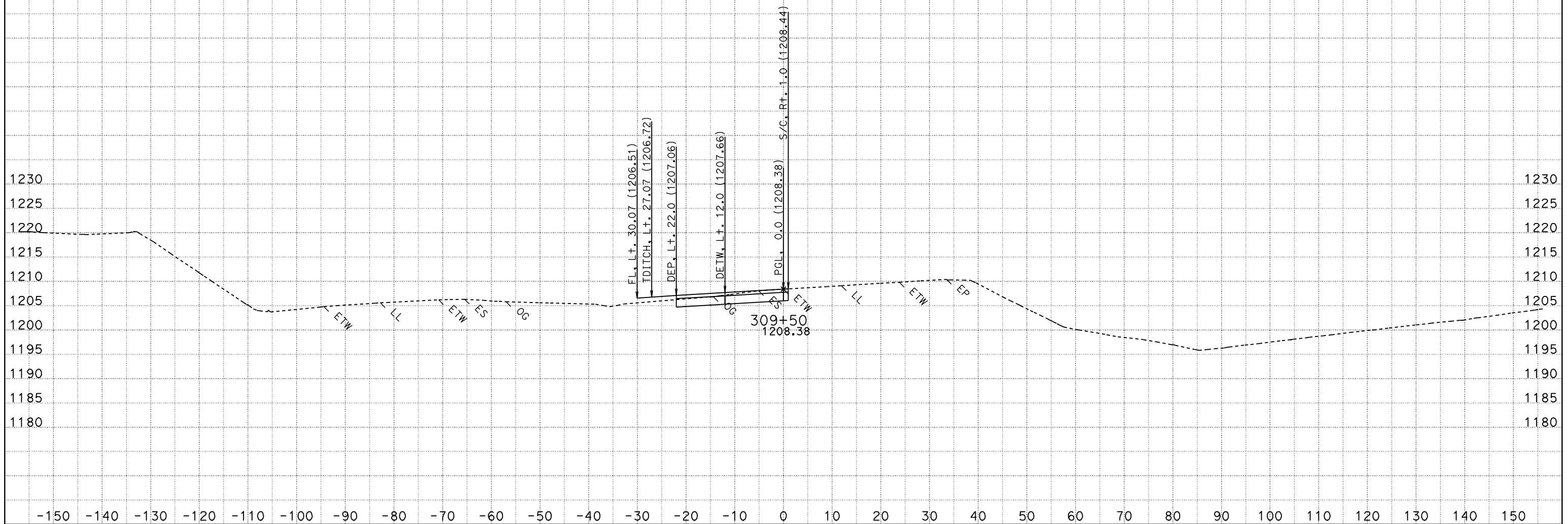
CONTRACT: 3A7121
 DIST/CO/RTE/PM: 03-ED 50 -R2.9/6.7
 PROJECT ID: ED 50 HOV

SCALE: 1" = 10' Horiz.
 1" = 10' Vert.

All Dimensions are US Survey Feet

DEB1
CROSS SECTIONS
 SHEET 133 OF XXX

FOR EARTHWORK DEVELOPMENT ONLY



CREATED BY: G. Lopez (PGL IS THE PROFILE AT THE "DEB1" ALIGNMENT)
 DATE: 11/17/2011

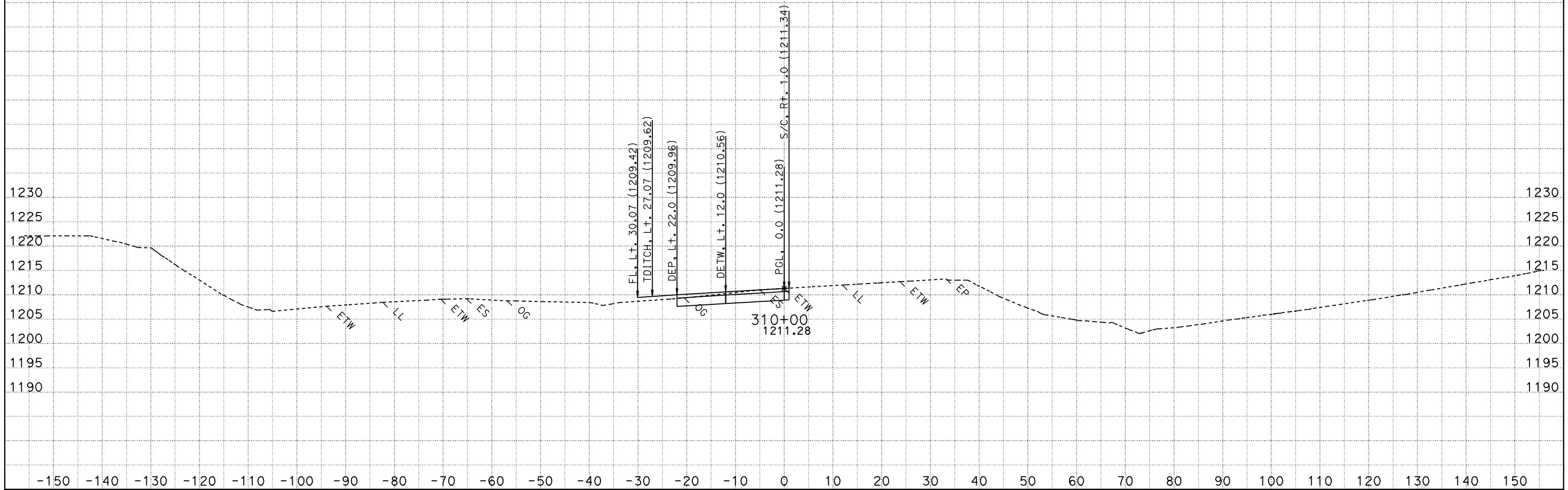
CONTRACT: 3A7121
 DIST/CO/RTE/PM: 03-ED 50 -R2.9/6.7
 PROJECT ID: ED 50 HOV

SCALE: 1" = 10' Horiz.
 1" = 10' Vert.

All Dimensions are US Survey Feet

DEB1
CROSS SECTIONS
 SHEET 134 OF XXX

FOR EARTHWORK DEVELOPMENT ONLY



CREATED BY: G. Lopez (PGL IS THE PROFILE AT THE "DEB1" ALIGNMENT)
 DATE: 11/17/2011

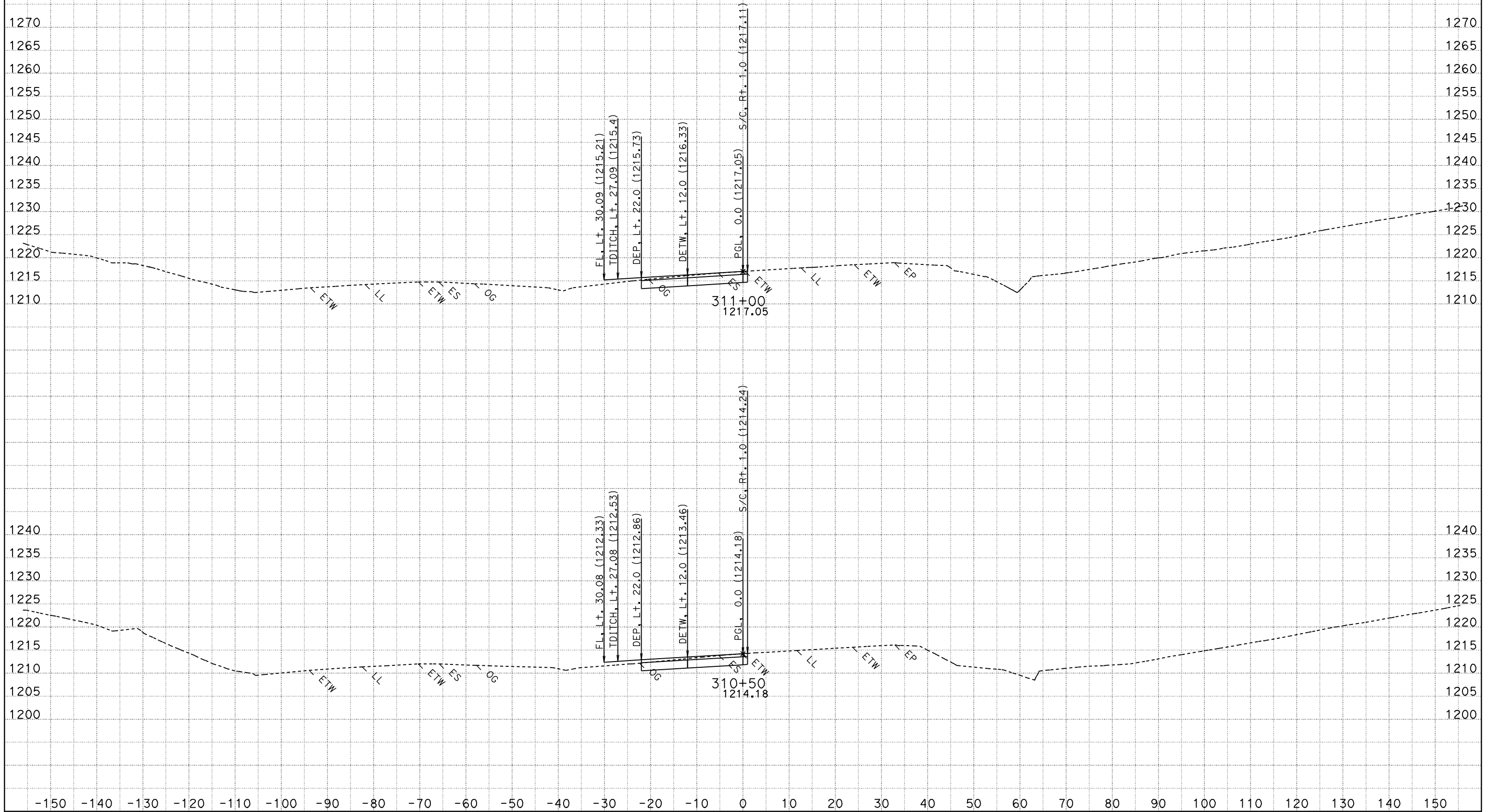
CONTRACT: 3A7121
 DIST/CO/RTE/PM: 03-ED 50 -R2.9/6.7
 PROJECT ID: ED 50 HOV

SCALE: 1" = 10' Horiz.
 1" = 10' Vert.

All Dimensions are US Survey Feet

DEB1
CROSS SECTIONS
 SHEET 135 OF XXX

FOR EARTHWORK DEVELOPMENT ONLY



CREATED BY: G. Lopez (PGL IS THE PROFILE AT THE "DEB1" ALIGNMENT)
 DATE: 11/17/2011

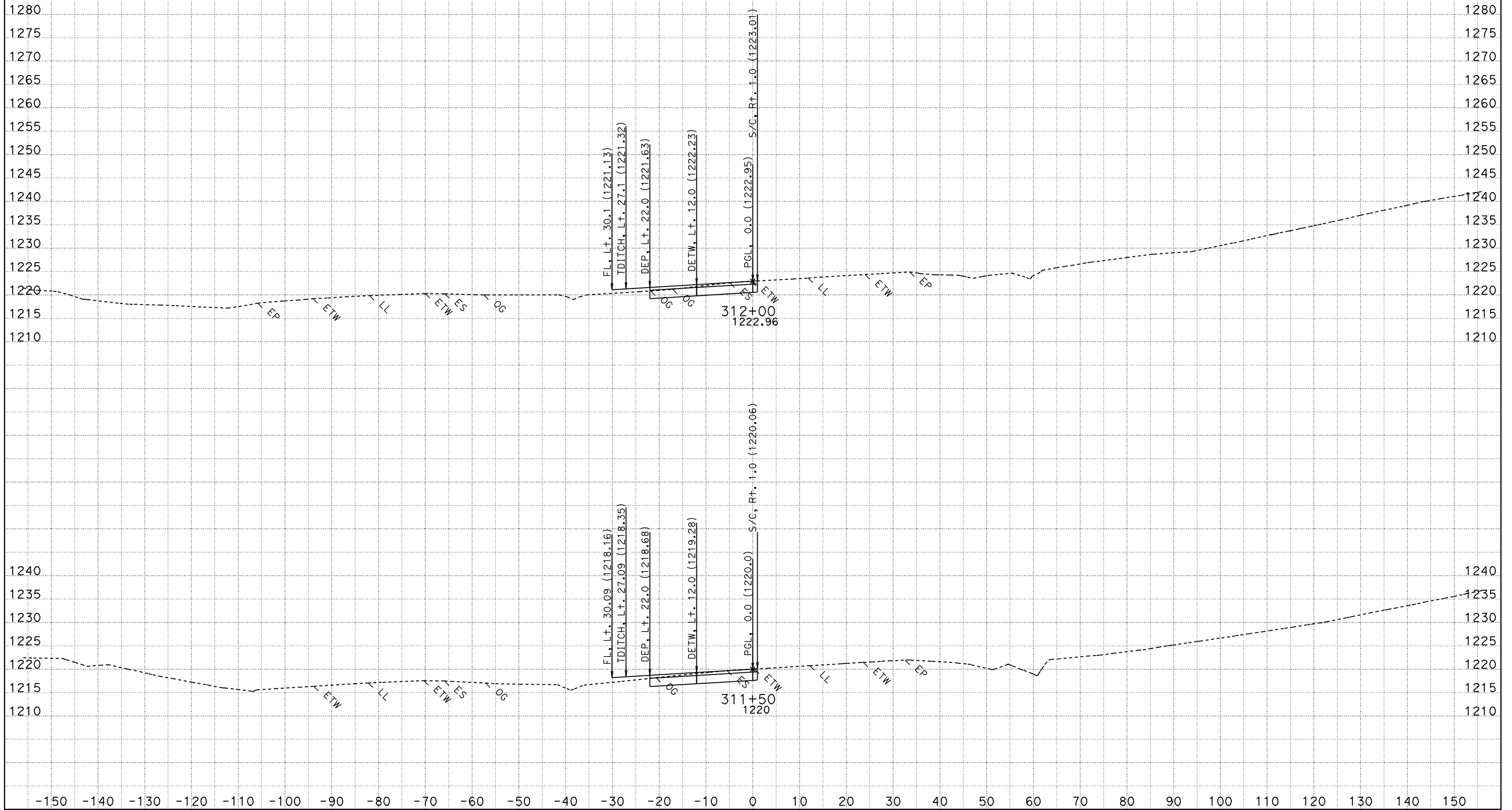
CONTRACT: 3A7121
 DIST/CO/RTE/PM: 03-ED 50 -R2.9/6.7
 PROJECT ID: ED 50 HOV

SCALE: 1" = 10' Horiz.
 1" = 10' Vert.

All Dimensions are US Survey Feet

DEB1
CROSS SECTIONS
 SHEET 136 OF XXX

FOR EARTHWORK DEVELOPMENT ONLY



CREATED BY: G. Lopez (PGL IS THE PROFILE AT THE "DEB1" ALIGNMENT)
 DATE: 11/17/2011

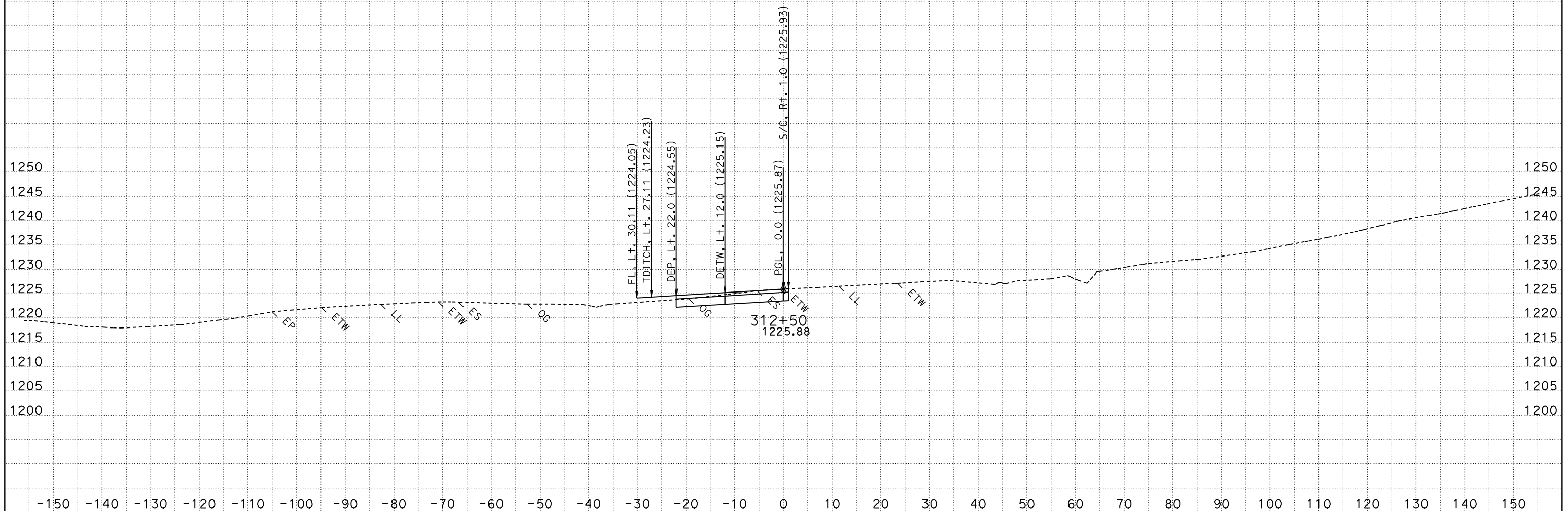
CONTRACT: 3A7121
 DIST/CO/RTE/PM: 03-ED 50 -R2.9/6.7
 PROJECT ID: ED 50 HOV

SCALE: 1" = 10' Horiz.
 1" = 10' Vert.

All Dimensions are US Survey Feet

DEB1
CROSS SECTIONS
 SHEET 137 OF XXX

FOR EARTHWORK DEVELOPMENT ONLY



CREATED BY: G. Lopez (PGL IS THE PROFILE AT THE "DEB1" ALIGNMENT)
 DATE: 11/17/2011

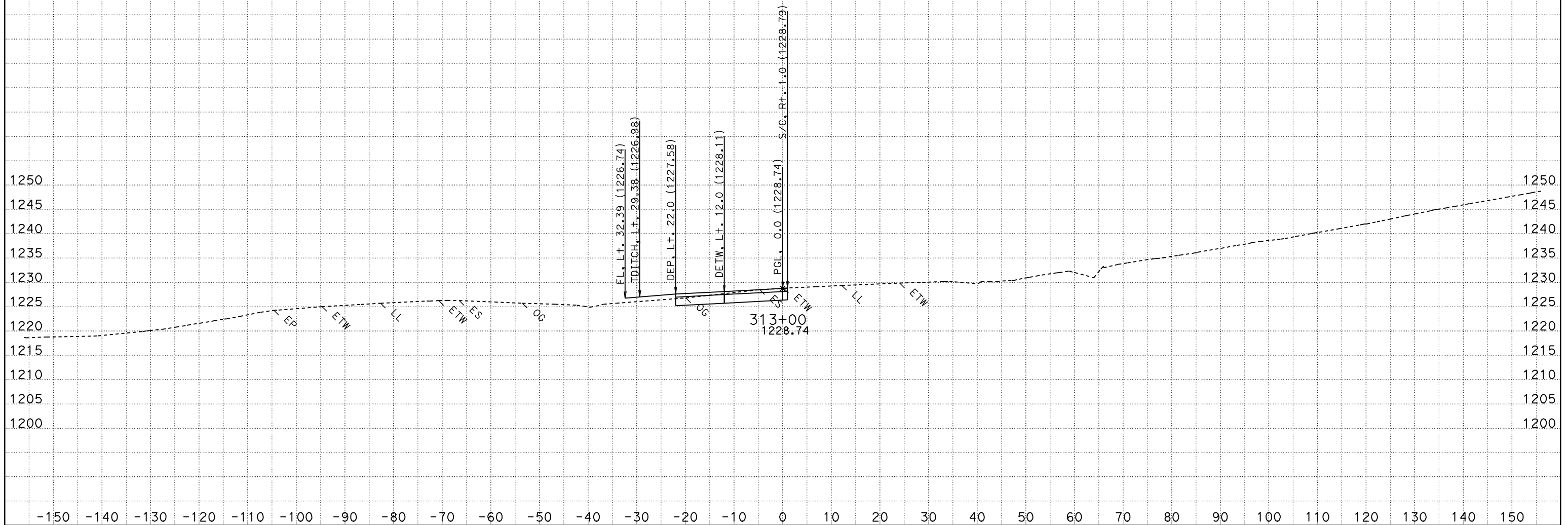
CONTRACT: 3A7121
 DIST/CO/RTE/PM: 03-ED 50 -R2.9/6.7
 PROJECT ID: ED 50 HOV

SCALE: 1" = 10' Horiz.
 1" = 10' Vert.

All Dimensions are US Survey Feet

DEB1
CROSS SECTIONS
 SHEET 138 OF XXX

FOR EARTHWORK DEVELOPMENT ONLY



CREATED BY: G. Lopez (PGL IS THE PROFILE AT THE "DEB1" ALIGNMENT)
 DATE: 11/17/2011

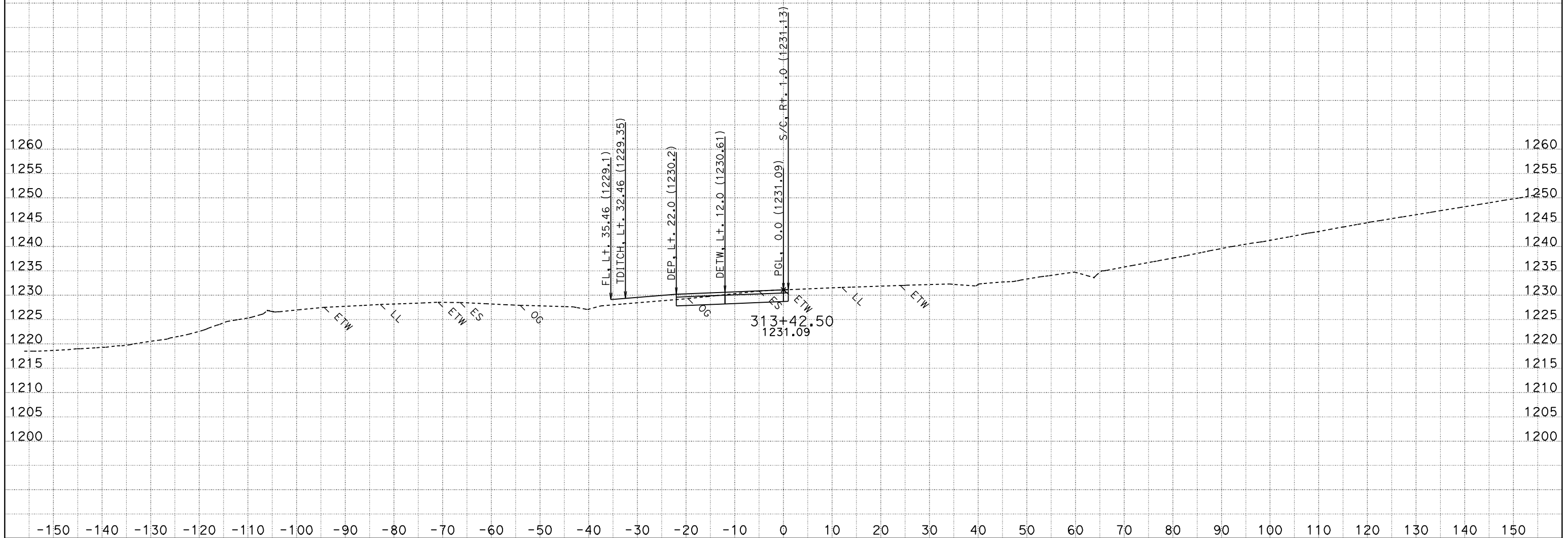
CONTRACT: 3A7121
 DIST/CO/RTE/PM: 03-ED 50 -R2.9/6.7
 PROJECT ID: ED 50 HOV

SCALE: 1" = 10' Horiz.
 1" = 10' Vert.

All Dimensions are US Survey Feet

DEB1
CROSS SECTIONS
 SHEET 139 OF XXX

FOR EARTHWORK DEVELOPMENT ONLY



CREATED BY: G. Lopez (PGL IS THE PROFILE AT THE "DEB1" ALIGNMENT)
 DATE: 11/17/2011

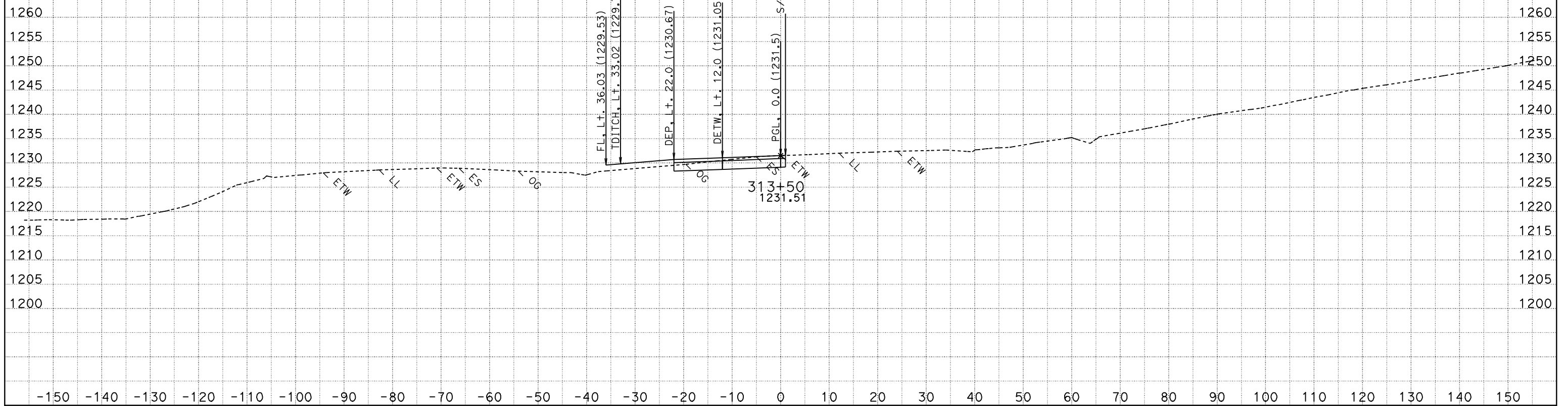
CONTRACT: 3A7121
 DIST/CO/RTE/PM: 03-ED 50 -R2.9/6.7
 PROJECT ID: ED 50 HOV

SCALE: 1" = 10' Horiz.
 1" = 10' Vert.

All Dimensions are US Survey Feet

DEB1
CROSS SECTIONS
 SHEET 140 OF XXX

FOR EARTHWORK DEVELOPMENT ONLY



CREATED BY: G. Lopez (PGL IS THE PROFILE AT THE "DEB1" ALIGNMENT)
 DATE: 11/17/2011

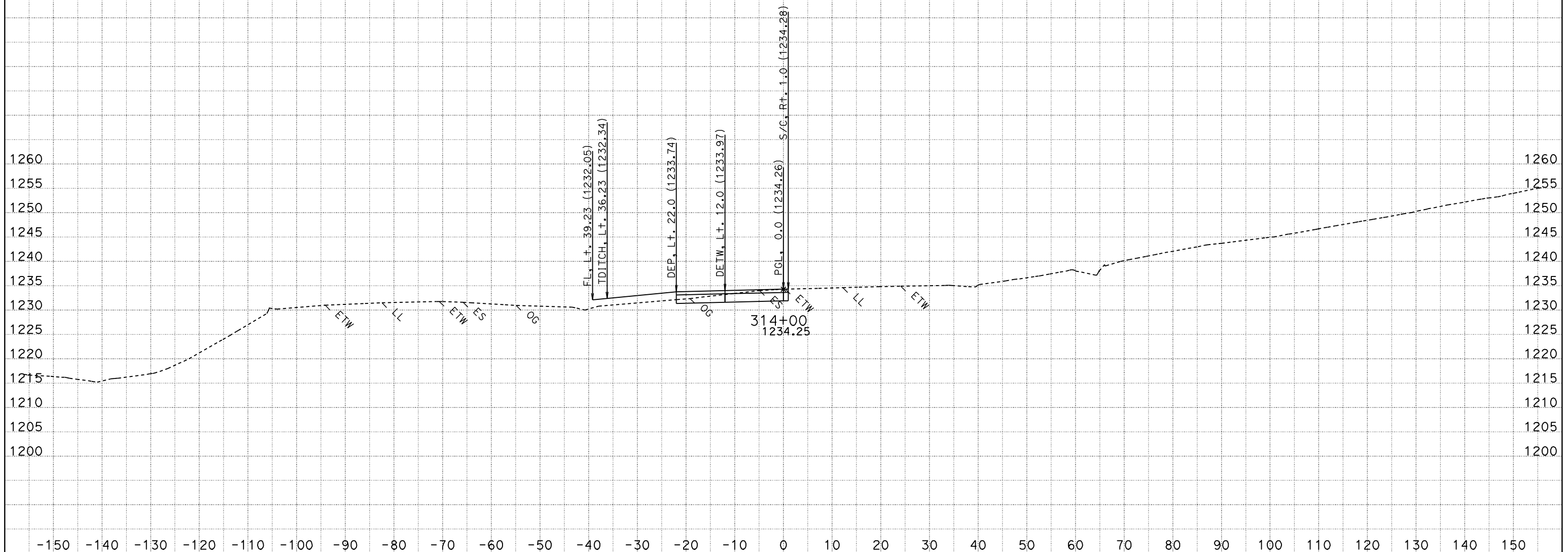
CONTRACT: 3A7121
 DIST/CO/RTE/PM: 03-ED 50 -R2.9/6.7
 PROJECT ID: ED 50 HOV

SCALE: 1" = 10' Horiz.
 1" = 10' Vert.

All Dimensions are US Survey Feet

DEB1
CROSS SECTIONS
 SHEET 141 OF XXX

FOR EARTHWORK DEVELOPMENT ONLY



CREATED BY: G. Lopez (PGL IS THE PROFILE AT THE "DEB1" ALIGNMENT)
 DATE: 11/17/2011

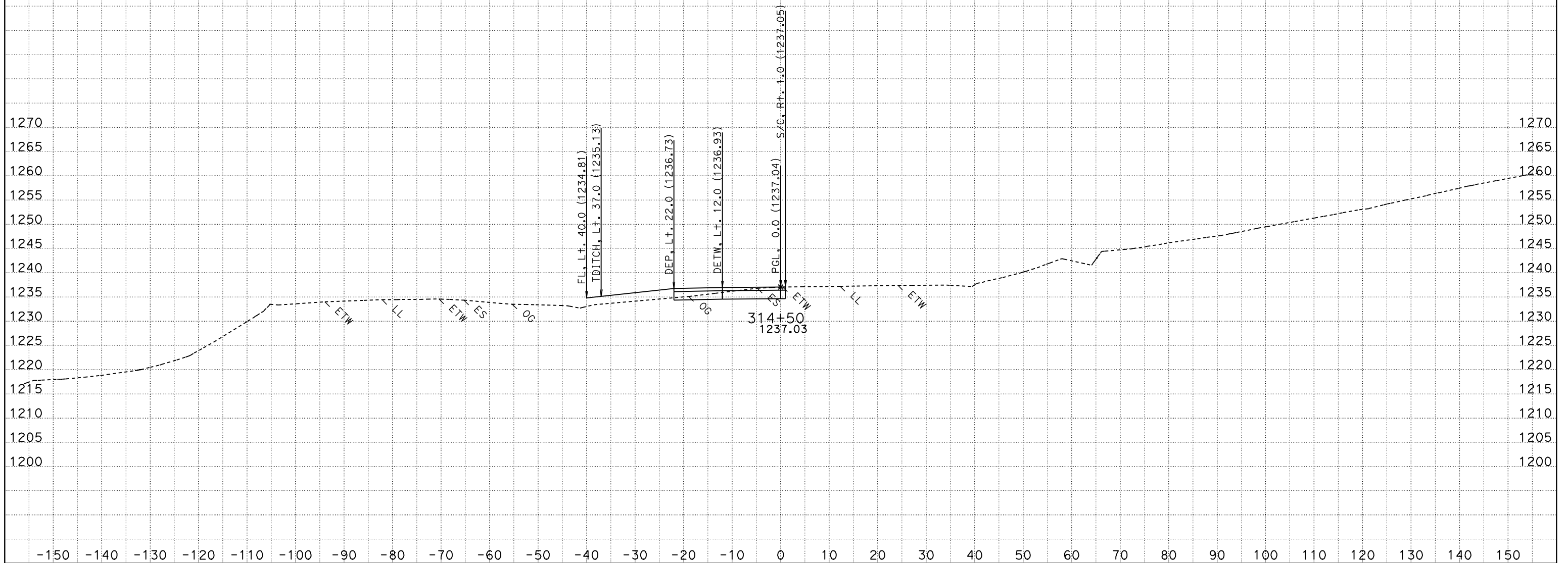
CONTRACT: 3A7121
 DIST/CO/RTE/PM: 03-ED 50 -R2.9/6.7
 PROJECT ID: ED 50 HOV

SCALE: 1" = 10' Horiz.
 1" = 10' Vert.

All Dimensions are US Survey Feet

DEB1
CROSS SECTIONS
 SHEET 142 OF XXX

FOR EARTHWORK DEVELOPMENT ONLY



CREATED BY: G. Lopez (PGL IS THE PROFILE AT THE "DEB1" ALIGNMENT)
 DATE: 11/17/2011

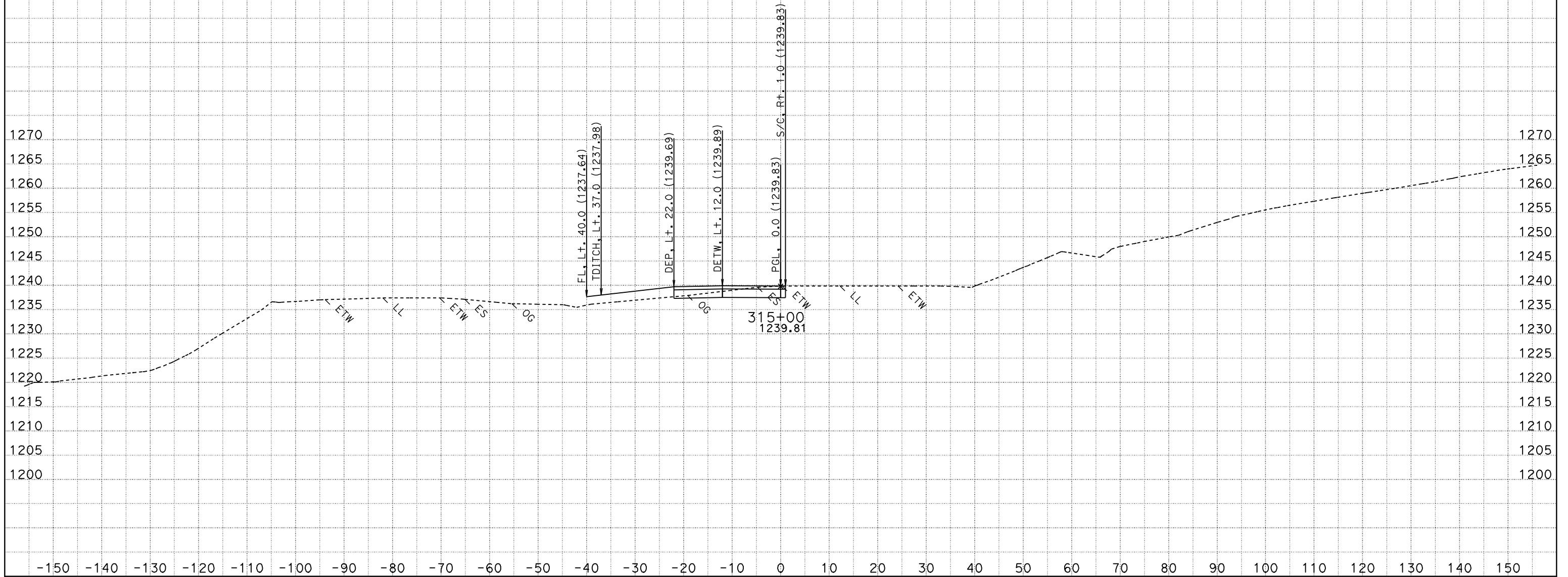
CONTRACT: 3A7121
 DIST/CO/RTE/PM: 03-ED 50 -R2.9/6.7
 PROJECT ID: ED 50 HOV

SCALE: 1" = 10' Horiz.
 1" = 10' Vert.

All Dimensions are US Survey Feet

DEB1
CROSS SECTIONS
 SHEET 143 OF XXX

FOR EARTHWORK DEVELOPMENT ONLY



CREATED BY: G. Lopez (PGL IS THE PROFILE AT THE "DEB1" ALIGNMENT)
 DATE: 11/17/2011

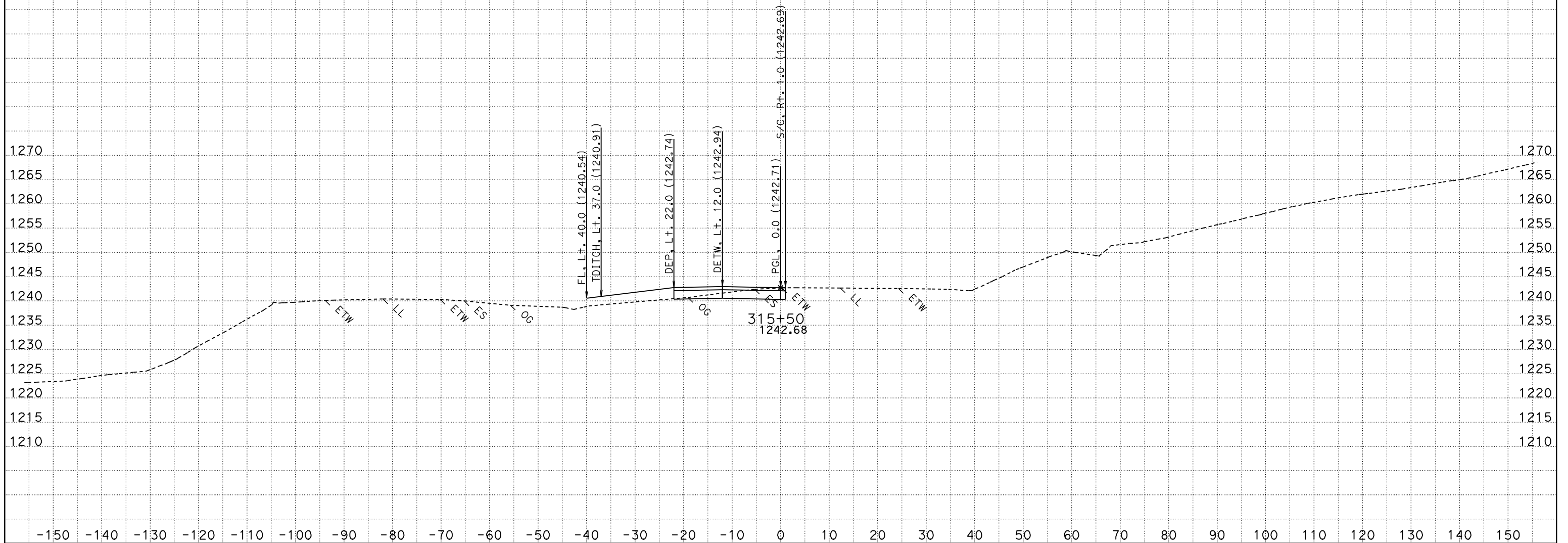
CONTRACT: 3A7121
 DIST/CO/RTE/PM: 03-ED 50 -R2.9/6.7
 PROJECT ID: ED 50 HOV

SCALE: 1" = 10' Horiz.
 1" = 10' Vert.

All Dimensions are US Survey Feet

DEB1
CROSS SECTIONS
 SHEET 144 OF XXX

FOR EARTHWORK DEVELOPMENT ONLY



CREATED BY: G. Lopez (PGL IS THE PROFILE AT THE "DEB1" ALIGNMENT)
 DATE: 11/17/2011

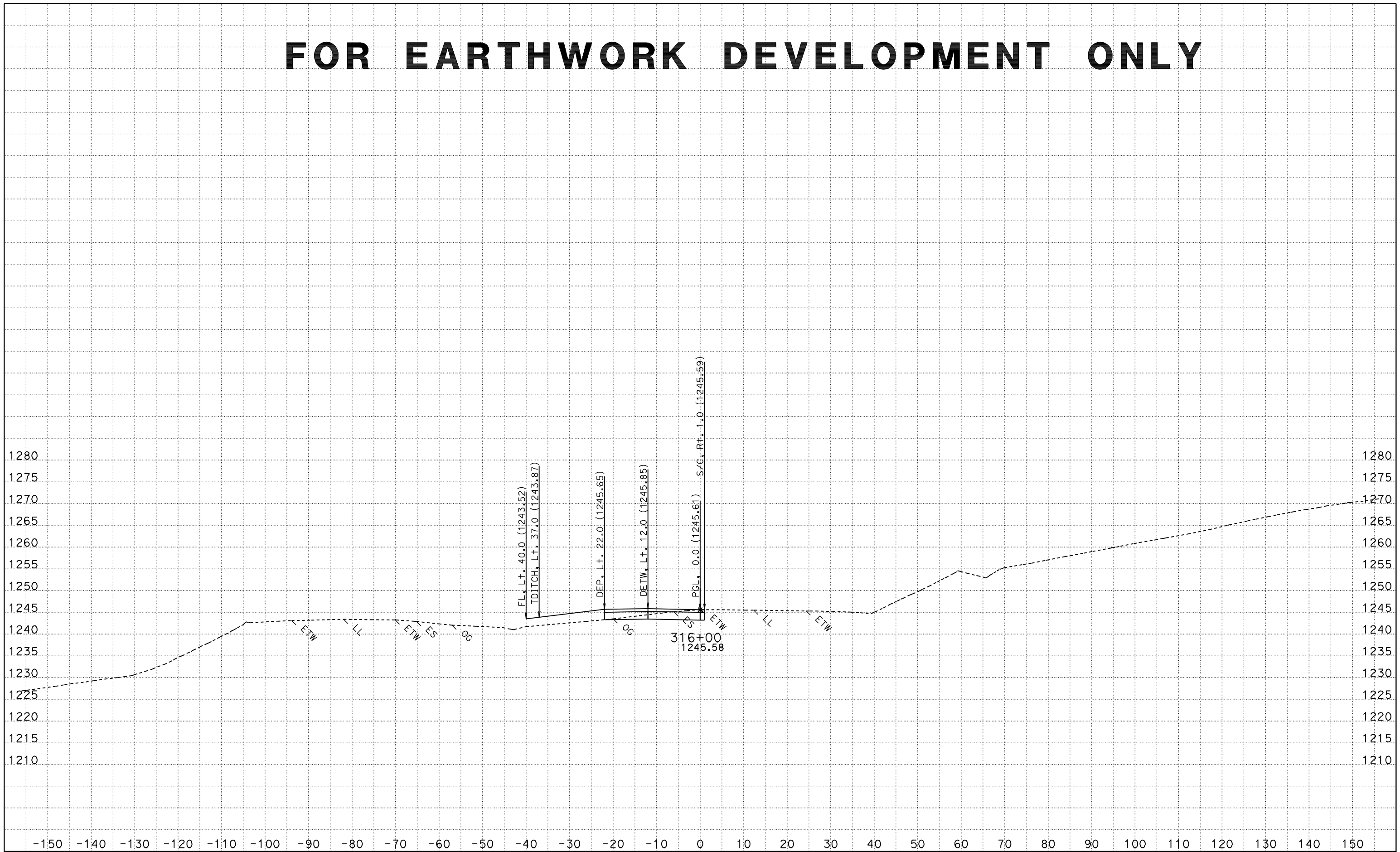
CONTRACT: 3A7121
 DIST/CO/RTE/PM: 03-ED 50 -R2.9/6.7
 PROJECT ID: ED 50 HOV

SCALE: 1" = 10' Horiz.
 1" = 10' Vert.

All Dimensions are US Survey Feet

DEB1
CROSS SECTIONS
 SHEET 145 OF XXX

FOR EARTHWORK DEVELOPMENT ONLY



CREATED BY: G. Lopez (PGL IS THE PROFILE AT THE "DEB1" ALIGNMENT)
 DATE: 11/17/2011

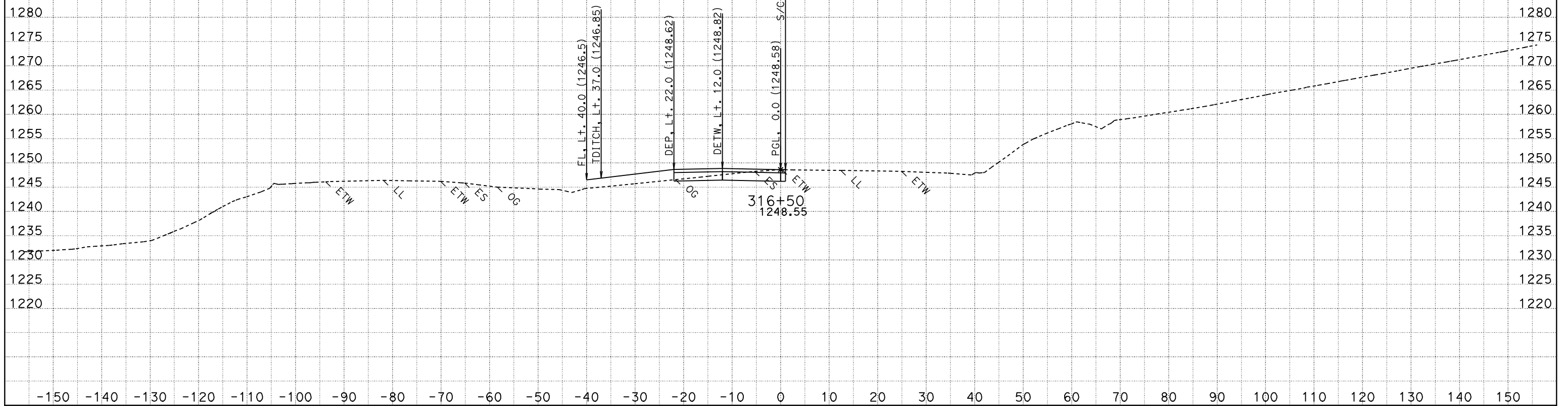
CONTRACT: 3A7121
 DIST/CO/RTE/PM: 03-ED 50 -R2.9/6.7
 PROJECT ID: ED 50 HOV

SCALE: 1" = 10' Horiz.
 1" = 10' Vert.

All Dimensions are US Survey Feet

DEB1
CROSS SECTIONS
 SHEET 146 OF XXX

FOR EARTHWORK DEVELOPMENT ONLY



CREATED BY: G. Lopez (PGL IS THE PROFILE AT THE "DEB1" ALIGNMENT)
 DATE: 11/17/2011

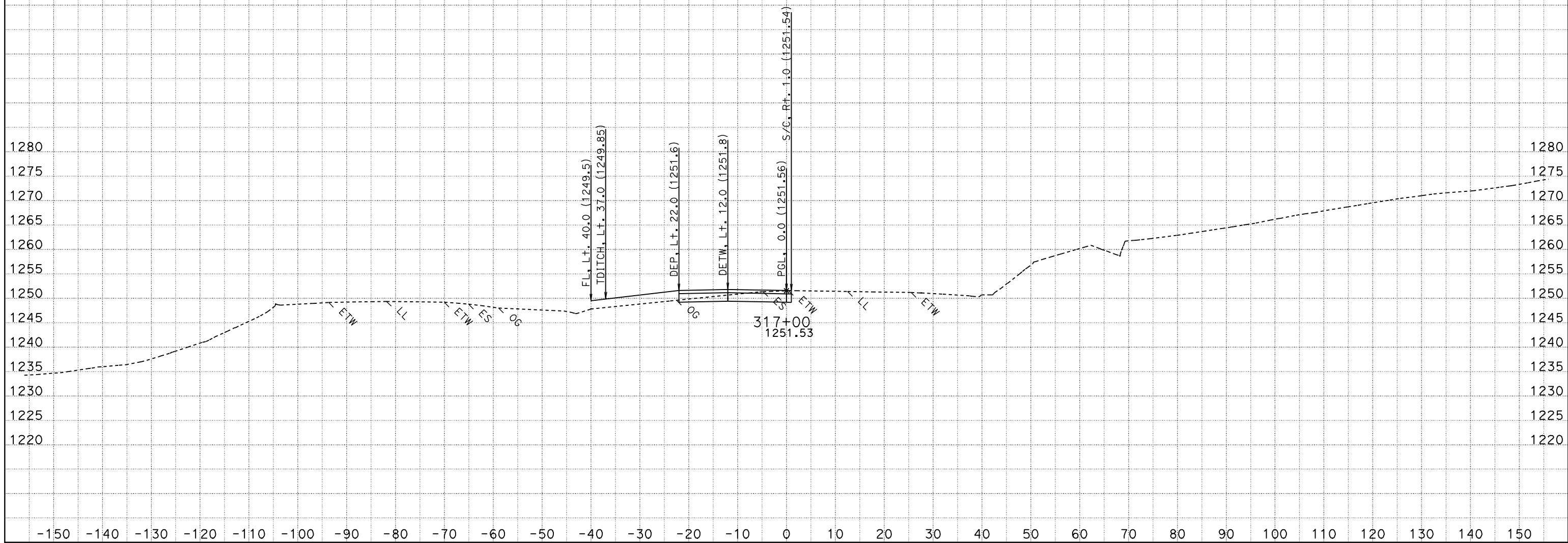
CONTRACT: 3A7121
 DIST/CO/RTE/PM: 03-ED 50 -R2.9/6.7
 PROJECT ID: ED 50 HOV

SCALE: 1" = 10' Horiz.
 1" = 10' Vert.

All Dimensions are US Survey Feet

DEB1
CROSS SECTIONS
 SHEET 147 OF XXX

FOR EARTHWORK DEVELOPMENT ONLY



CREATED BY: G. Lopez (PGL IS THE PROFILE AT THE "DEB1" ALIGNMENT)
 DATE: 11/17/2011

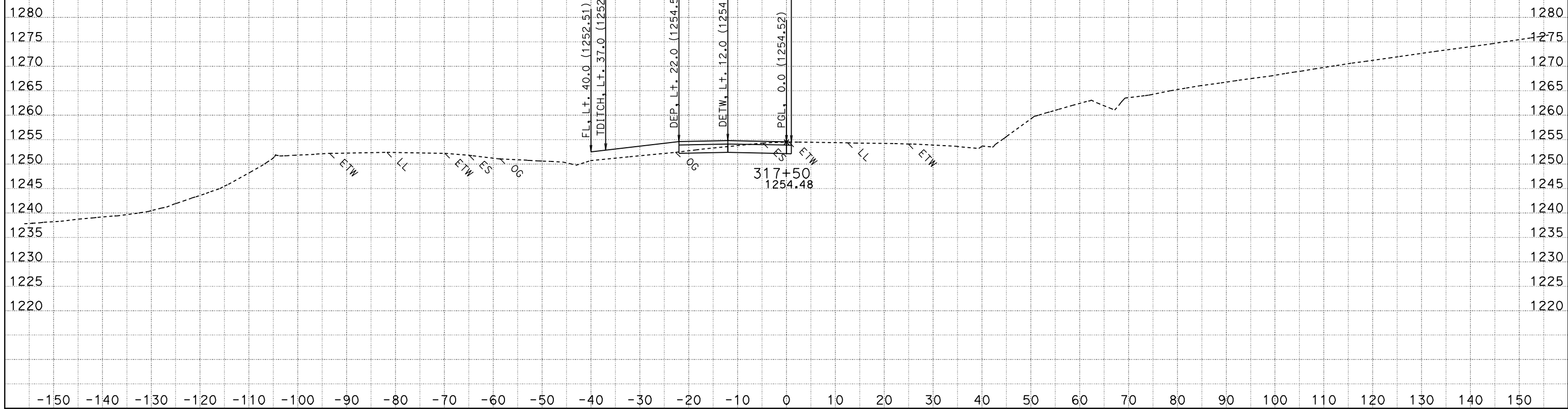
CONTRACT: 3A7121
 DIST/CO/RTE/PM: 03-ED 50 -R2.9/6.7
 PROJECT ID: ED 50 HOV

SCALE: 1" = 10' Horiz.
 1" = 10' Vert.

All Dimensions are US Survey Feet

DEB1
CROSS SECTIONS
 SHEET 148 OF XXX

FOR EARTHWORK DEVELOPMENT ONLY



CREATED BY: G. Lopez (PGL IS THE PROFILE AT THE "DEB1" ALIGNMENT)
 DATE: 11/17/2011

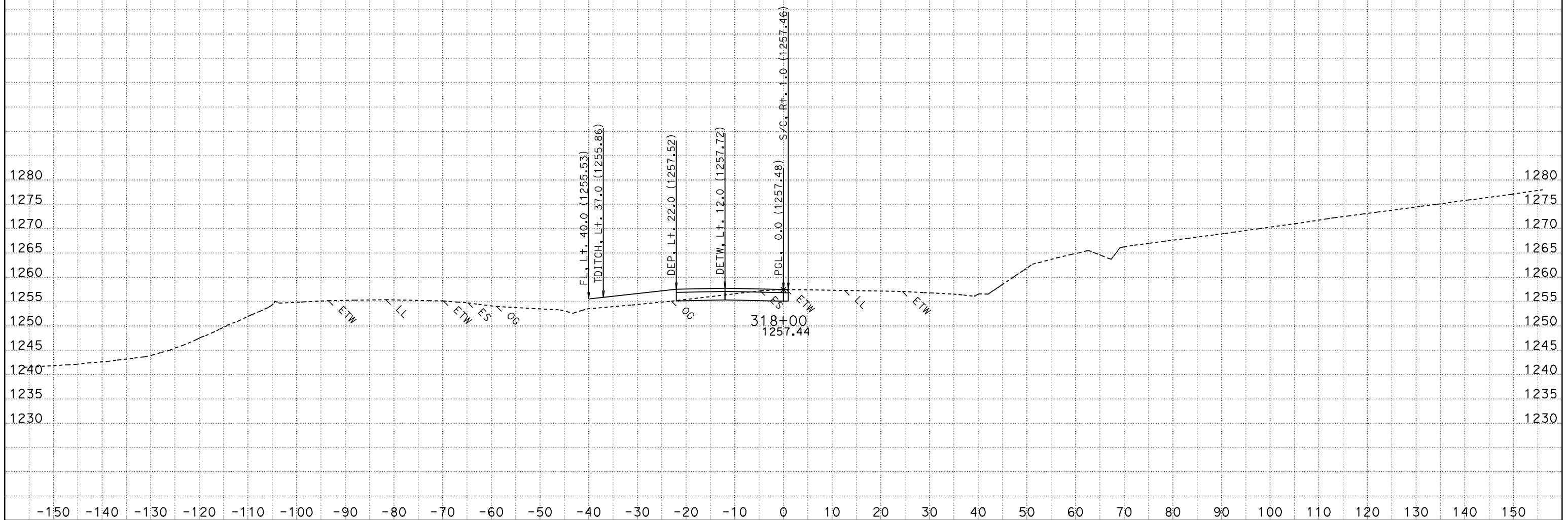
CONTRACT: 3A7121
 DIST/CO/RTE/PM: 03-ED 50 -R2.9/6.7
 PROJECT ID: ED 50 HOV

SCALE: 1" = 10' Horiz.
 1" = 10' Vert.

All Dimensions are US Survey Feet

DEB1
CROSS SECTIONS
 SHEET 149 OF XXX

FOR EARTHWORK DEVELOPMENT ONLY



CREATED BY: G. Lopez (PGL IS THE PROFILE AT THE "DEB1" ALIGNMENT)
 DATE: 11/17/2011

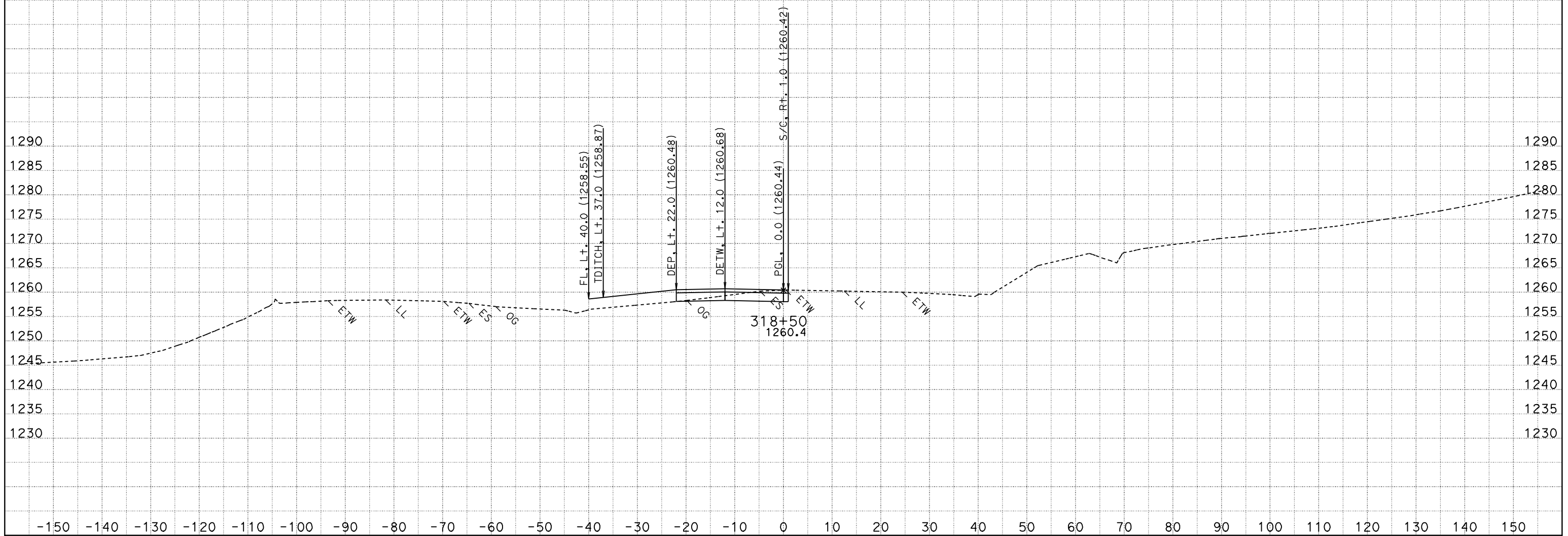
CONTRACT: 3A7121
 DIST/CO/RTE/PM: 03-ED 50 -R2.9/6.7
 PROJECT ID: ED 50 HOV

SCALE: 1" = 10' Horiz.
 1" = 10' Vert.

All Dimensions are US Survey Feet

DEB1
CROSS SECTIONS
 SHEET 150 OF XXX

FOR EARTHWORK DEVELOPMENT ONLY



CREATED BY: G. Lopez (PGL IS THE PROFILE AT THE "DEB1" ALIGNMENT)
 DATE: 11/17/2011

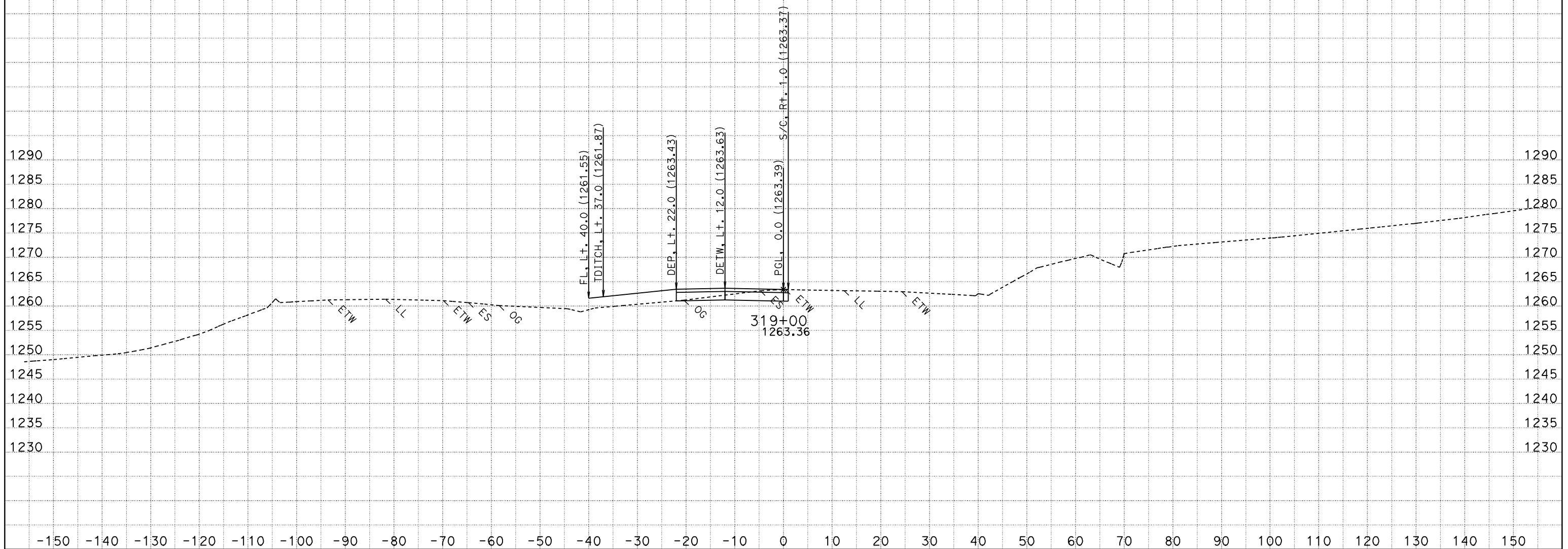
CONTRACT: 3A7121
 DIST/CO/RTE/PM: 03-ED 50 -R2.9/6.7
 PROJECT ID: ED 50 HOV

SCALE: 1" = 10' Horiz.
 1" = 10' Vert.

All Dimensions are US Survey Feet

DEB1
CROSS SECTIONS
 SHEET 151 OF XXX

FOR EARTHWORK DEVELOPMENT ONLY



CREATED BY: G. Lopez (PGL IS THE PROFILE AT THE "DEB1" ALIGNMENT)
 DATE: 11/17/2011

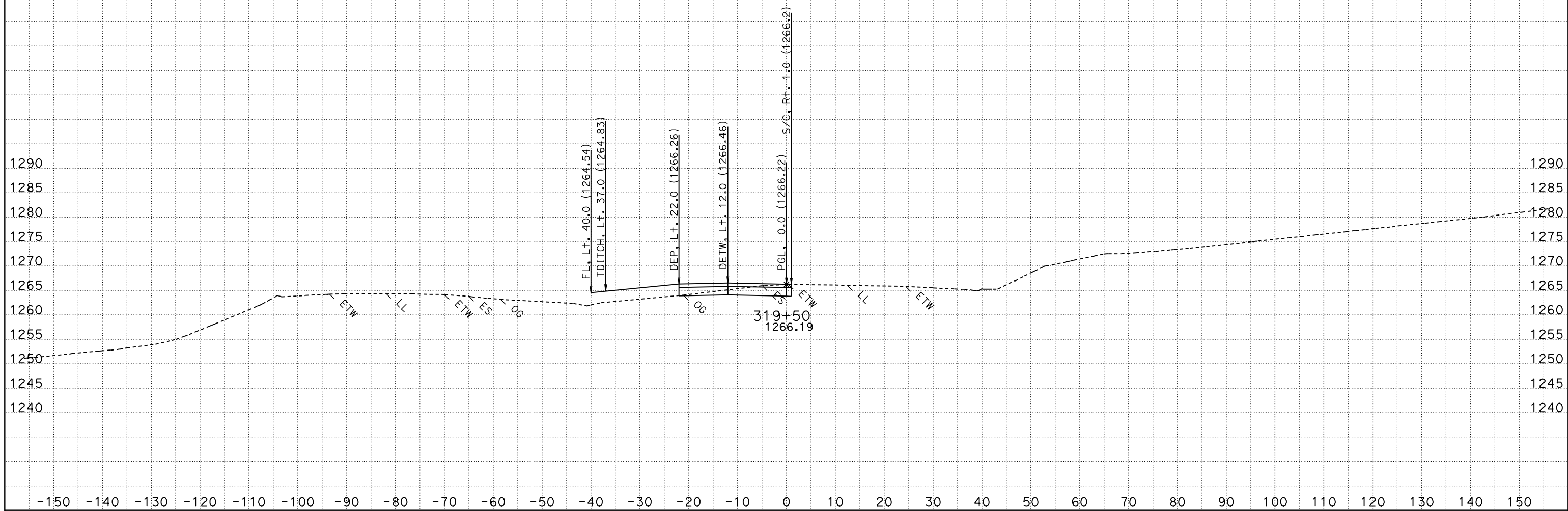
CONTRACT: 3A7121
 DIST/CO/RTE/PM: 03-ED 50 -R2.9/6.7
 PROJECT ID: ED 50 HOV

SCALE: 1" = 10' Horiz.
 1" = 10' Vert.

All Dimensions are US Survey Feet

DEB1
CROSS SECTIONS
 SHEET 152 OF XXX

FOR EARTHWORK DEVELOPMENT ONLY



CREATED BY: G. Lopez (PGL IS THE PROFILE AT THE "DEB1" ALIGNMENT)
 DATE: 11/17/2011

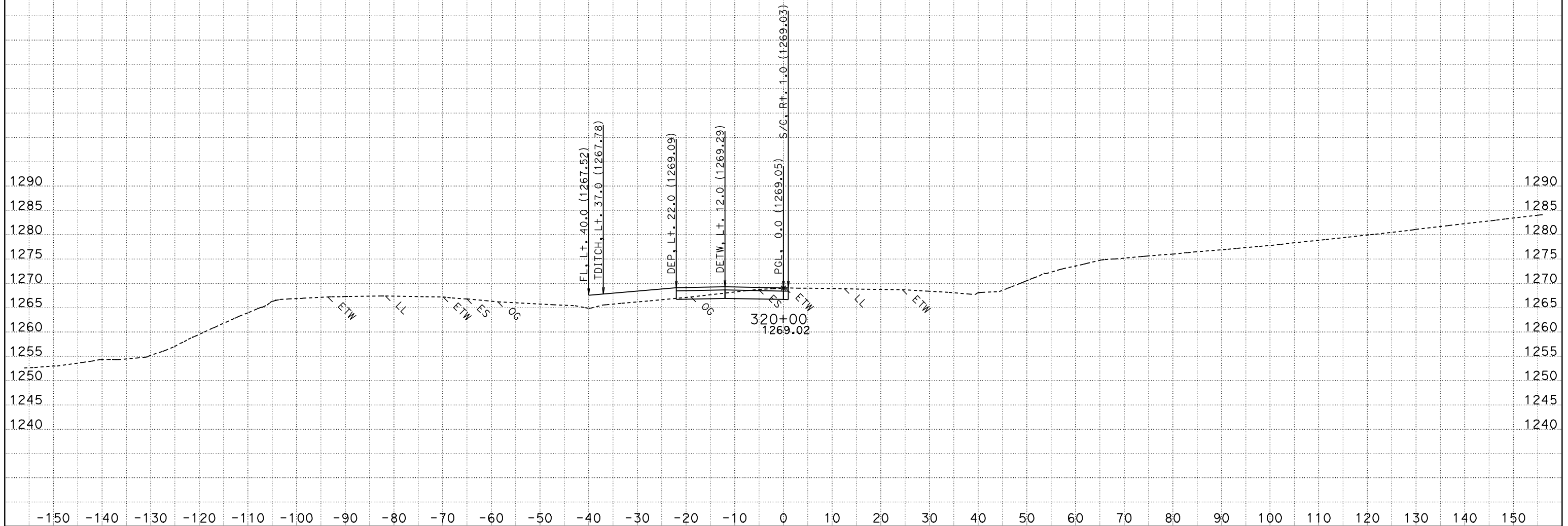
CONTRACT: 3A7121
 DIST/CO/RTE/PM: 03-ED 50 -R2.9/6.7
 PROJECT ID: ED 50 HOV

SCALE: 1" = 10' Horiz.
 1" = 10' Vert.

All Dimensions are US Survey Feet

DEB1
CROSS SECTIONS
 SHEET 153 OF XXX

FOR EARTHWORK DEVELOPMENT ONLY



CREATED BY: G. Lopez (PGL IS THE PROFILE AT THE "DEB1" ALIGNMENT)
 DATE: 11/17/2011

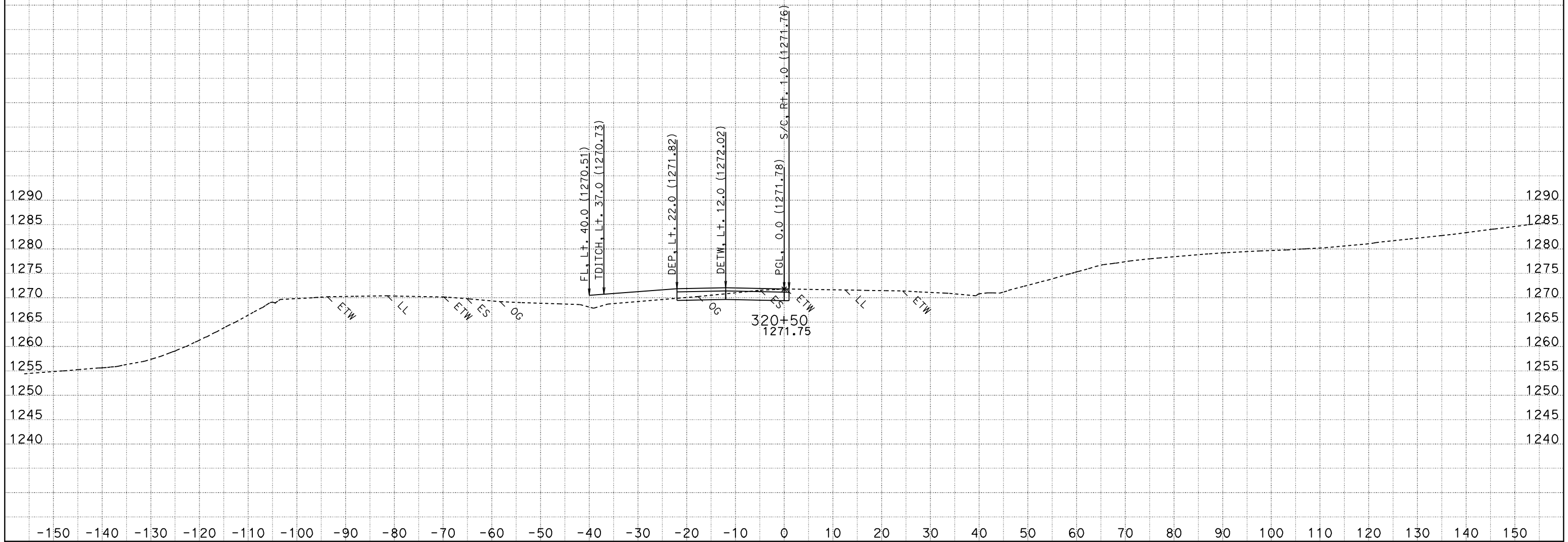
CONTRACT: 3A7121
 DIST/CO/RTE/PM: 03-ED 50 -R2.9/6.7
 PROJECT ID: ED 50 HOV

SCALE: 1" = 10' Horiz.
 1" = 10' Vert.

All Dimensions are US Survey Feet

DEB1
CROSS SECTIONS
 SHEET 154 OF XXX

FOR EARTHWORK DEVELOPMENT ONLY



CREATED BY: G. Lopez (PGL IS THE PROFILE AT THE "DEB1" ALIGNMENT)
 DATE: 11/17/2011

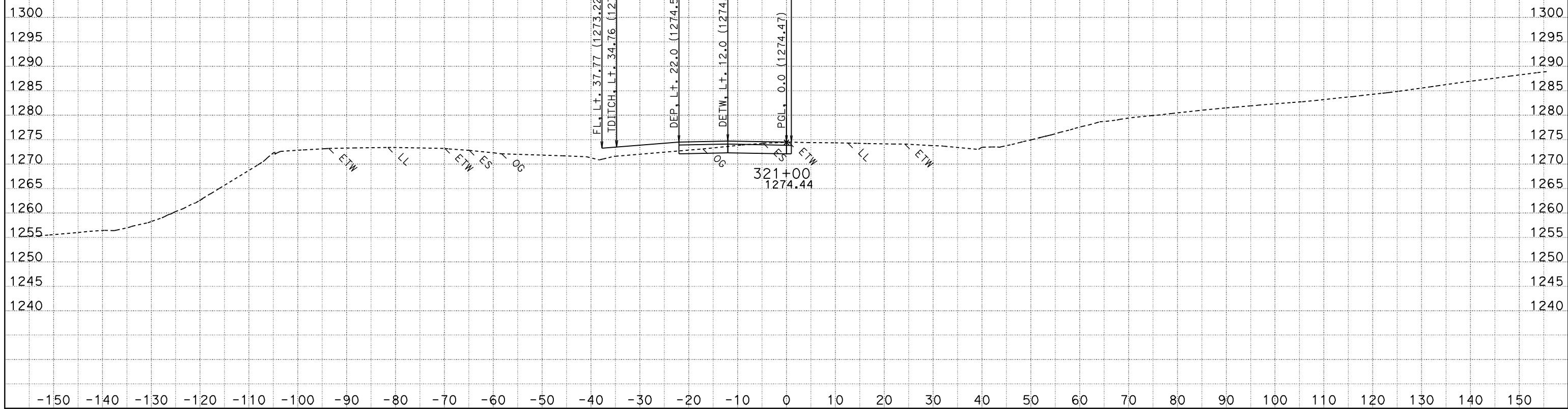
CONTRACT: 3A7121
 DIST/CO/RTE/PM: 03-ED 50 -R2.9/6.7
 PROJECT ID: ED 50 HOV

SCALE: 1" = 10' Horiz.
 1" = 10' Vert.

All Dimensions are US Survey Feet

DEB1
CROSS SECTIONS
 SHEET 155 OF XXX

FOR EARTHWORK DEVELOPMENT ONLY



CREATED BY: G. Lopez (PGL IS THE PROFILE AT THE "DEB1" ALIGNMENT)
 DATE: 11/17/2011

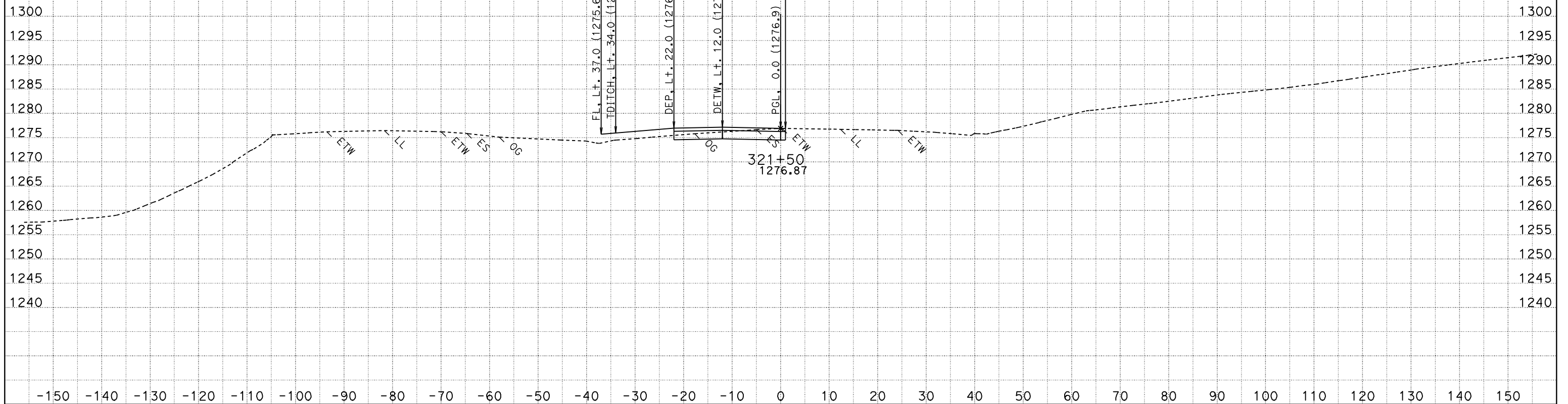
CONTRACT: 3A7121
 DIST/CO/RTE/PM: 03-ED 50 -R2.9/6.7
 PROJECT ID: ED 50 HOV

SCALE: 1" = 10' Horiz.
 1" = 10' Vert.

All Dimensions are US Survey Feet

DEB1
CROSS SECTIONS
 SHEET 156 OF XXX

FOR EARTHWORK DEVELOPMENT ONLY



CREATED BY: G. Lopez (PGL IS THE PROFILE AT THE "DEB1" ALIGNMENT)
 DATE: 11/17/2011

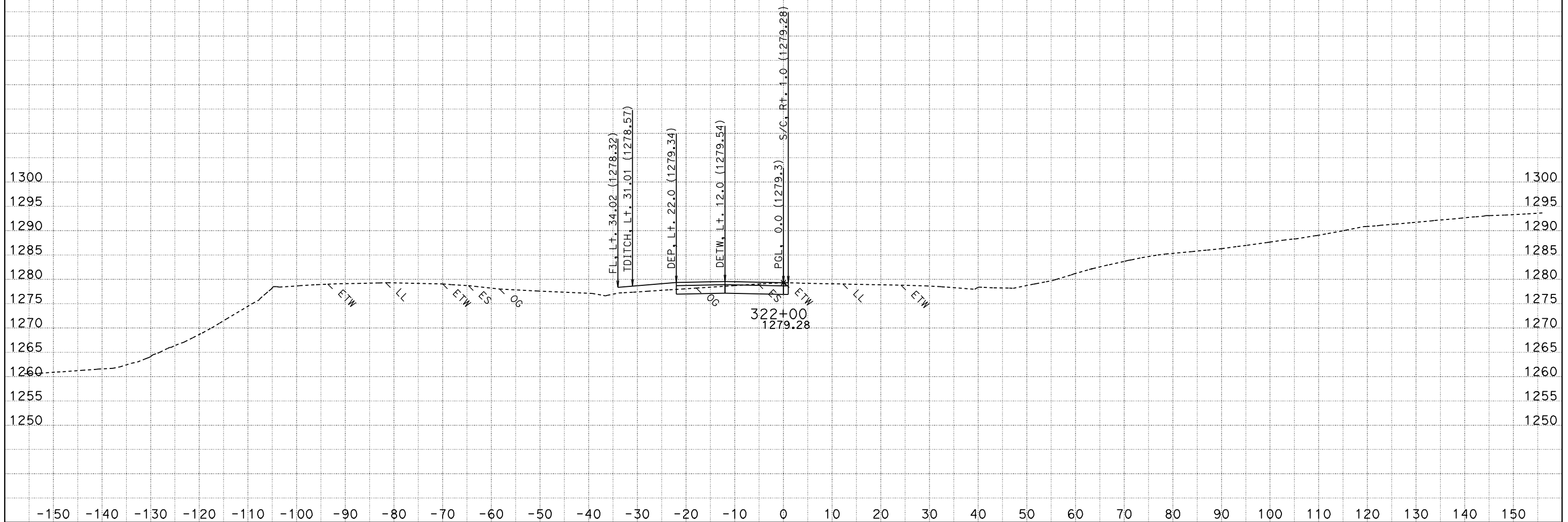
CONTRACT: 3A7121
 DIST/CO/RTE/PM: 03-ED 50 -R2.9/6.7
 PROJECT ID: ED 50 HOV

SCALE: 1" = 10' Horiz.
 1" = 10' Vert.

All Dimensions are US Survey Feet

DEB1
CROSS SECTIONS
 SHEET 157 OF XXX

FOR EARTHWORK DEVELOPMENT ONLY



CREATED BY: G. Lopez (PGL IS THE PROFILE AT THE "DEB1" ALIGNMENT)
 DATE: 11/17/2011

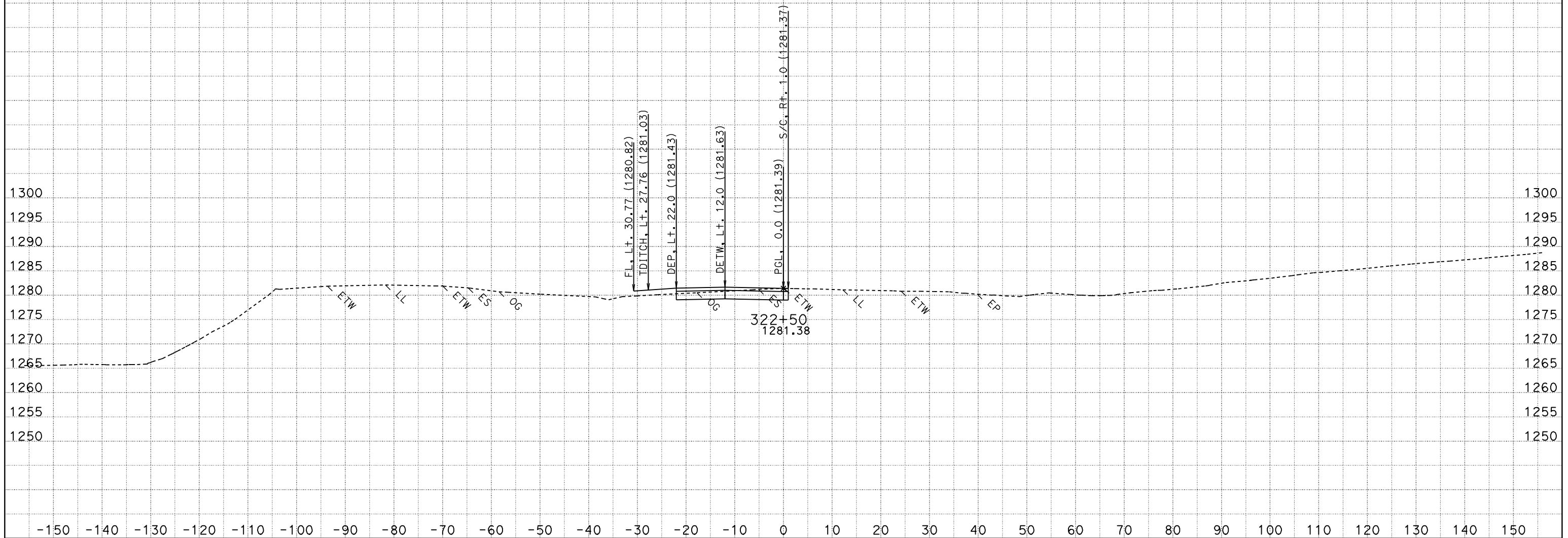
CONTRACT: 3A7121
 DIST/CO/RTE/PM: 03-ED 50 -R2.9/6.7
 PROJECT ID: ED 50 HOV

SCALE: 1" = 10' Horiz.
 1" = 10' Vert.

All Dimensions are US Survey Feet

DEB1
CROSS SECTIONS
 SHEET 158 OF XXX

FOR EARTHWORK DEVELOPMENT ONLY



CREATED BY: G. Lopez (PGL IS THE PROFILE AT THE "DEB1" ALIGNMENT)
 DATE: 11/17/2011

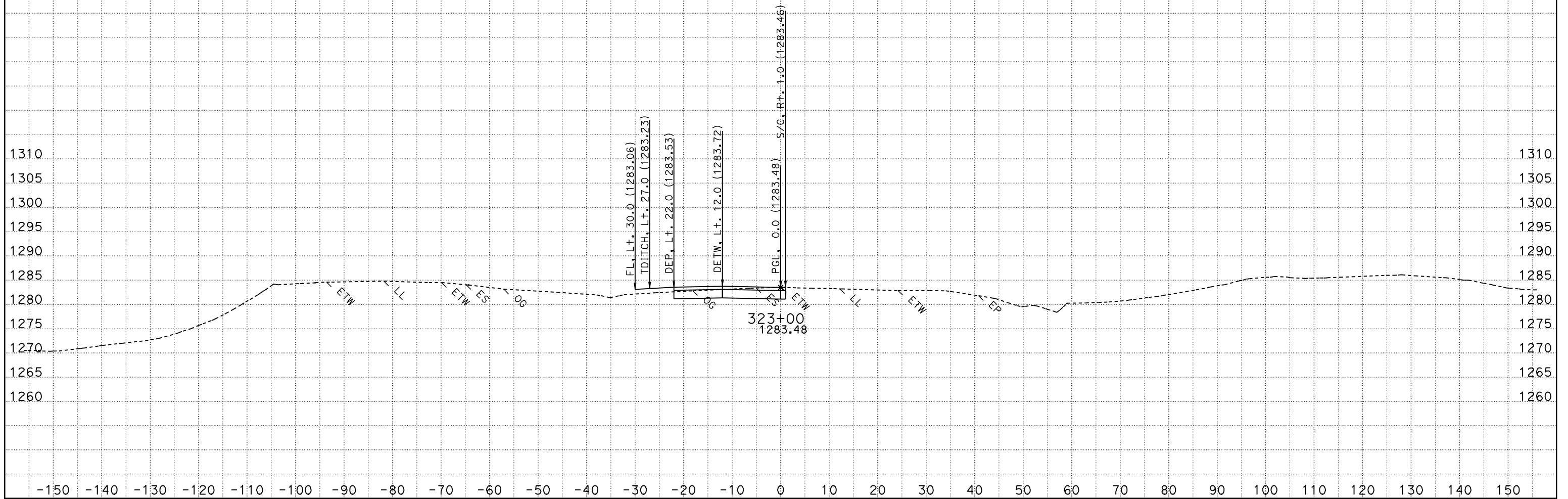
CONTRACT: 3A7121
 DIST/CO/RTE/PM: 03-ED 50 -R2.9/6.7
 PROJECT ID: ED 50 HOV

SCALE: 1" = 10' Horiz.
 1" = 10' Vert.

All Dimensions are US Survey Feet

DEB1
CROSS SECTIONS
 SHEET 159 OF XXX

FOR EARTHWORK DEVELOPMENT ONLY



CREATED BY: G. Lopez (PGL IS THE PROFILE AT THE "DEB1" ALIGNMENT)
 DATE: 11/17/2011

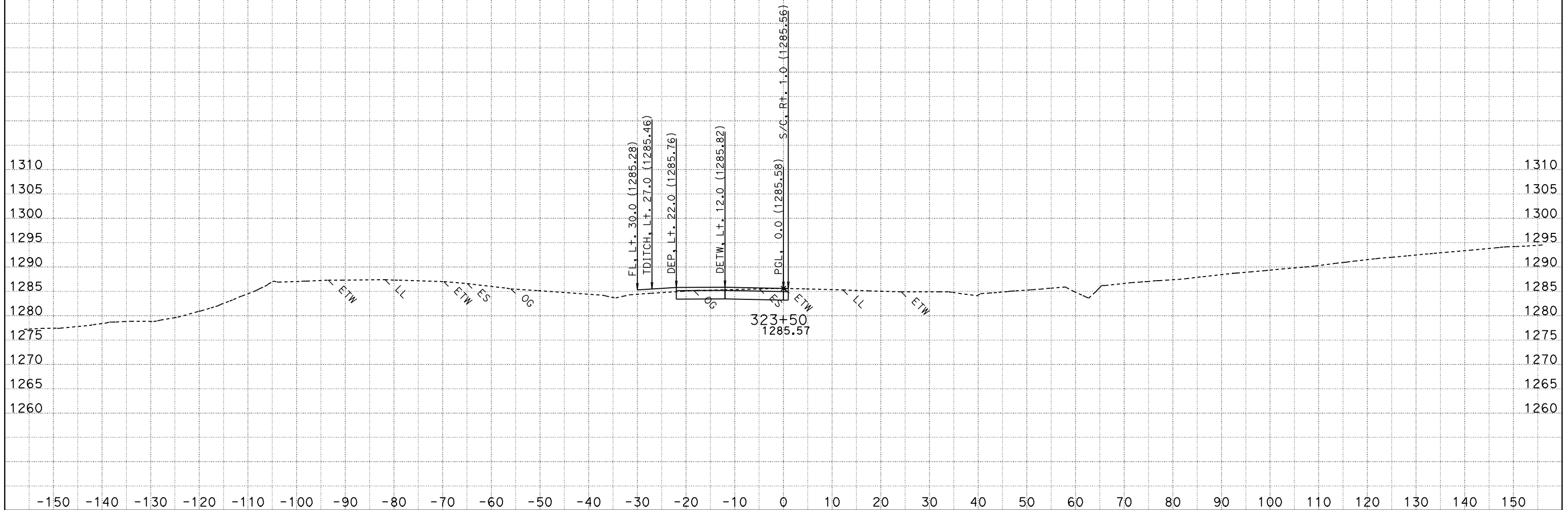
CONTRACT: 3A7121
 DIST/CO/RTE/PM: 03-ED 50 -R2.9/6.7
 PROJECT ID: ED 50 HOV

SCALE: 1" = 10' Horiz.
 1" = 10' Vert.

All Dimensions are US Survey Feet

DEB1
CROSS SECTIONS
 SHEET 160 OF XXX

FOR EARTHWORK DEVELOPMENT ONLY



CREATED BY: G. Lopez (PGL IS THE PROFILE AT THE "DEB1" ALIGNMENT)
 DATE: 11/17/2011

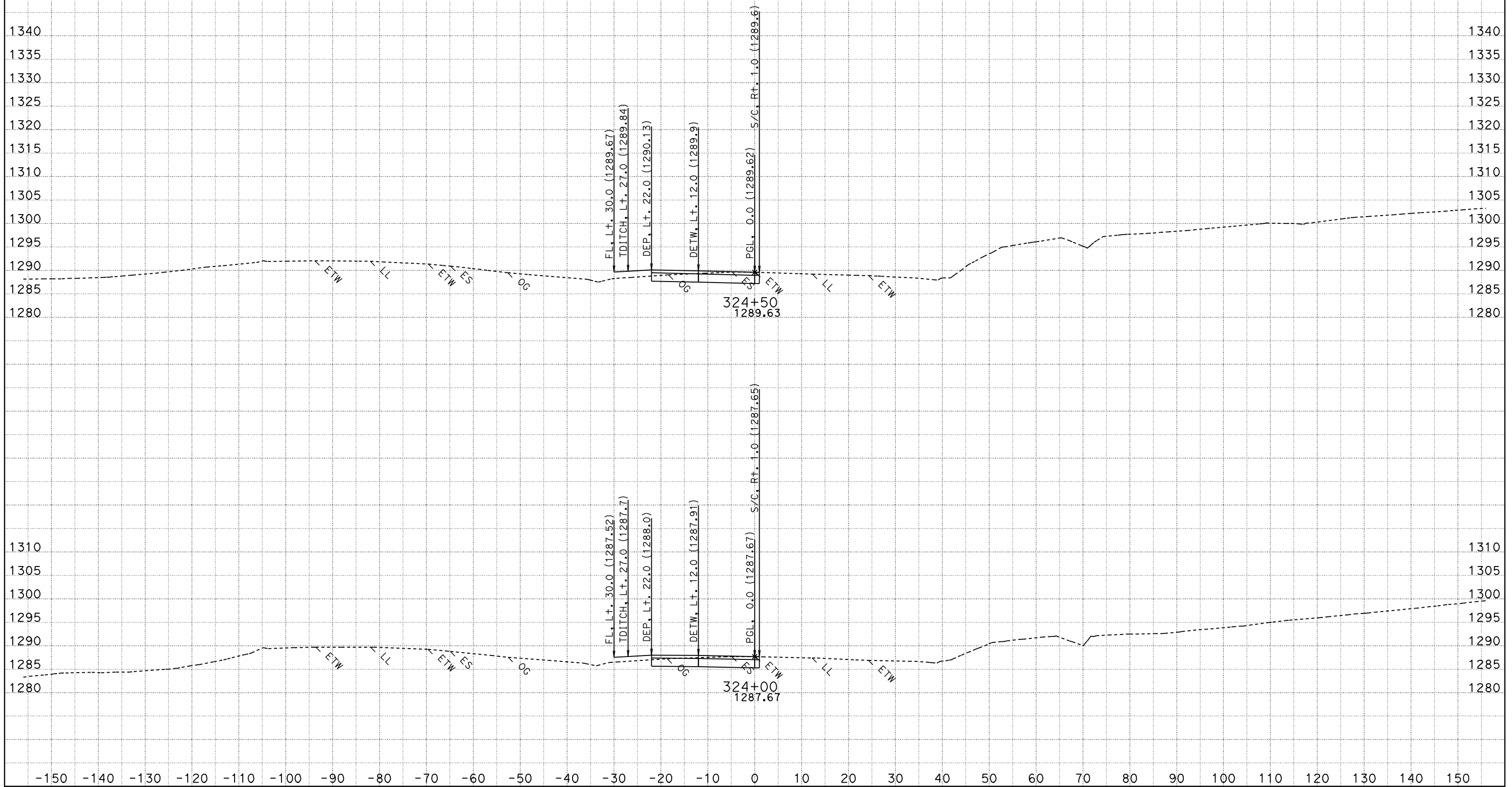
CONTRACT: 3A7121
 DIST/CO/RTE/PM: 03-ED 50 -R2.9/6.7
 PROJECT ID: ED 50 HOV

SCALE: 1" = 10' Horiz.
 1" = 10' Vert.

All Dimensions are US Survey Feet

DEB1
CROSS SECTIONS
 SHEET 161 OF XXX

FOR EARTHWORK DEVELOPMENT ONLY



CREATED BY: G. Lopez (PGL IS THE PROFILE AT THE "DEB1" ALIGNMENT)
 DATE: 11/17/2011

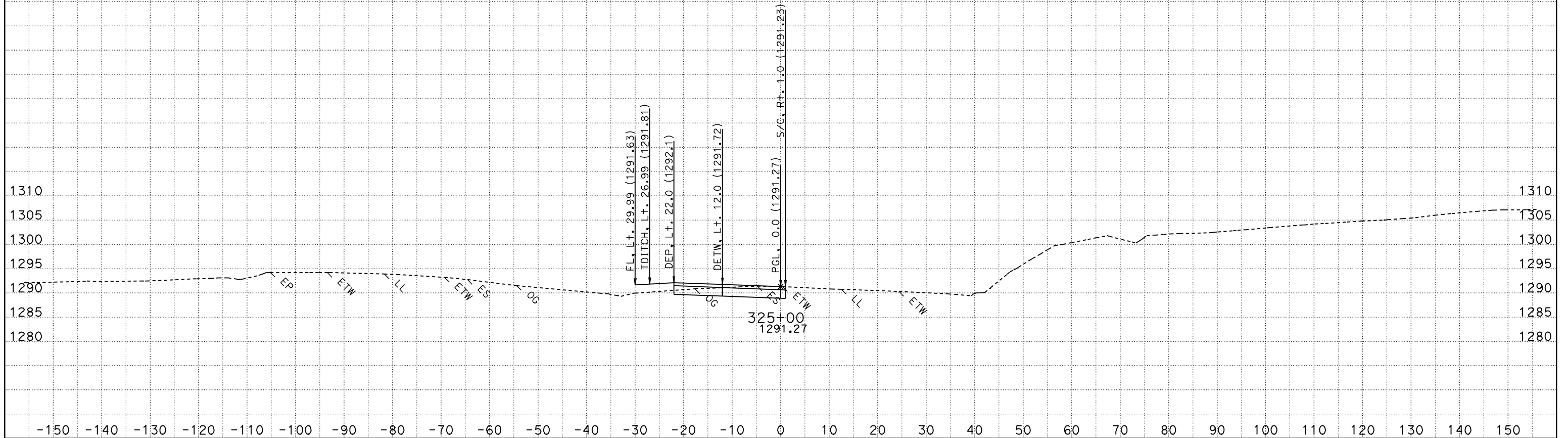
CONTRACT: 3A7121
 DIST/CO/RTE/PM: 03-ED 50 -R2.9/6.7
 PROJECT ID: ED 50 HOV

SCALE: 1" = 10' Horiz.
 1" = 10' Vert.

All Dimensions are US Survey Feet

DEB1
CROSS SECTIONS
 SHEET 162 OF XXX

FOR EARTHWORK DEVELOPMENT ONLY



CREATED BY: G. Lopez (PGL IS THE PROFILE AT THE "DEB1" ALIGNMENT)
 DATE: 11/17/2011

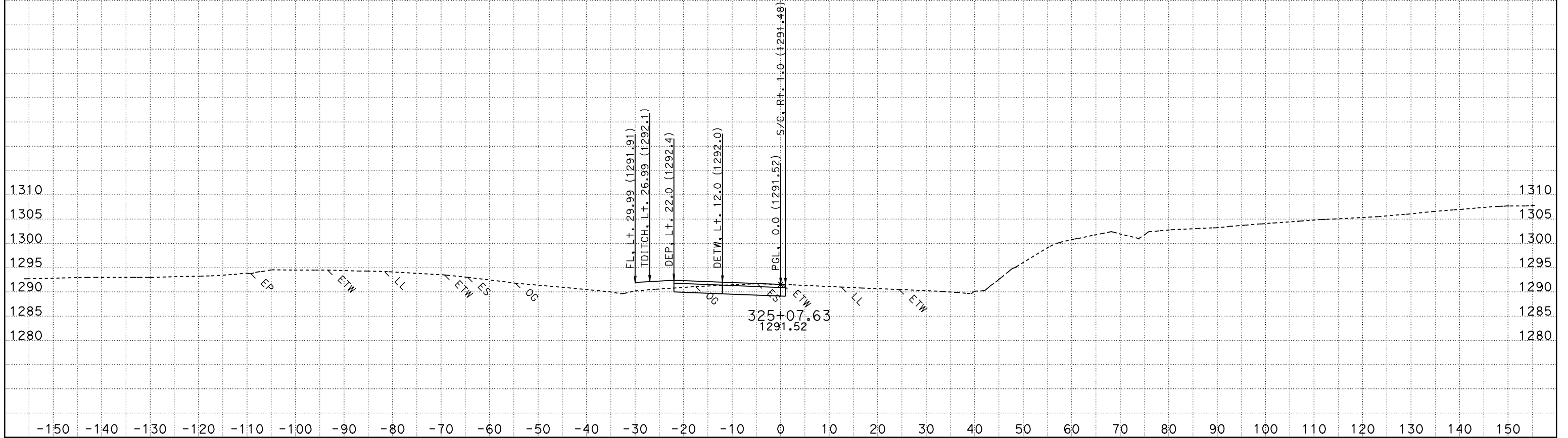
CONTRACT: 3A7121
 DIST/CO/RTE/PM: 03-ED 50 -R2.9/6.7
 PROJECT ID: ED 50 HOV

SCALE: 1" = 10' Horiz.
 1" = 10' Vert.

All Dimensions are US Survey Feet

DEB1
CROSS SECTIONS
 SHEET 163 OF XXX

FOR EARTHWORK DEVELOPMENT ONLY



CREATED BY: G. Lopez (PGL IS THE PROFILE AT THE "DEB1" ALIGNMENT)
 DATE: 11/17/2011

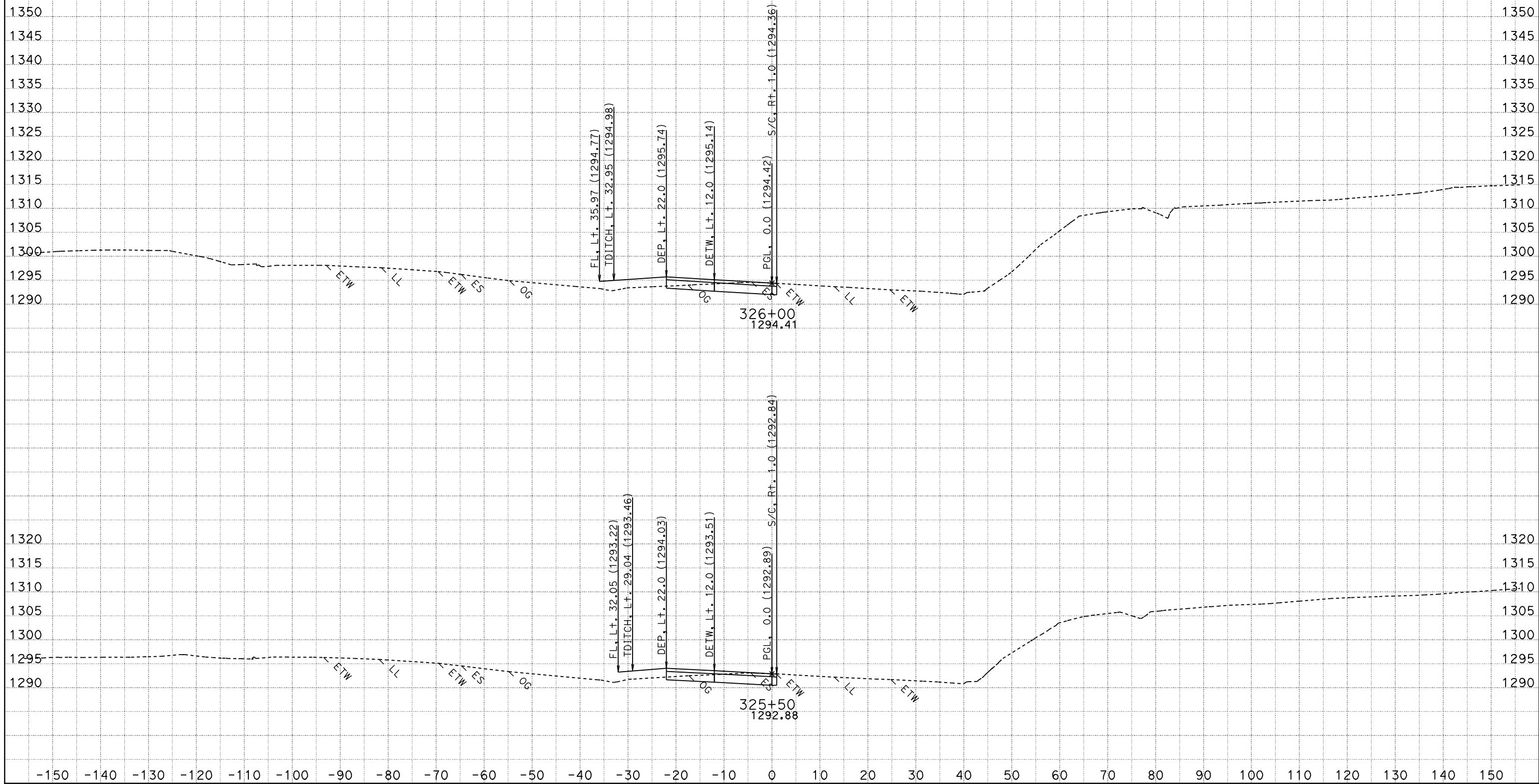
CONTRACT: 3A7121
 DIST/CO/RTE/PM: 03-ED 50 -R2.9/6.7
 PROJECT ID: ED 50 HOV

SCALE: 1" = 10' Horiz.
 1" = 10' Vert.

All Dimensions are US Survey Feet

DEB1
CROSS SECTIONS
 SHEET 164 OF XXX

FOR EARTHWORK DEVELOPMENT ONLY



CREATED BY: G. Lopez (PGL IS THE PROFILE AT THE "DEB1" ALIGNMENT)
 DATE: 11/17/2011

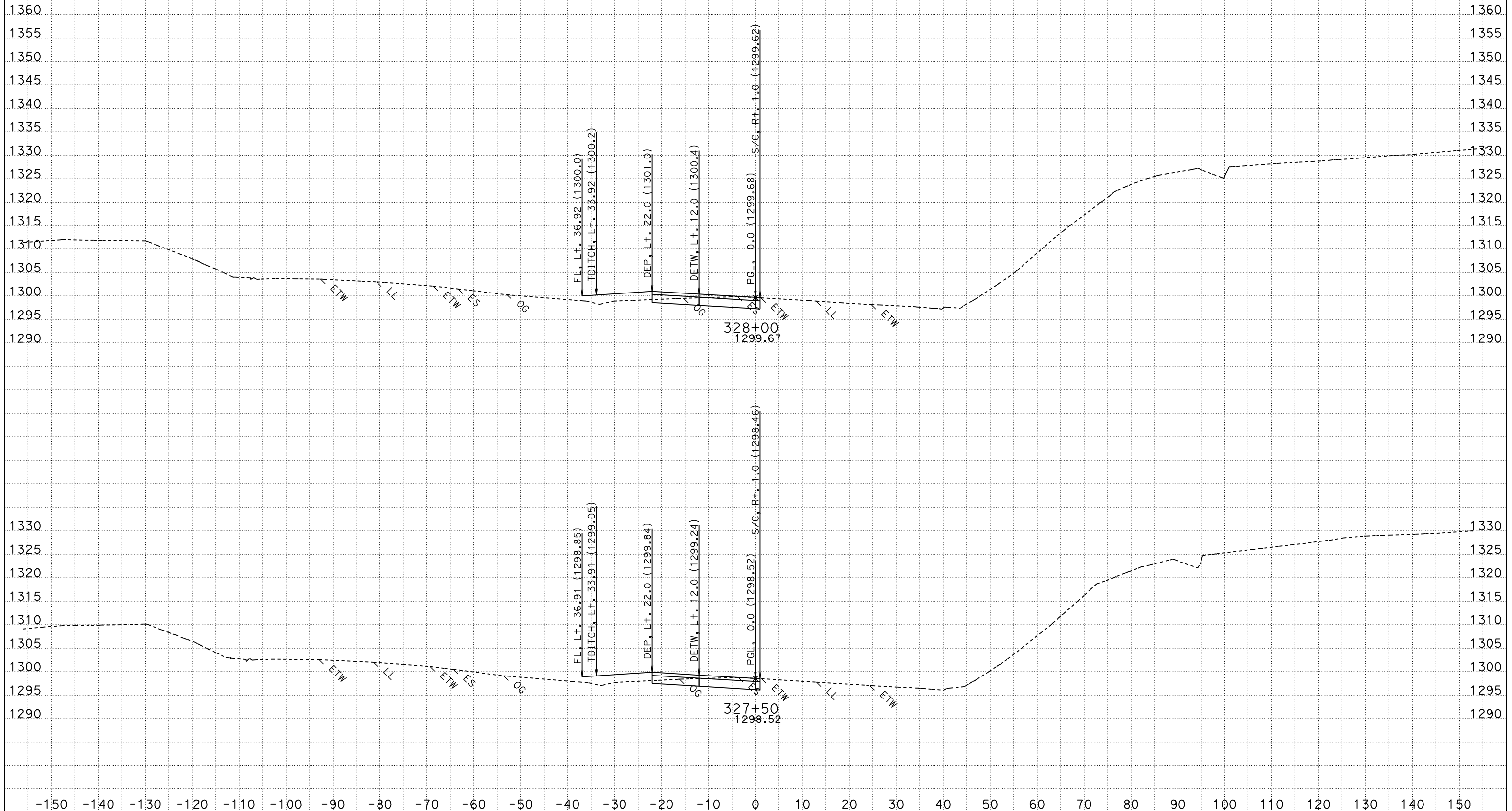
CONTRACT: 3A7121
 DIST/CO/RTE/PM: 03-ED 50 -R2.9/6.7
 PROJECT ID: ED 50 HOV

SCALE: 1" = 10' Horiz.
 1" = 10' Vert.

All Dimensions are US Survey Feet

DEB1
CROSS SECTIONS
 SHEET 165 OF XXX

FOR EARTHWORK DEVELOPMENT ONLY



CREATED BY: G. Lopez (PGL IS THE PROFILE AT THE "DEB1" ALIGNMENT)
 DATE: 11/17/2011

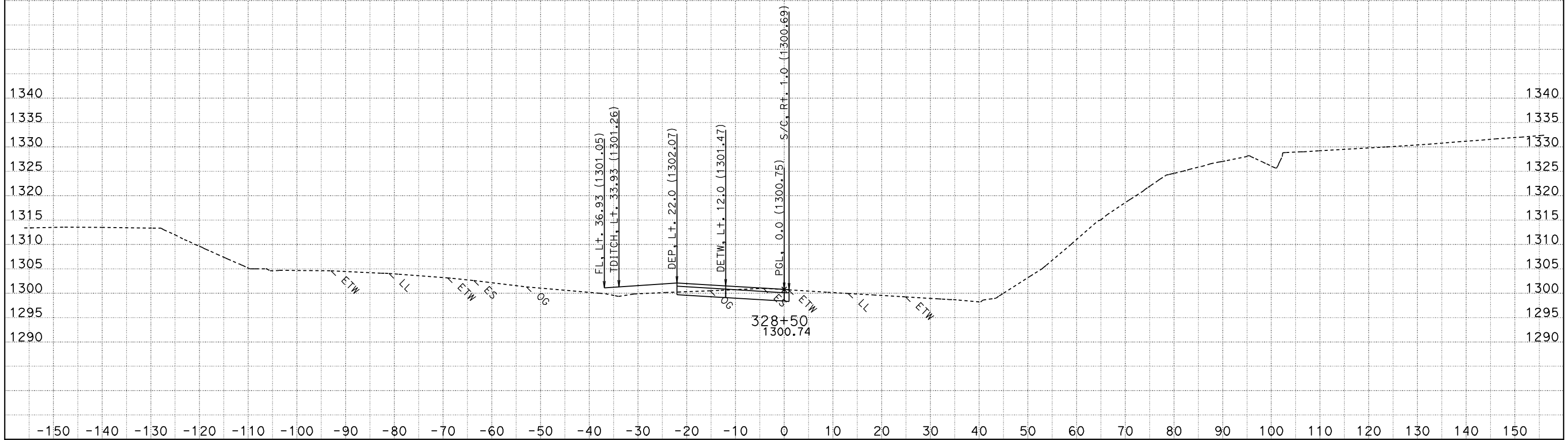
CONTRACT: 3A7121
 DIST/CO/RTE/PM: 03-ED 50 -R2.9/6.7
 PROJECT ID: ED 50 HOV

SCALE: 1" = 10' Horiz.
 1" = 10' Vert.

All Dimensions are US Survey Feet

DEB1
CROSS SECTIONS
 SHEET 167 OF XXX

FOR EARTHWORK DEVELOPMENT ONLY



CREATED BY: G. Lopez (PGL IS THE PROFILE AT THE "DEB1" ALIGNMENT)
 DATE: 11/17/2011

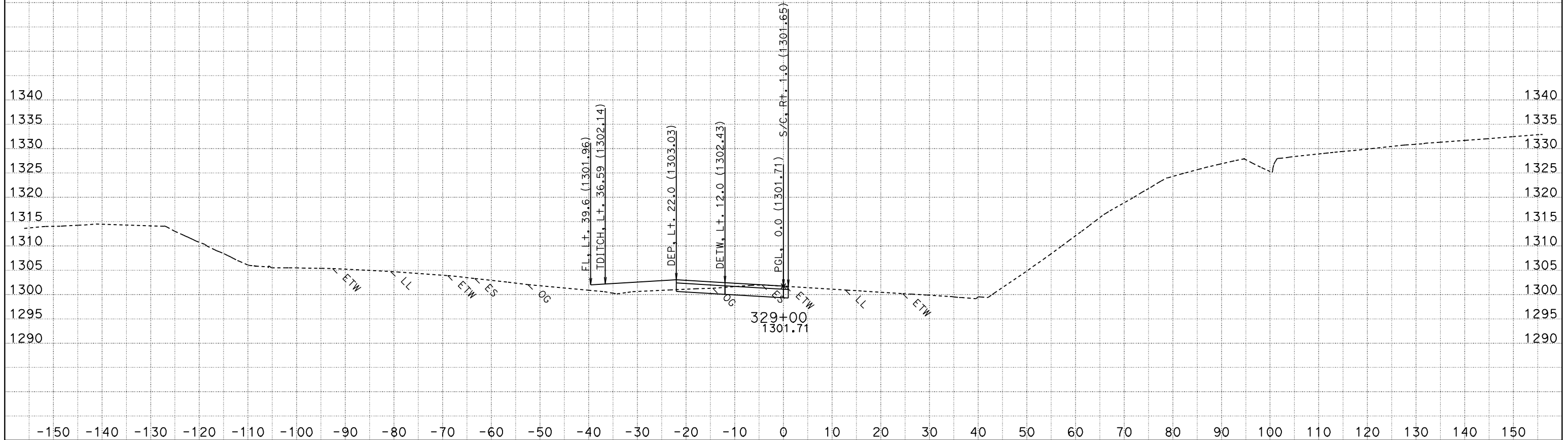
CONTRACT: 3A7121
 DIST/CO/RTE/PM: 03-ED 50 -R2.9/6.7
 PROJECT ID: ED 50 HOV

SCALE: 1" = 10' Horiz.
 1" = 10' Vert.

All Dimensions are US Survey Feet

DEB1
CROSS SECTIONS
 SHEET 168 OF XXX

FOR EARTHWORK DEVELOPMENT ONLY



CREATED BY: G. Lopez (PGL IS THE PROFILE AT THE "DEB1" ALIGNMENT)
 DATE: 11/17/2011

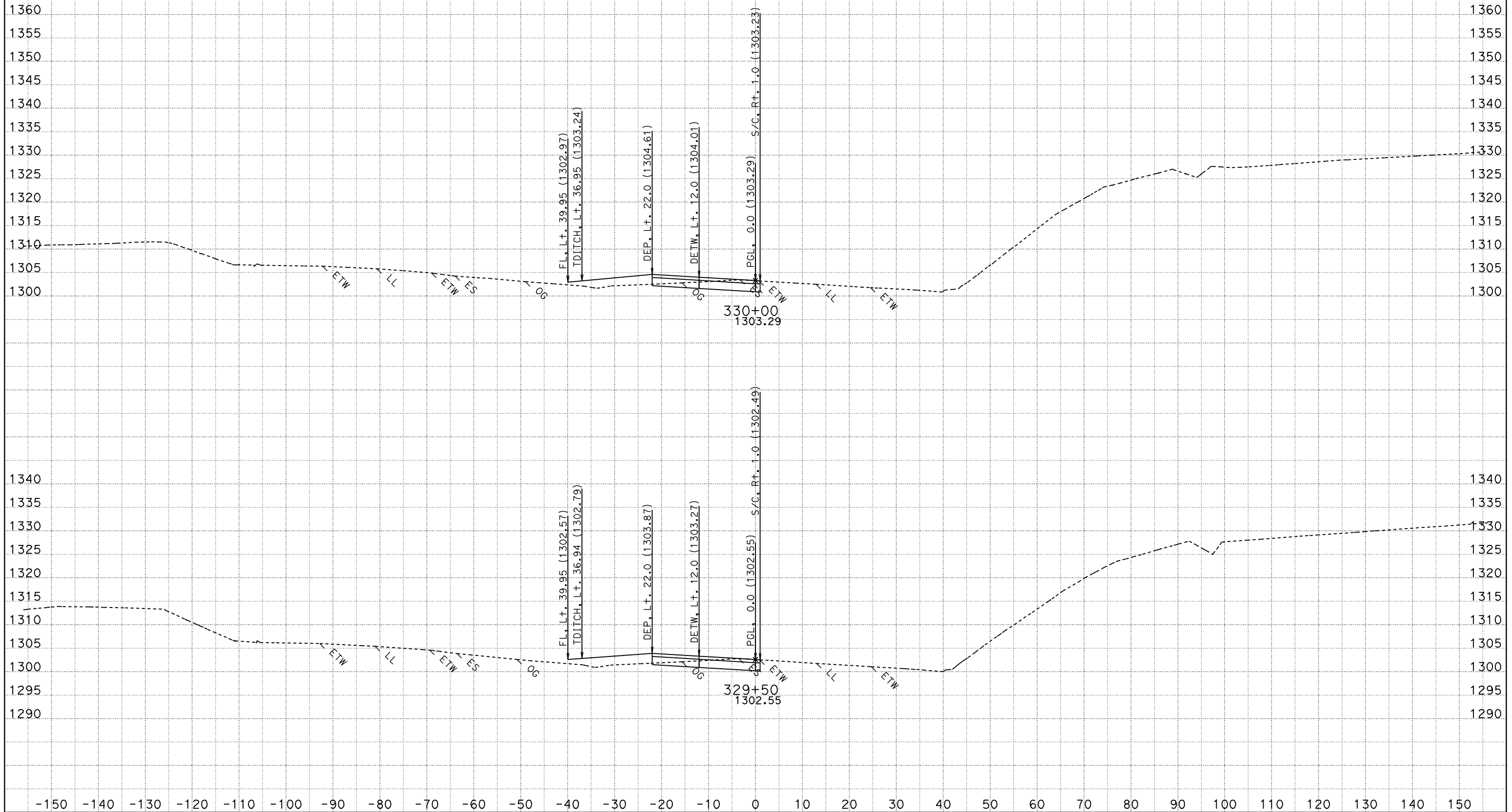
CONTRACT: 3A7121
 DIST/CO/RTE/PM: 03-ED 50 -R2.9/6.7
 PROJECT ID: ED 50 HOV

SCALE: 1" = 10' Horiz.
 1" = 10' Vert.

All Dimensions are US Survey Feet

DEB1
CROSS SECTIONS
 SHEET 169 OF XXX

FOR EARTHWORK DEVELOPMENT ONLY



CREATED BY: G. Lopez (PGL IS THE PROFILE AT THE "DEB1" ALIGNMENT)
 DATE: 11/17/2011

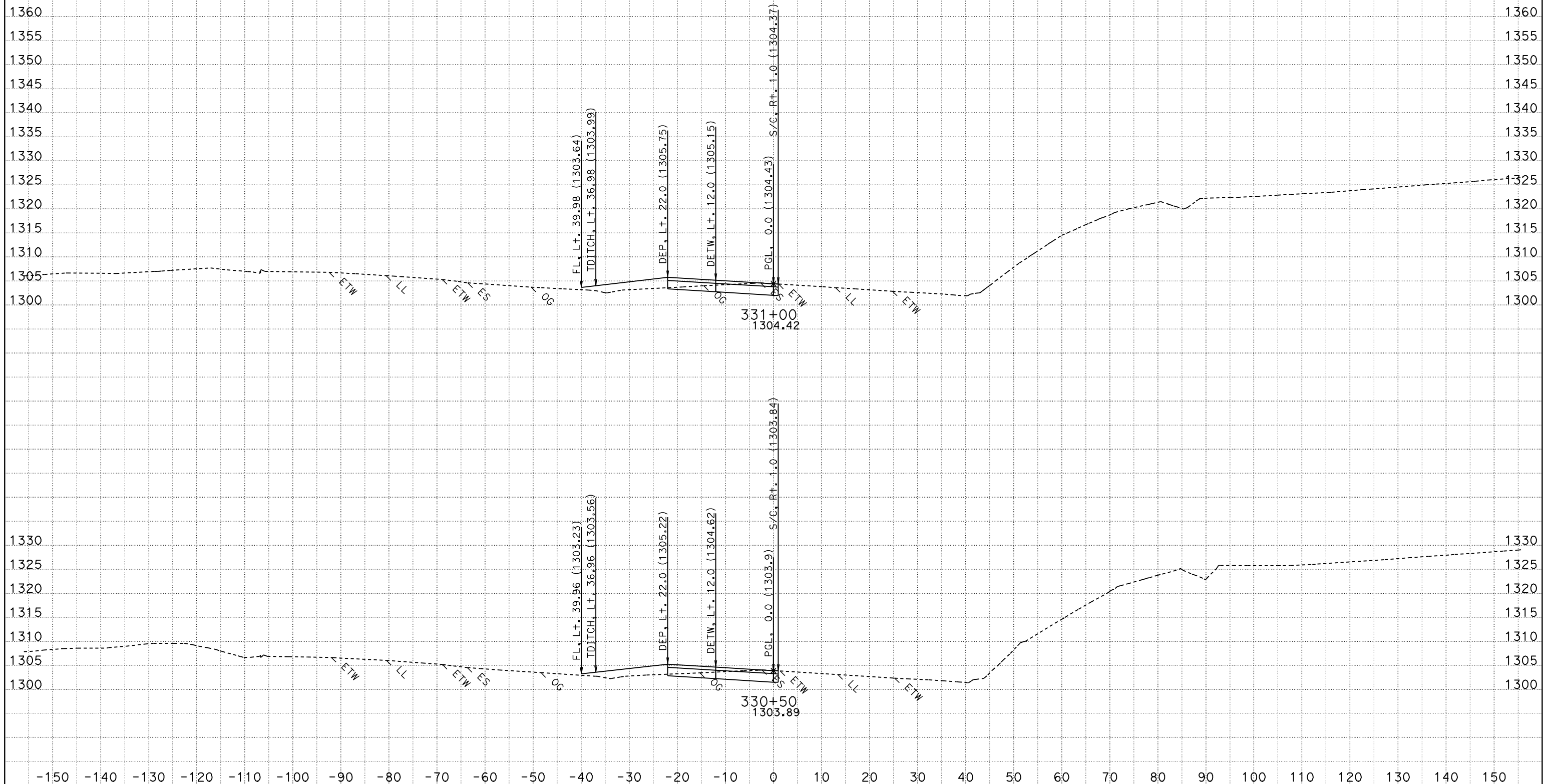
CONTRACT: 3A7121
 DIST/CO/RTE/PM: 03-ED 50 -R2.9/6.7
 PROJECT ID: ED 50 HOV

SCALE: 1" = 10' Horiz.
 1" = 10' Vert.

All Dimensions are US Survey Feet

DEB1
CROSS SECTIONS
 SHEET 170 OF XXX

FOR EARTHWORK DEVELOPMENT ONLY



CREATED BY: G. Lopez (PGL IS THE PROFILE AT THE "DEB1" ALIGNMENT)
 DATE: 11/17/2011

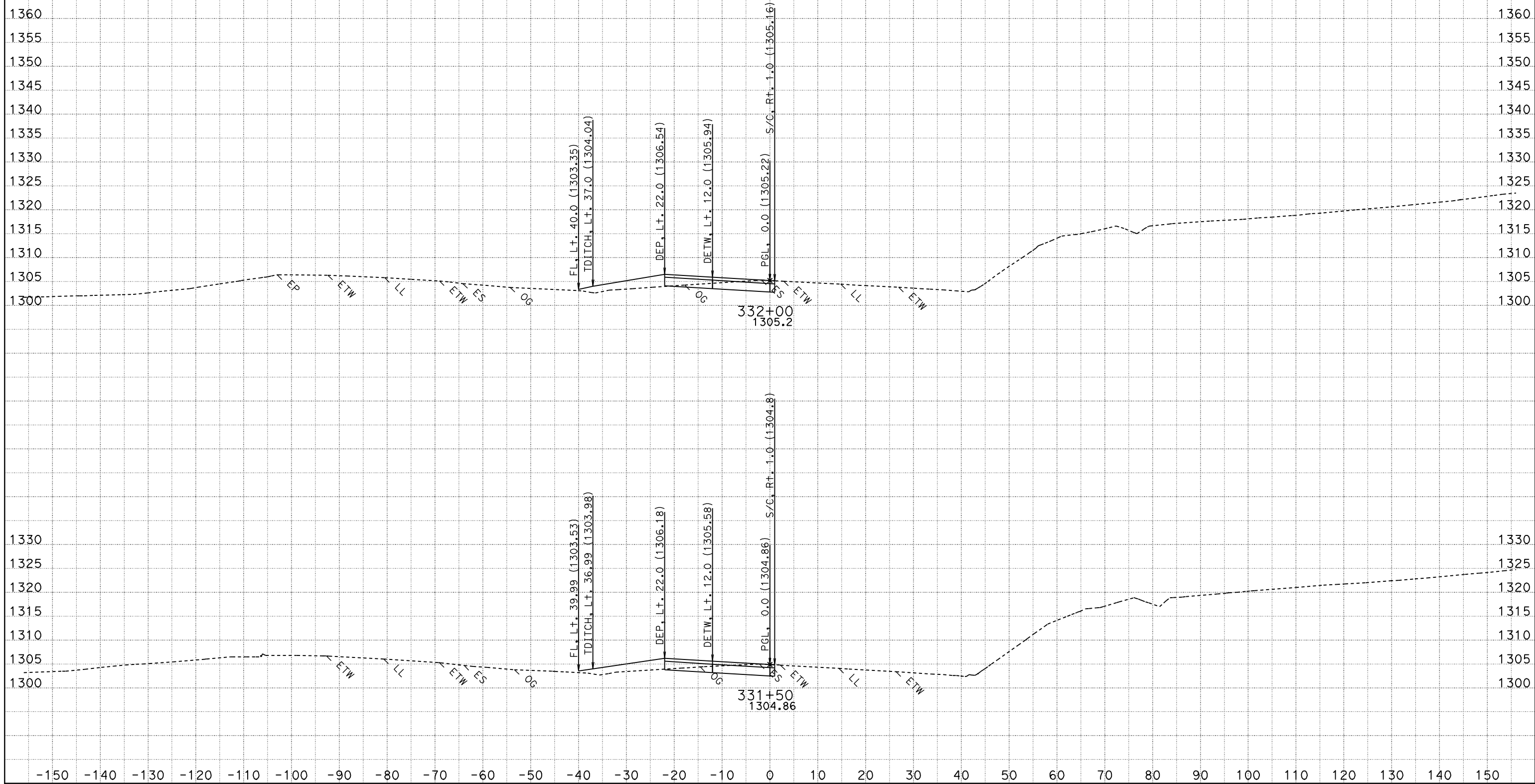
CONTRACT: 3A7121
 DIST/CO/RTE/PM: 03-ED 50 -R2.9/6.7
 PROJECT ID: ED 50 HOV

SCALE: 1" = 10' Horiz.
 1" = 10' Vert.

All Dimensions are US Survey Feet

DEB1
CROSS SECTIONS
 SHEET 171 OF XXX

FOR EARTHWORK DEVELOPMENT ONLY



CREATED BY: G. Lopez (PGL IS THE PROFILE AT THE "DEB1" ALIGNMENT)
 DATE: 11/17/2011

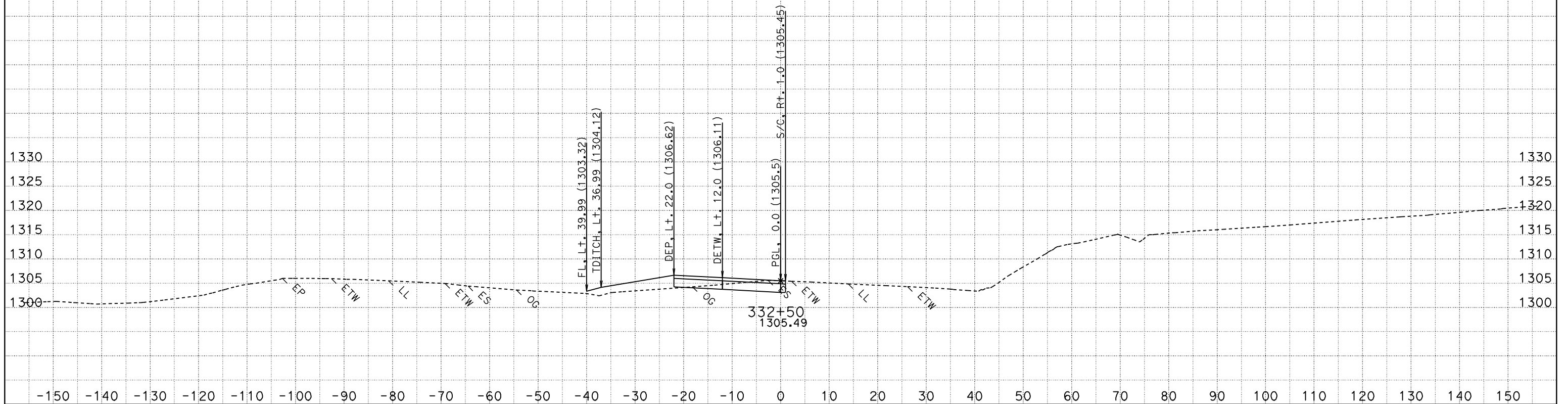
CONTRACT: 3A7121
 DIST/CO/RTE/PM: 03-ED 50 -R2.9/6.7
 PROJECT ID: ED 50 HOV

SCALE: 1" = 10' Horiz.
 1" = 10' Vert.

All Dimensions are US Survey Feet

DEB1
CROSS SECTIONS
 SHEET 172 OF XXX

FOR EARTHWORK DEVELOPMENT ONLY



CREATED BY: G. Lopez (PGL IS THE PROFILE AT THE "DEB1" ALIGNMENT)
 DATE: 11/17/2011

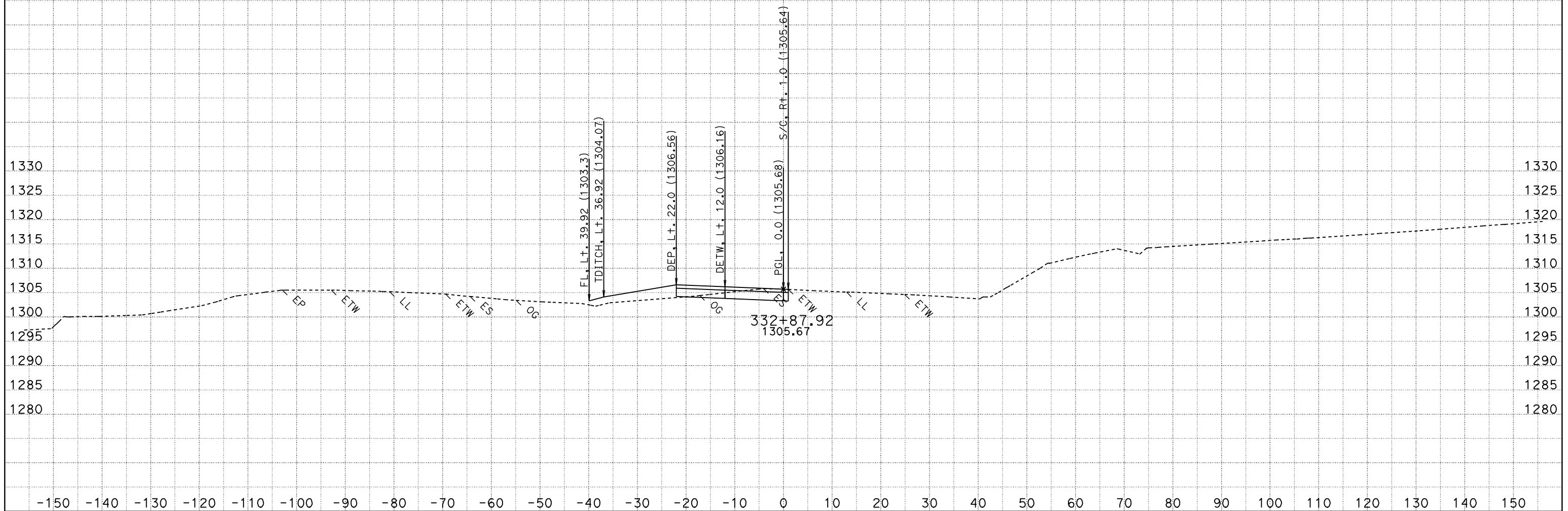
CONTRACT: 3A7121
 DIST/CO/RTE/PM: 03-ED 50 -R2.9/6.7
 PROJECT ID: ED 50 HOV

SCALE: 1" = 10' Horiz.
 1" = 10' Vert.

All Dimensions are US Survey Feet

DEB1
CROSS SECTIONS
 SHEET 173 OF XXX

FOR EARTHWORK DEVELOPMENT ONLY



CREATED BY: G. Lopez (PGL IS THE PROFILE AT THE "DEB1" ALIGNMENT)
 DATE: 11/17/2011

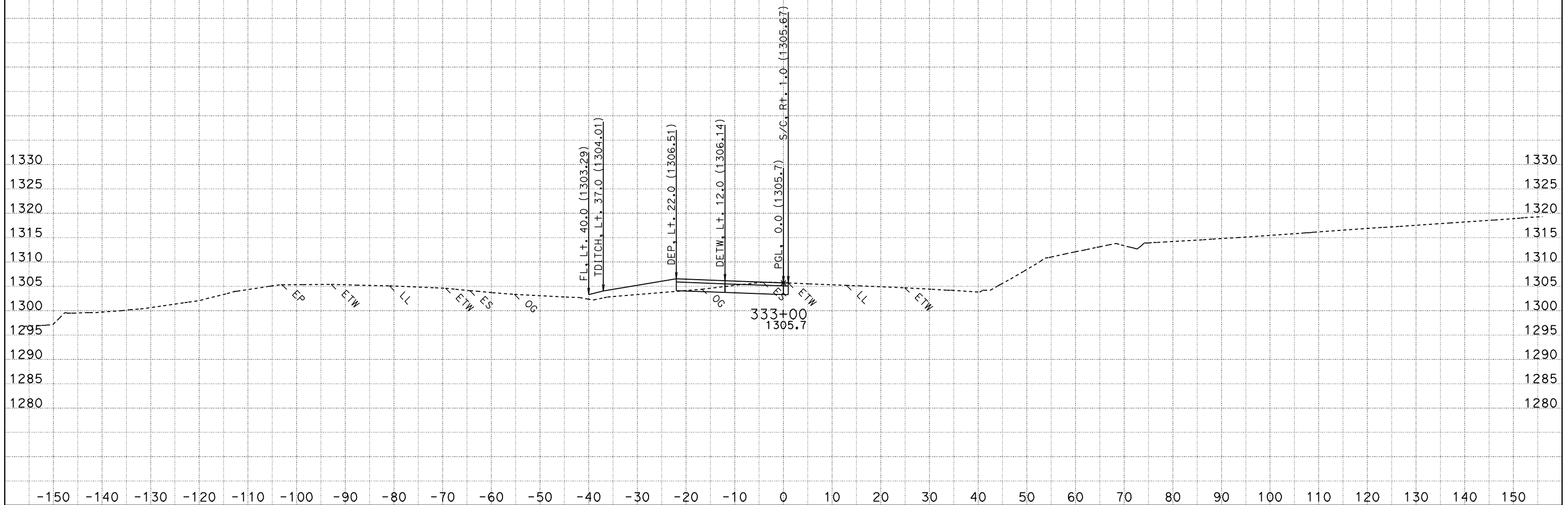
CONTRACT: 3A7121
 DIST/CO/RTE/PM: 03-ED 50 -R2.9/6.7
 PROJECT ID: ED 50 HOV

SCALE: 1" = 10' Horiz.
 1" = 10' Vert.

All Dimensions are US Survey Feet

DEB1
CROSS SECTIONS
 SHEET 174 OF XXX

FOR EARTHWORK DEVELOPMENT ONLY



CREATED BY: G. Lopez (PGL IS THE PROFILE AT THE "DEB1" ALIGNMENT)
 DATE: 11/17/2011

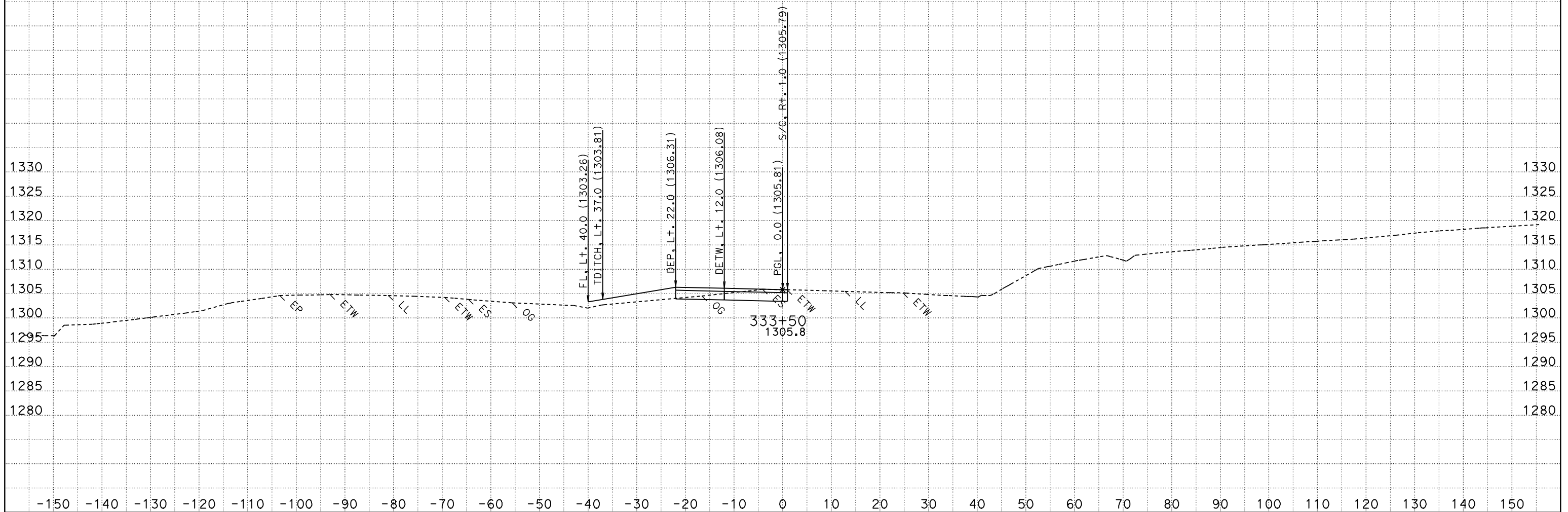
CONTRACT: 3A7121
 DIST/CO/RTE/PM: 03-ED 50 -R2.9/6.7
 PROJECT ID: ED 50 HOV

SCALE: 1" = 10' Horiz.
 1" = 10' Vert.

All Dimensions are US Survey Feet

DEB1
CROSS SECTIONS
 SHEET 175 OF XXX

FOR EARTHWORK DEVELOPMENT ONLY



CREATED BY: G. Lopez (PGL IS THE PROFILE AT THE "DEB1" ALIGNMENT)
 DATE: 11/17/2011

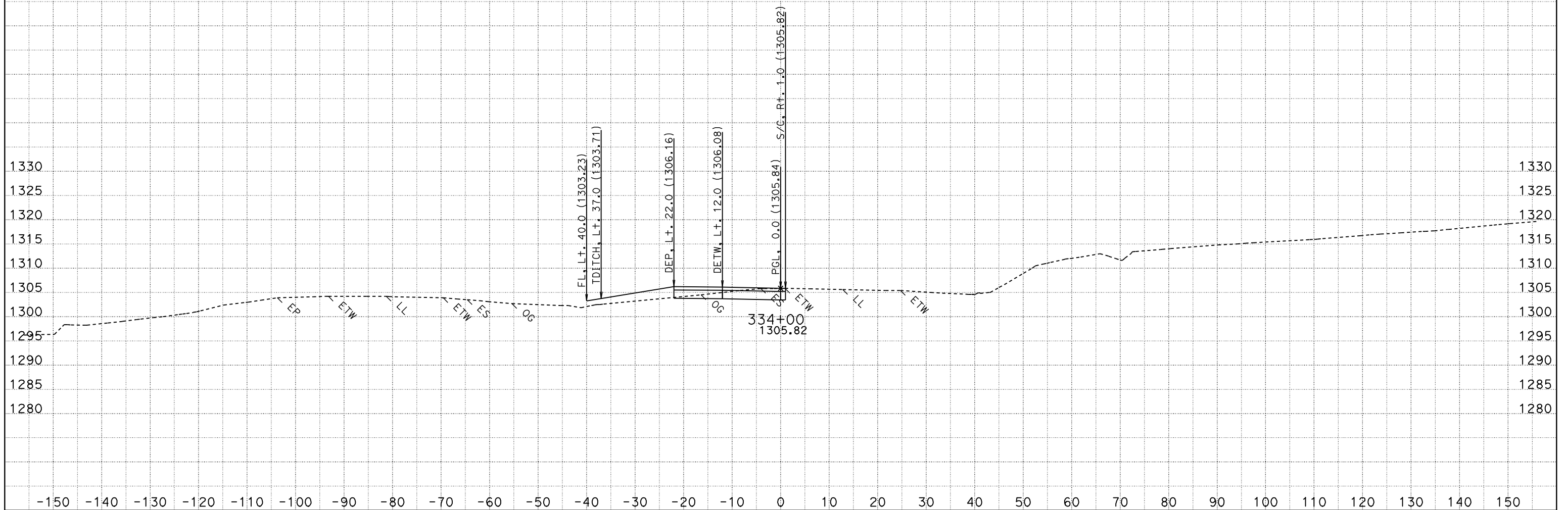
CONTRACT: 3A7121
 DIST/CO/RTE/PM: 03-ED 50 -R2.9/6.7
 PROJECT ID: ED 50 HOV

SCALE: 1" = 10' Horiz.
 1" = 10' Vert.

All Dimensions are US Survey Feet

DEB1
CROSS SECTIONS
 SHEET 176 OF XXX

FOR EARTHWORK DEVELOPMENT ONLY



CREATED BY: G. Lopez (PGL IS THE PROFILE AT THE "DEB1" ALIGNMENT)
 DATE: 11/17/2011

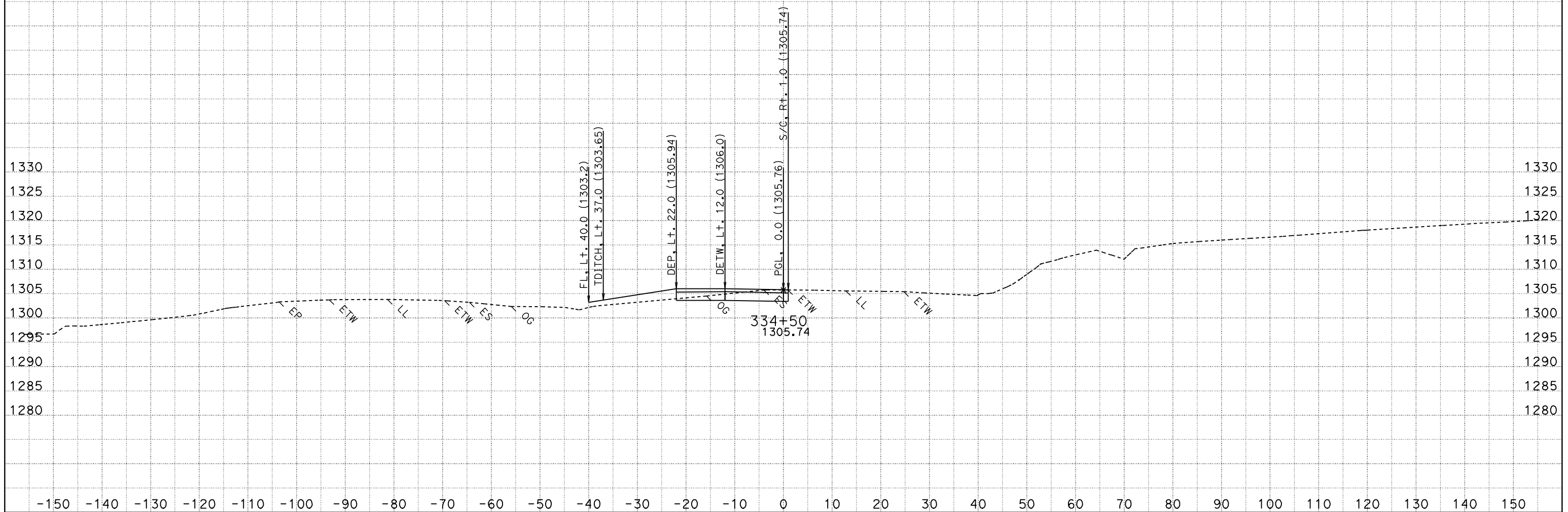
CONTRACT: 3A7121
 DIST/CO/RTE/PM: 03-ED 50 -R2.9/6.7
 PROJECT ID: ED 50 HOV

SCALE: 1" = 10' Horiz.
 1" = 10' Vert.

All Dimensions are US Survey Feet

DEB1
CROSS SECTIONS
 SHEET 177 OF XXX

FOR EARTHWORK DEVELOPMENT ONLY



CREATED BY: G. Lopez (PGL IS THE PROFILE AT THE "DEB1" ALIGNMENT)
 DATE: 11/17/2011

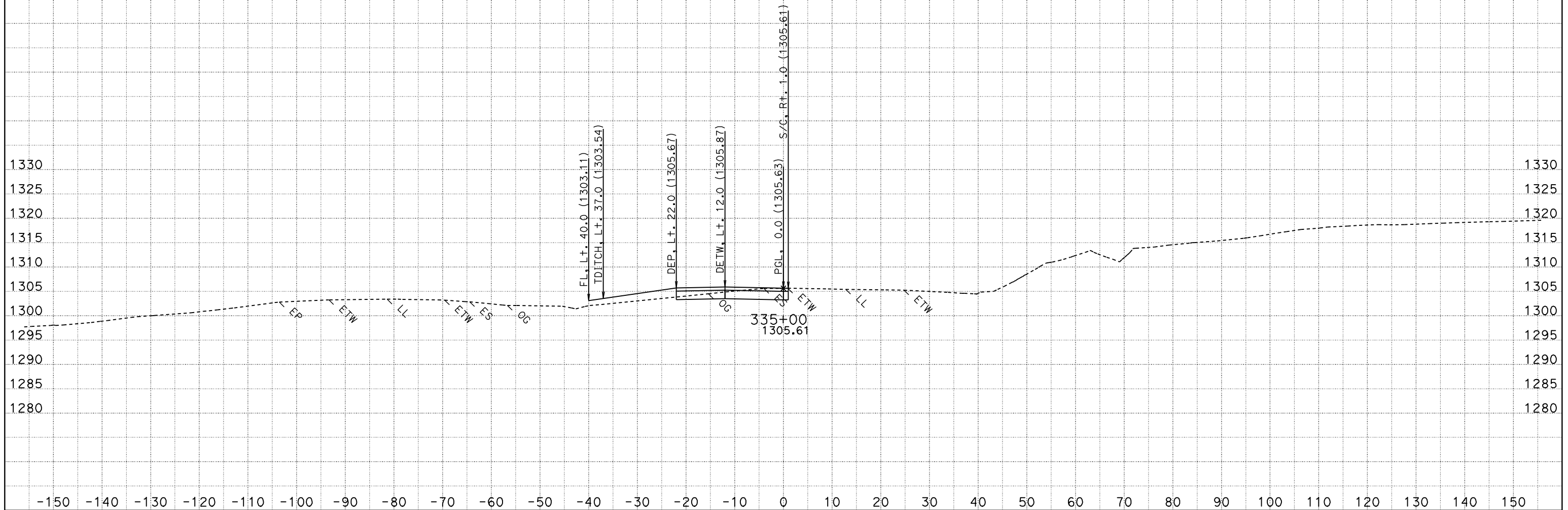
CONTRACT: 3A7121
 DIST/CO/RTE/PM: 03-ED 50 -R2.9/6.7
 PROJECT ID: ED 50 HOV

SCALE: 1" = 10' Horiz.
 1" = 10' Vert.

All Dimensions are US Survey Feet

DEB1
CROSS SECTIONS
 SHEET 178 OF XXX

FOR EARTHWORK DEVELOPMENT ONLY



CREATED BY: G. Lopez (PGL IS THE PROFILE AT THE "DEB1" ALIGNMENT)
 DATE: 11/17/2011

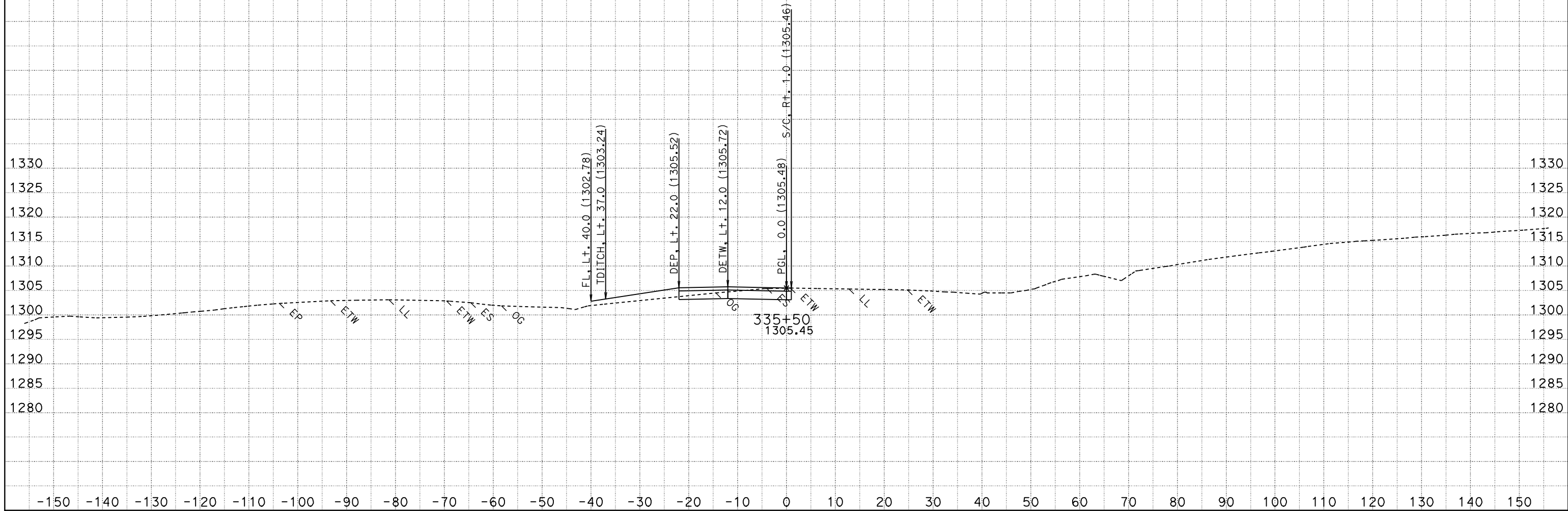
CONTRACT: 3A7121
 DIST/CO/RTE/PM: 03-ED 50 -R2.9/6.7
 PROJECT ID: ED 50 HOV

SCALE: 1" = 10' Horiz.
 1" = 10' Vert.

All Dimensions are US Survey Feet

DEB1
CROSS SECTIONS
 SHEET 179 OF XXX

FOR EARTHWORK DEVELOPMENT ONLY



CREATED BY: G. Lopez (PGL IS THE PROFILE AT THE "DEB1" ALIGNMENT)
 DATE: 11/17/2011

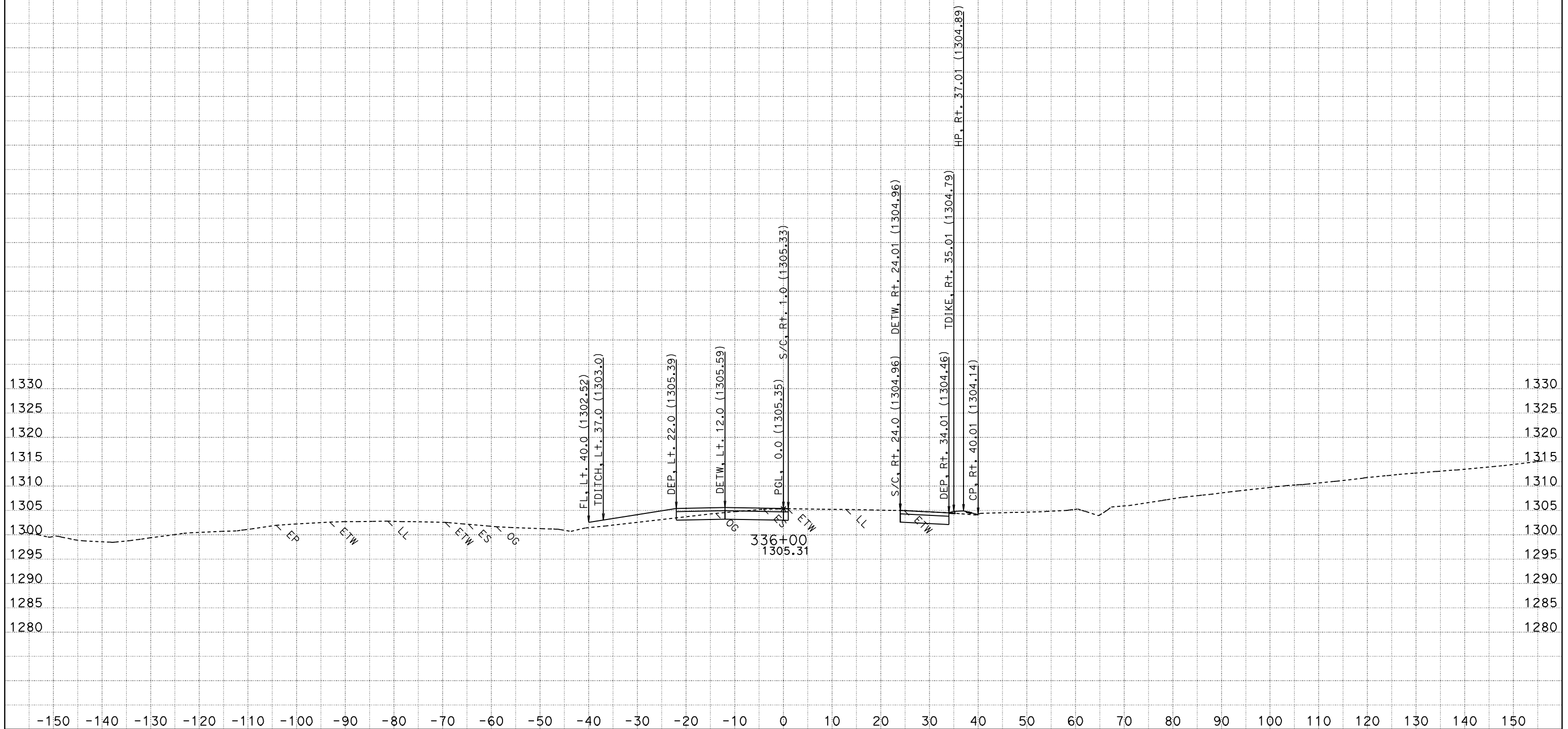
CONTRACT: 3A7121
 DIST/CO/RTE/PM: 03-ED 50 -R2.9/6.7
 PROJECT ID: ED 50 HOV

SCALE: 1" = 10' Horiz.
 1" = 10' Vert.

All Dimensions are US Survey Feet

DEB1
CROSS SECTIONS
 SHEET 180 OF XXX

FOR EARTHWORK DEVELOPMENT ONLY



CREATED BY: G. Lopez (PGL IS THE PROFILE AT THE "DEB1" ALIGNMENT)
 DATE: 11/17/2011

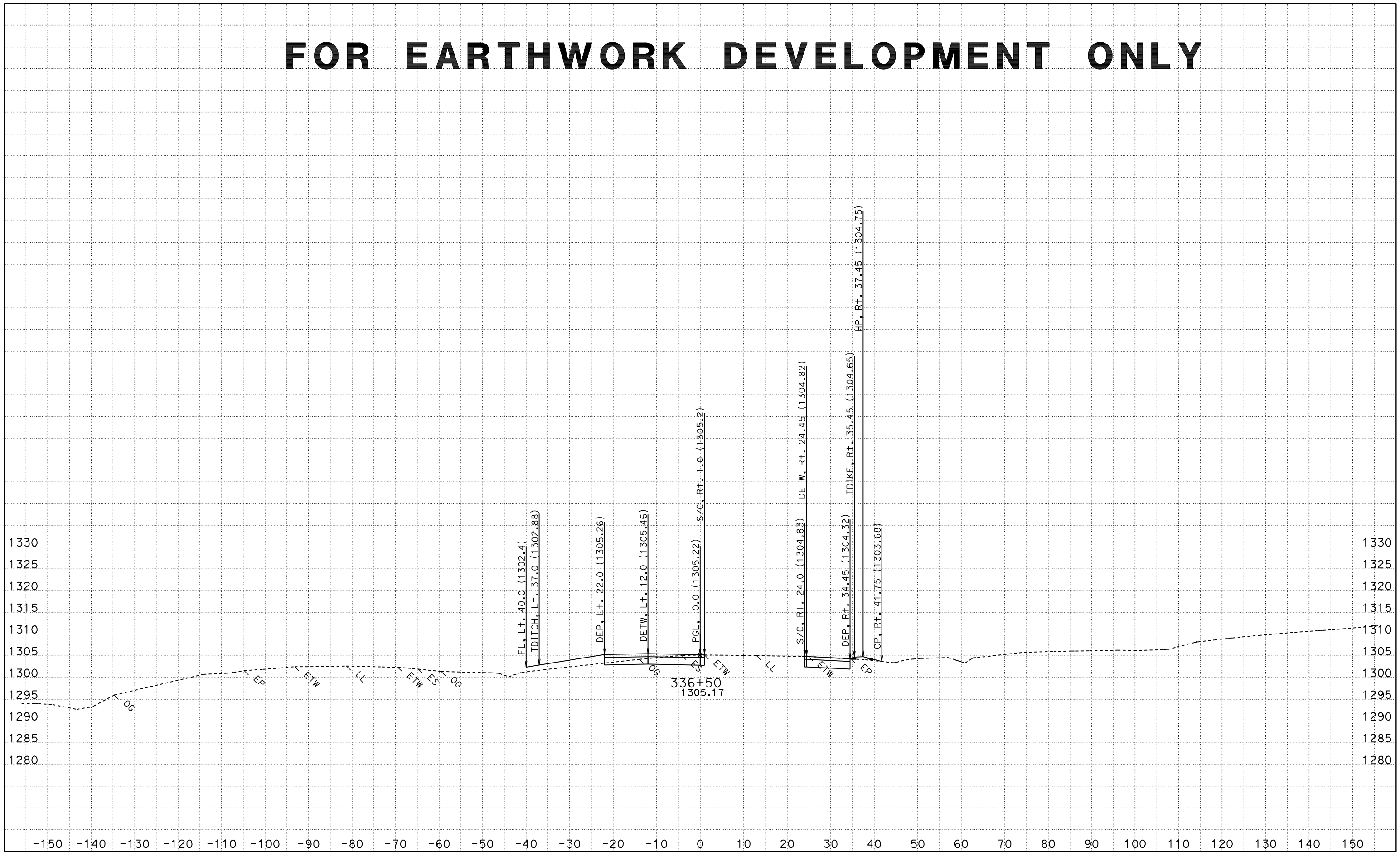
CONTRACT: 3A7121
 DIST/CO/RTE/PM: 03-ED 50 -R2.9/6.7
 PROJECT ID: ED 50 HOV

SCALE: 1" = 10' Horiz.
 1" = 10' Vert.

All Dimensions are US Survey Feet

DEB1
CROSS SECTIONS
 SHEET 181 OF XXX

FOR EARTHWORK DEVELOPMENT ONLY



CREATED BY: G. Lopez (PGL IS THE PROFILE AT THE "DEB1" ALIGNMENT)
 DATE: 11/17/2011

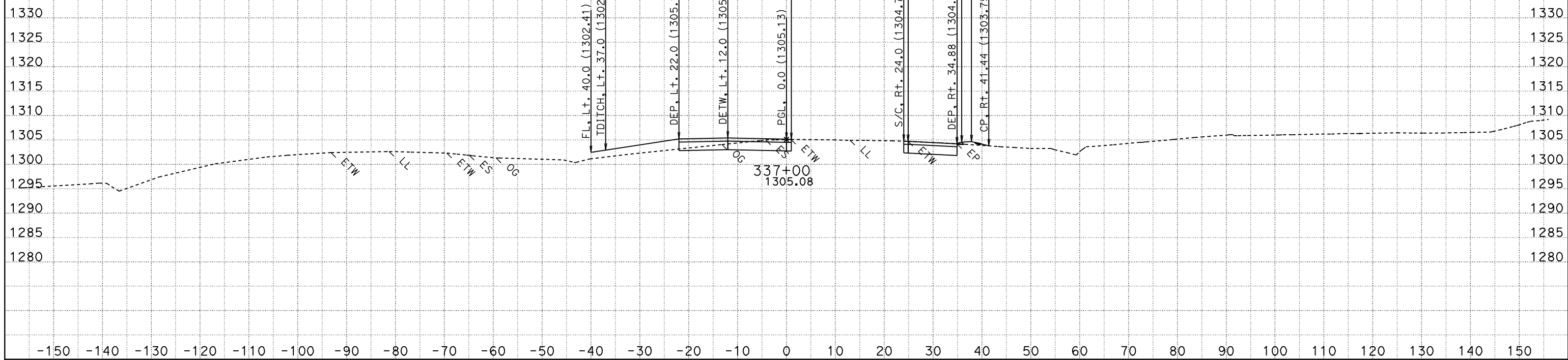
CONTRACT: 3A7121
 DIST/CO/RTE/PM: 03-ED 50 -R2.9/6.7
 PROJECT ID: ED 50 HOV

SCALE: 1" = 10' Horiz.
 1" = 10' Vert.

All Dimensions are US Survey Feet

DEB1
CROSS SECTIONS
 SHEET 182 OF XXX

FOR EARTHWORK DEVELOPMENT ONLY



CREATED BY: G. Lopez (PGL IS THE PROFILE AT THE "DEB1" ALIGNMENT)
 DATE: 11/17/2011

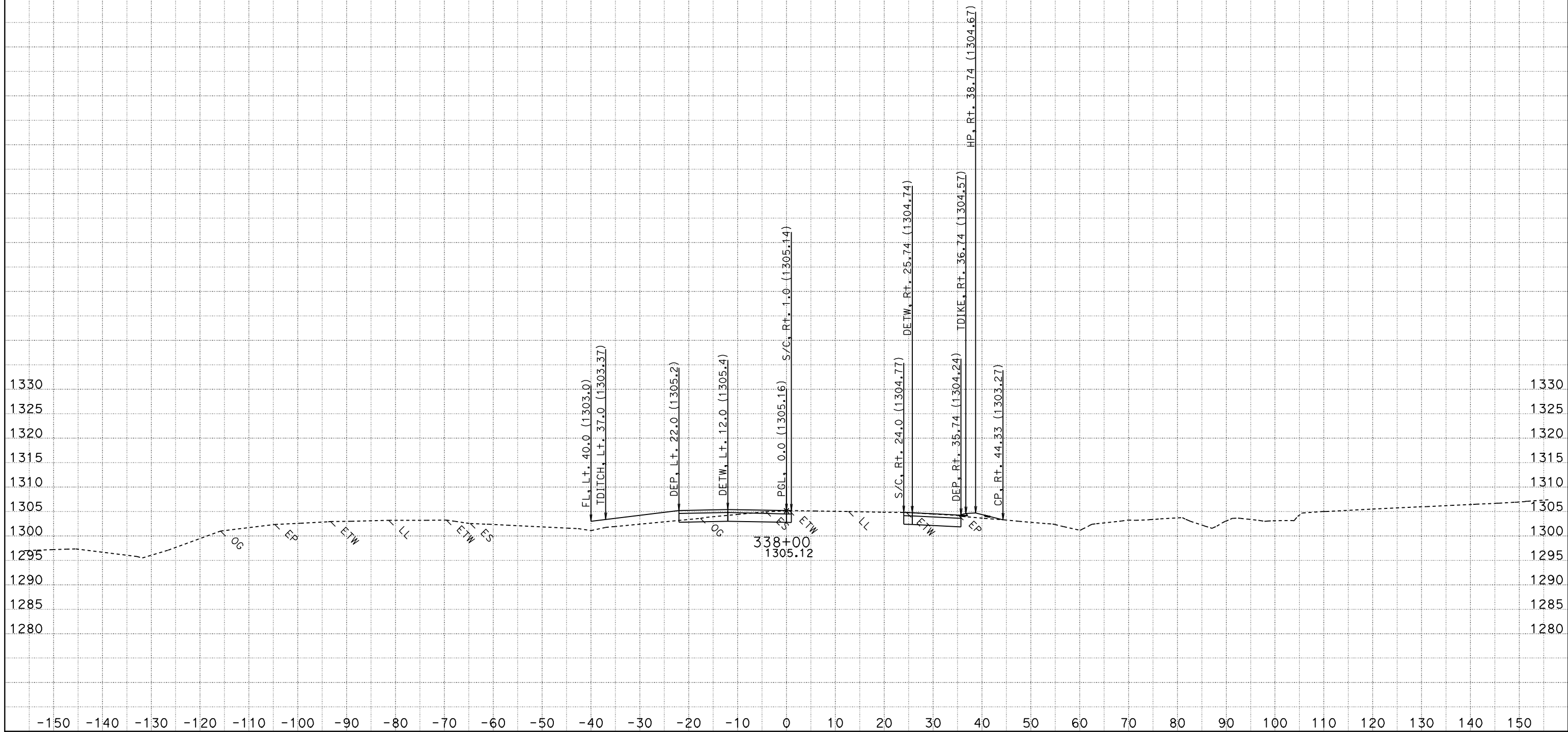
CONTRACT: 3A7121
 DIST/CO/RTE/PM: 03-ED 50 -R2.9/6.7
 PROJECT ID: ED 50 HOV

SCALE: 1" = 10' Horiz.
 1" = 10' Vert.

All Dimensions are US Survey Feet

DEB1
CROSS SECTIONS
 SHEET 183 OF XXX

FOR EARTHWORK DEVELOPMENT ONLY



CREATED BY: G. Lopez (PGL IS THE PROFILE AT THE "DEB1" ALIGNMENT)
 DATE: 11/17/2011

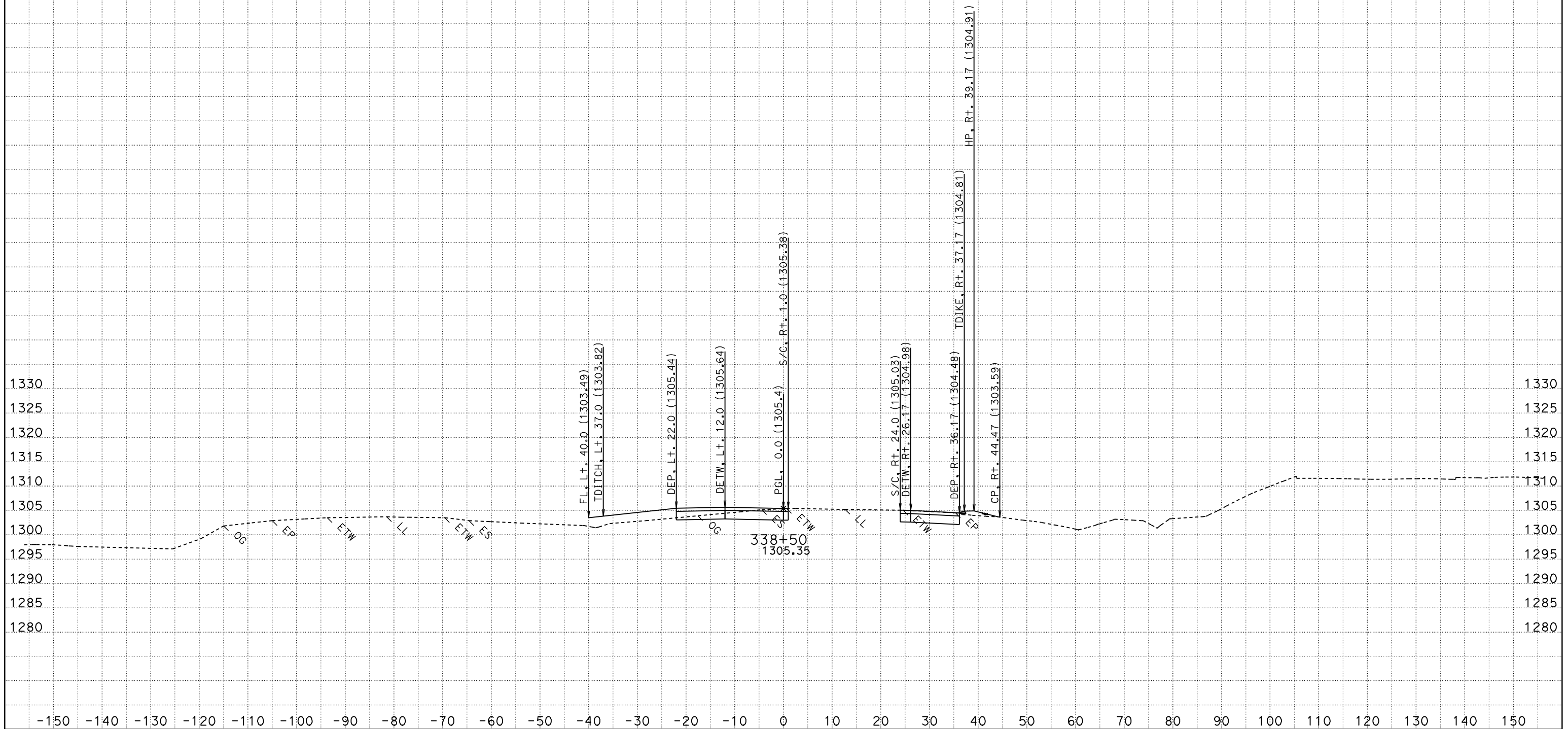
CONTRACT: 3A7121
 DIST/CO/RTE/PM: 03-ED 50 -R2.9/6.7
 PROJECT ID: ED 50 HOV

SCALE: 1" = 10' Horiz.
 1" = 10' Vert.

All Dimensions are US Survey Feet

DEB1
CROSS SECTIONS
 SHEET 185 OF XXX

FOR EARTHWORK DEVELOPMENT ONLY



CREATED BY: G. Lopez (PGL IS THE PROFILE AT THE "DEB1" ALIGNMENT)
 DATE: 11/17/2011

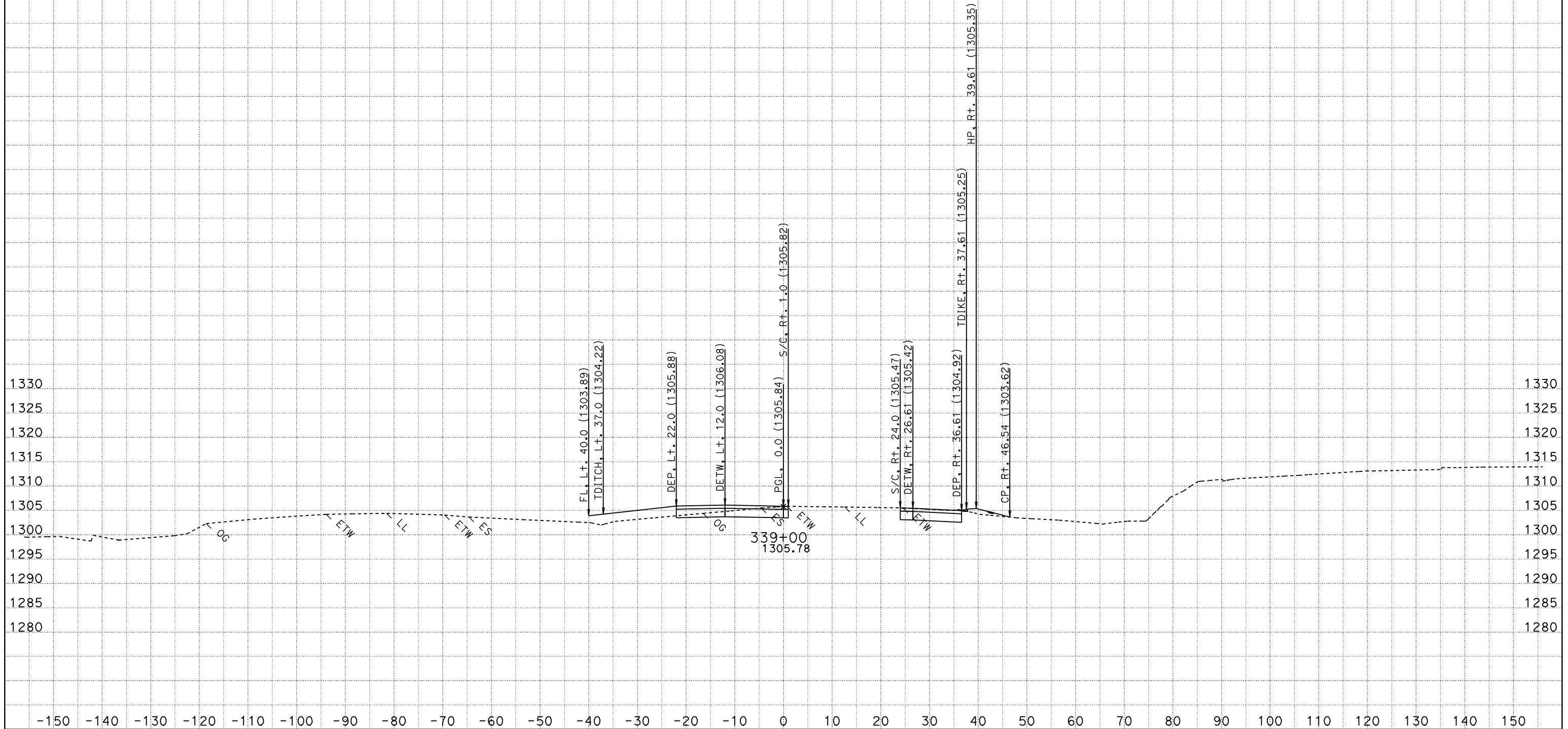
CONTRACT: 3A7121
 DIST/CO/RTE/PM: 03-ED 50 -R2.9/6.7
 PROJECT ID: ED 50 HOV

SCALE: 1" = 10' Horiz.
 1" = 10' Vert.

All Dimensions are US Survey Feet

DEB1
CROSS SECTIONS
 SHEET 186 OF XXX

FOR EARTHWORK DEVELOPMENT ONLY



CREATED BY: G. Lopez (PGL IS THE PROFILE AT THE "DEB1" ALIGNMENT)
 DATE: 11/17/2011

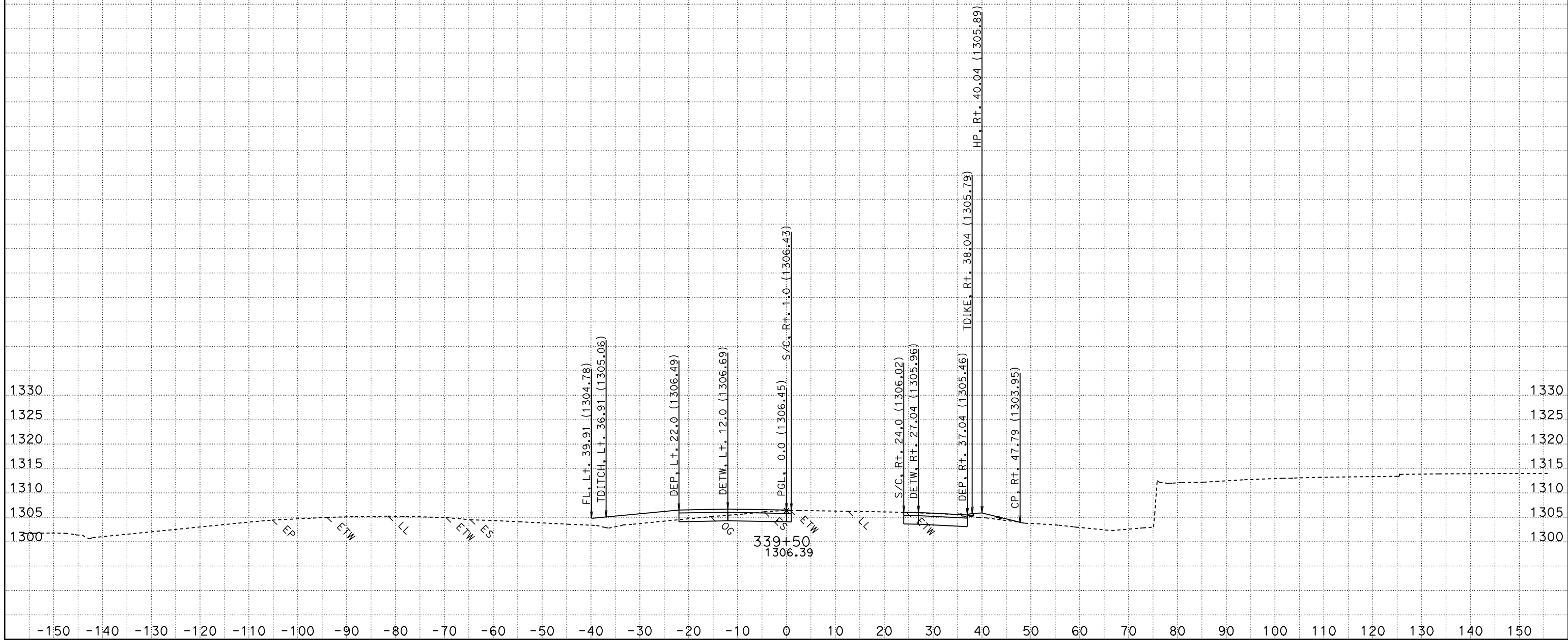
CONTRACT: 3A7121
 DIST/CO/RTE/PM: 03-ED 50 -R2.9/6.7
 PROJECT ID: ED 50 HOV

SCALE: 1" = 10' Horiz.
 1" = 10' Vert.

All Dimensions are US Survey Feet

DEB1
CROSS SECTIONS
 SHEET 187 OF XXX

FOR EARTHWORK DEVELOPMENT ONLY



CREATED BY: G. Lopez (PGL IS THE PROFILE AT THE "DEB1" ALIGNMENT)
 DATE: 11/17/2011

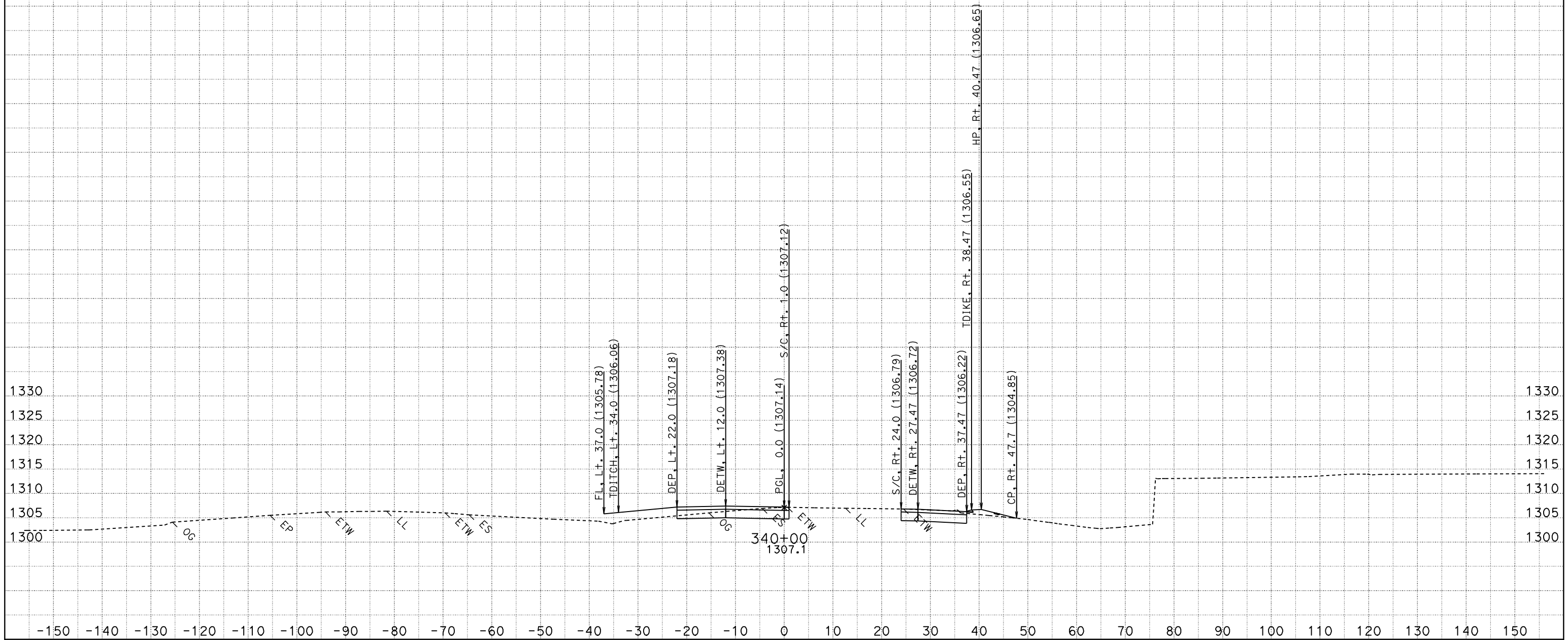
CONTRACT: 3A7121
 DIST/CO/RTE/PM: 03-ED 50 -R2.9/6.7
 PROJECT ID: ED 50 HOV

SCALE: 1" = 10' Horiz.
 1" = 10' Vert.

All Dimensions are US Survey Feet

DEB1
CROSS SECTIONS
 SHEET 188 OF XXX

FOR EARTHWORK DEVELOPMENT ONLY



CREATED BY: G. Lopez (PGL IS THE PROFILE AT THE "DEB1" ALIGNMENT)
 DATE: 11/17/2011

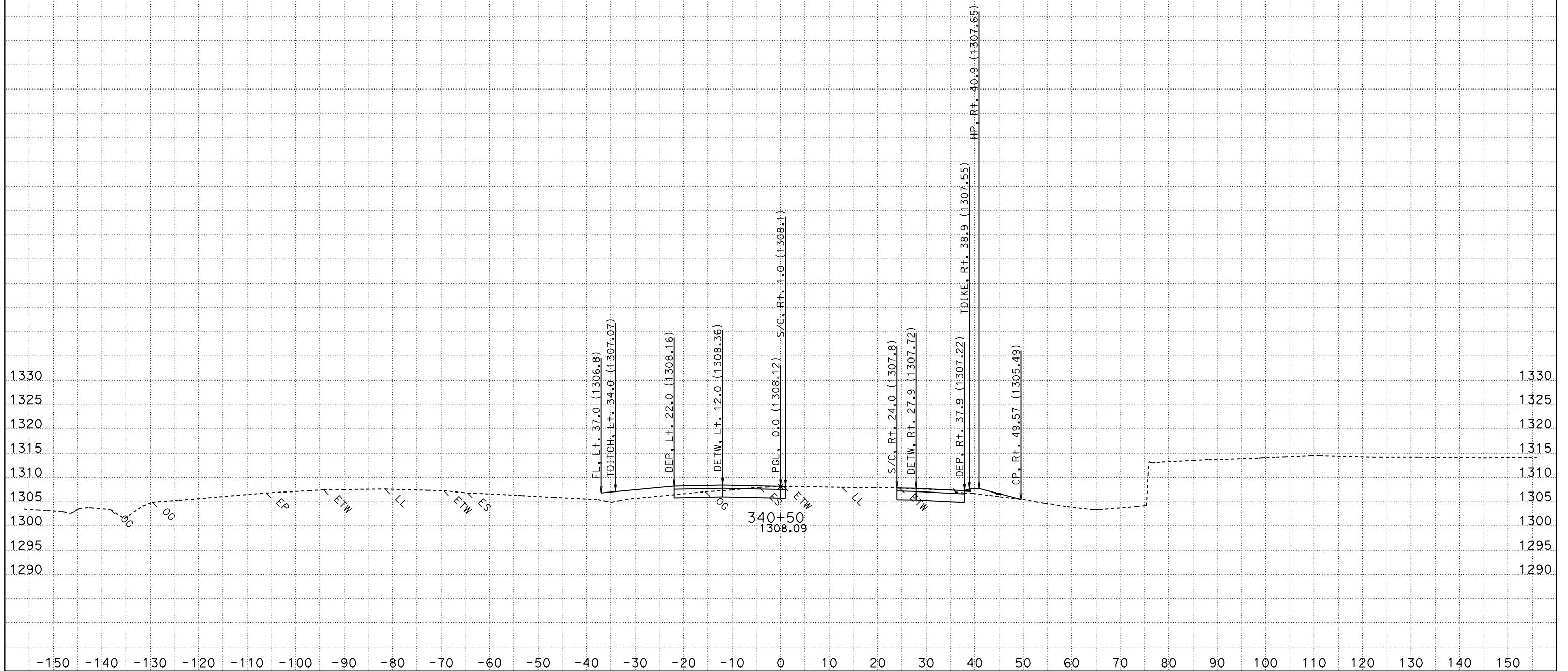
CONTRACT: 3A7121
 DIST/CO/RTE/PM: 03-ED 50 -R2.9/6.7
 PROJECT ID: ED 50 HOV

SCALE: 1" = 10' Horiz.
 1" = 10' Vert.

All Dimensions are US Survey Feet

DEB1
CROSS SECTIONS
 SHEET 189 OF XXX

FOR EARTHWORK DEVELOPMENT ONLY



CREATED BY: G. Lopez (PGL IS THE PROFILE AT THE "DEB1" ALIGNMENT)
 DATE: 11/17/2011

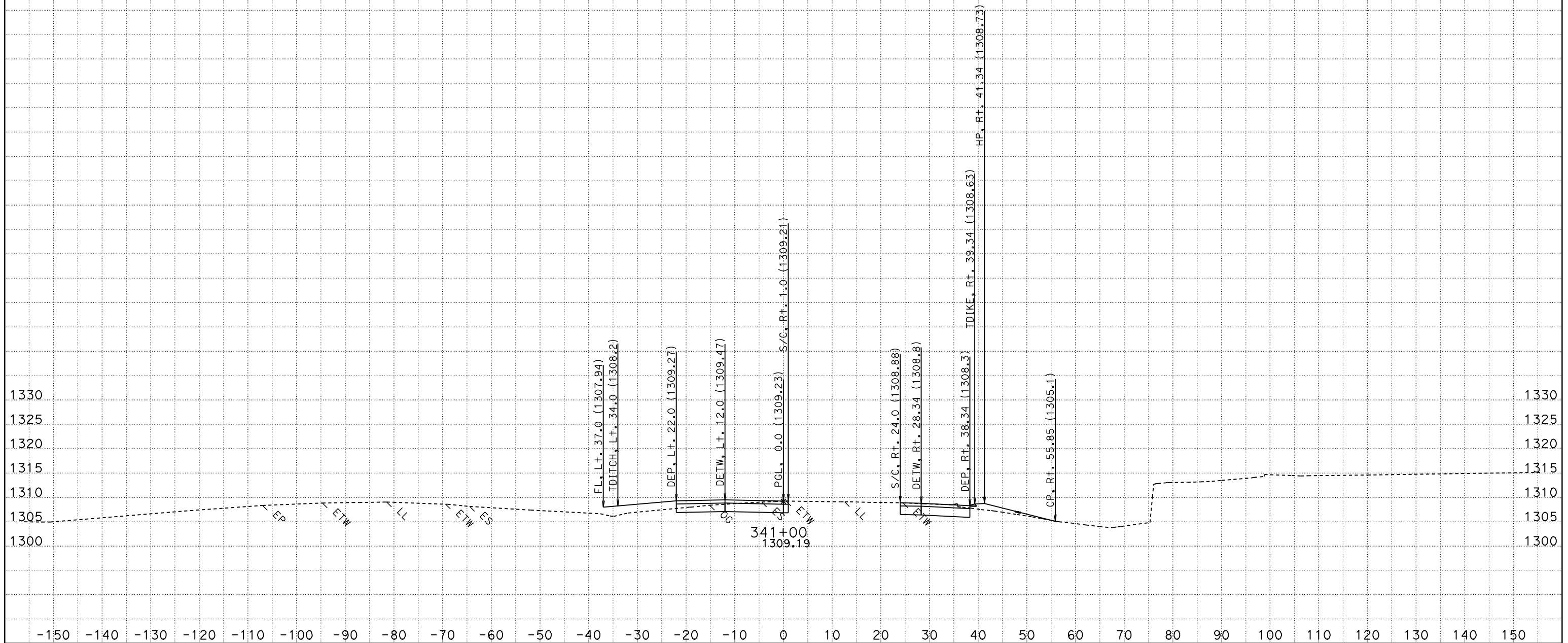
CONTRACT: 3A7121
 DIST/CO/RTE/PM: 03-ED 50 -R2.9/6.7
 PROJECT ID: ED 50 HOV

SCALE: 1" = 10' Horiz.
 1" = 10' Vert.

All Dimensions are US Survey Feet

DEB1
CROSS SECTIONS
 SHEET 190 OF XXX

FOR EARTHWORK DEVELOPMENT ONLY



CREATED BY: G. Lopez (PGL IS THE PROFILE AT THE "DEB1" ALIGNMENT)
 DATE: 11/17/2011

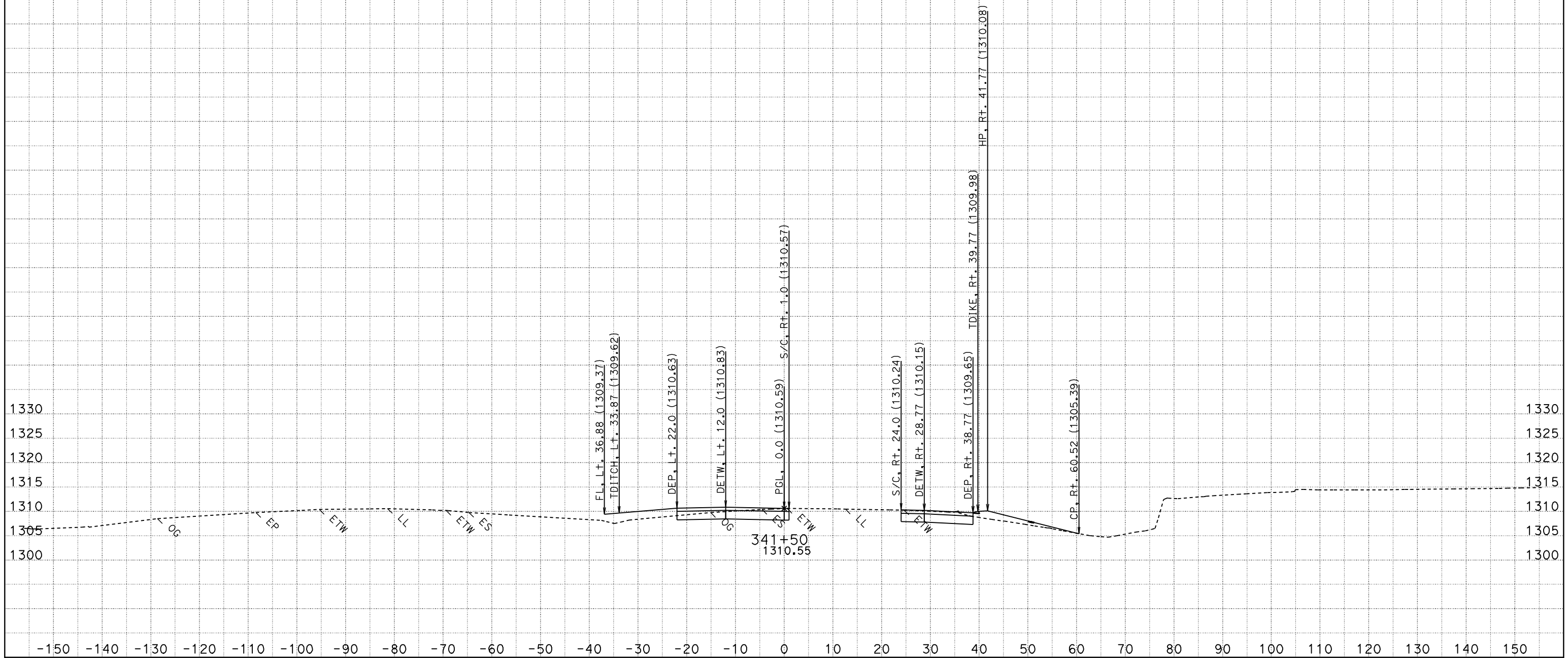
CONTRACT: 3A7121
 DIST/CO/RTE/PM: 03-ED 50 -R2.9/6.7
 PROJECT ID: ED 50 HOV

SCALE: 1" = 10' Horiz.
 1" = 10' Vert.

All Dimensions are US Survey Feet

DEB1
CROSS SECTIONS
 SHEET 191 OF XXX

FOR EARTHWORK DEVELOPMENT ONLY



CREATED BY: G. Lopez (PGL IS THE PROFILE AT THE "DEB1" ALIGNMENT)
 DATE: 11/17/2011

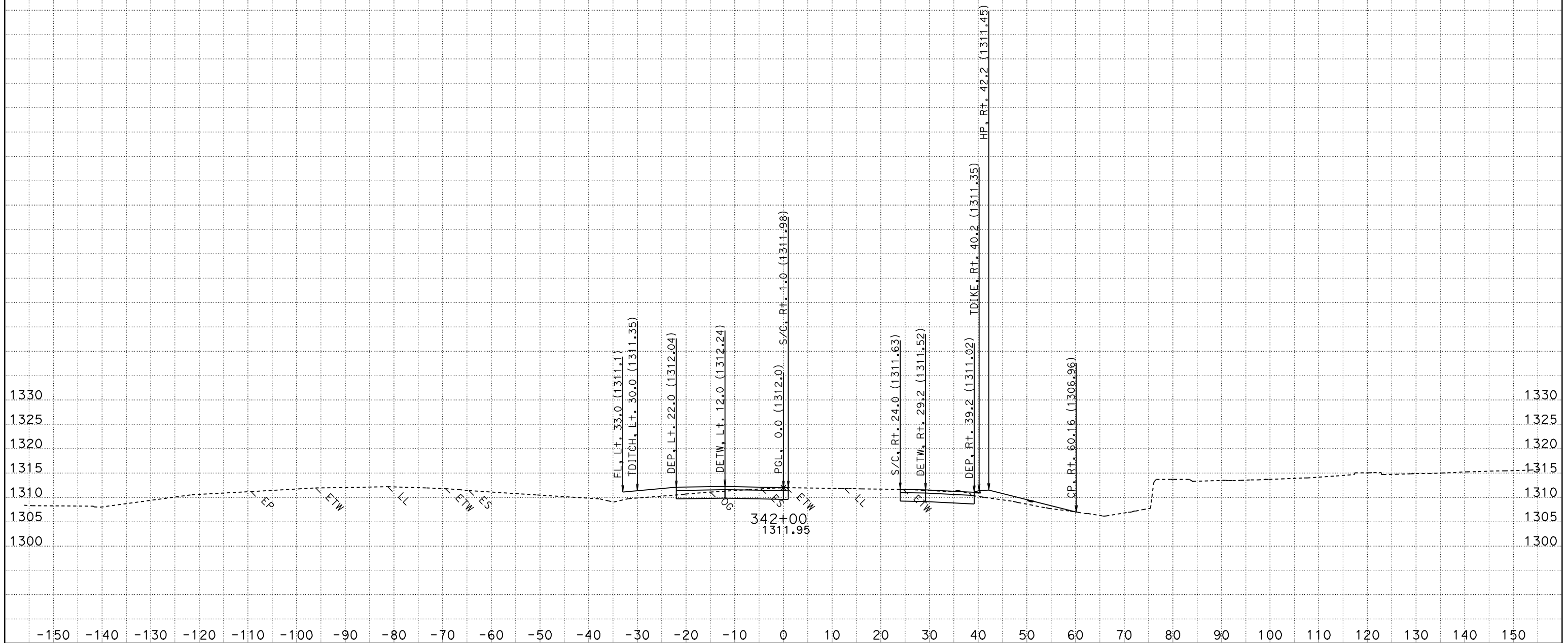
CONTRACT: 3A7121
 DIST/CO/RTE/PM: 03-ED 50 -R2.9/6.7
 PROJECT ID: ED 50 HOV

SCALE: 1" = 10' Horiz.
 1" = 10' Vert.

All Dimensions are US Survey Feet

DEB1
CROSS SECTIONS
 SHEET 192 OF XXX

FOR EARTHWORK DEVELOPMENT ONLY



CREATED BY: G. Lopez (PGL IS THE PROFILE AT THE "DEB1" ALIGNMENT)
 DATE: 11/17/2011

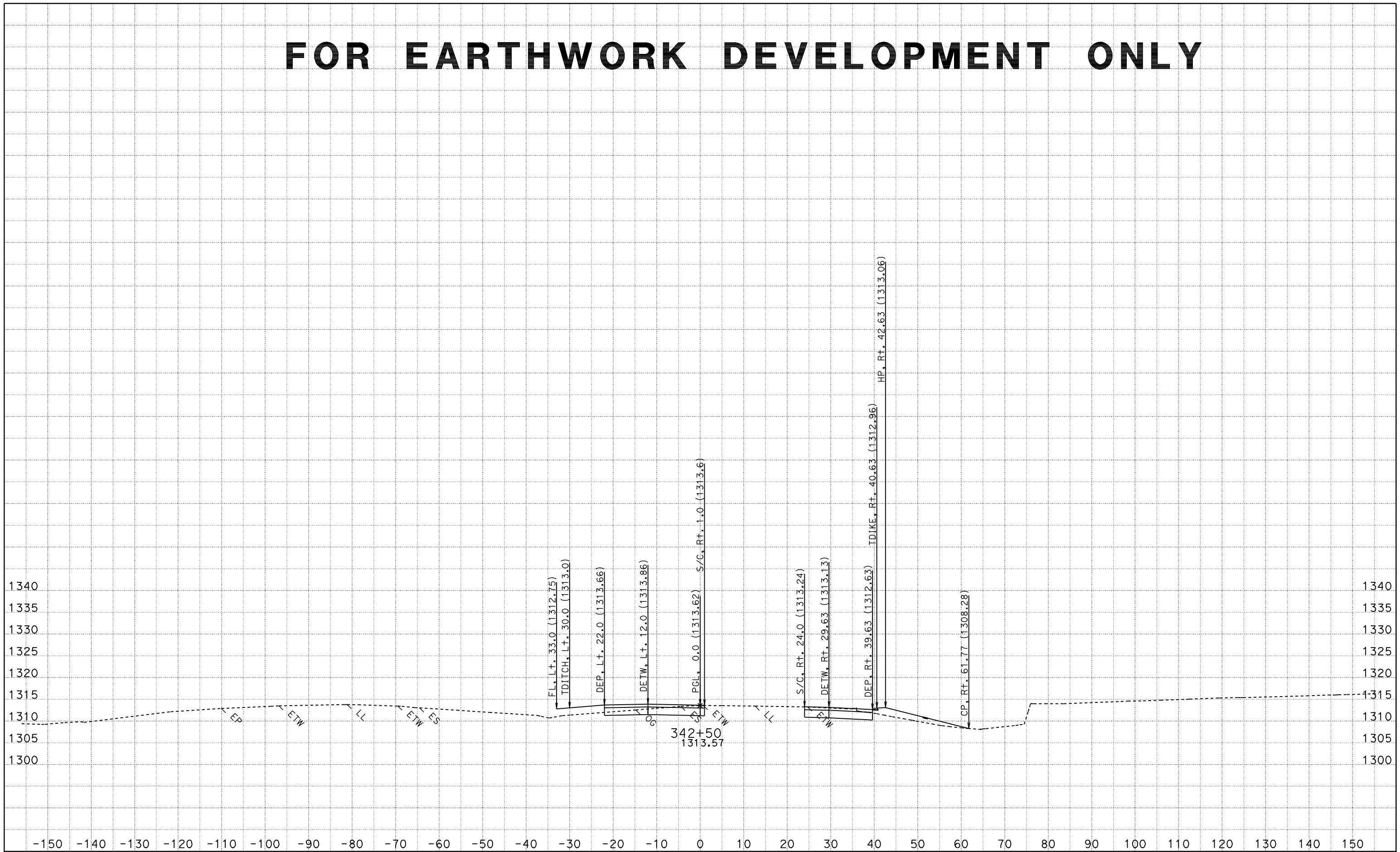
CONTRACT: 3A7121
 DIST/CO/RTE/PM: 03-ED 50 -R2.9/6.7
 PROJECT ID: ED 50 HOV

SCALE: 1" = 10' Horiz.
 1" = 10' Vert.

All Dimensions are US Survey Feet

DEB1
CROSS SECTIONS
 SHEET 193 OF XXX

FOR EARTHWORK DEVELOPMENT ONLY



CREATED BY: G. Lopez (PGL IS THE PROFILE AT THE "DEB1" ALIGNMENT)
 DATE: 11/17/2011

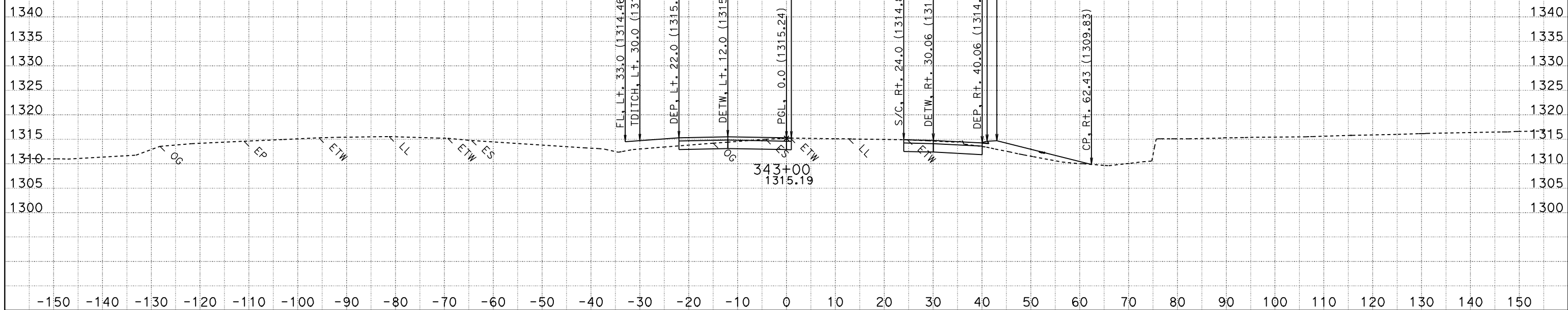
CONTRACT: 3A7121
 DIST/CO/RTE/PM: 03-ED 50 -R2.9/6.7
 PROJECT ID: ED 50 HOV

SCALE: 1" = 10' Horiz.
 1" = 10' Vert.

All Dimensions are US Survey Feet

DEB1
CROSS SECTIONS
 SHEET 194 OF XXX

FOR EARTHWORK DEVELOPMENT ONLY



CREATED BY: G. Lopez (PGL IS THE PROFILE AT THE "DEB1" ALIGNMENT)
 DATE: 11/17/2011

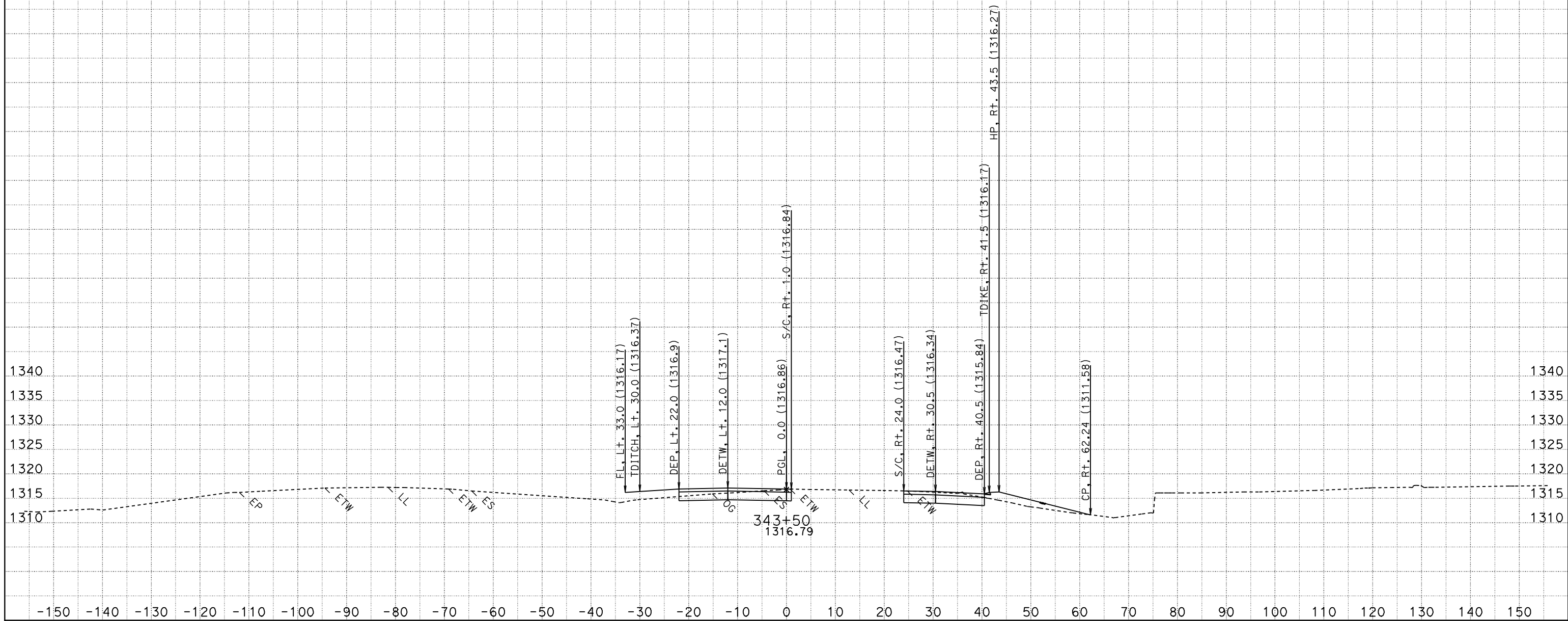
CONTRACT: 3A7121
 DIST/CO/RTE/PM: 03-ED 50 -R2.9/6.7
 PROJECT ID: ED 50 HOV

SCALE: 1" = 10' Horiz.
 1" = 10' Vert.

All Dimensions are US Survey Feet

DEB1
CROSS SECTIONS
 SHEET 195 OF XXX

FOR EARTHWORK DEVELOPMENT ONLY



CREATED BY: G. Lopez (PGL IS THE PROFILE AT THE "DEB1" ALIGNMENT)
 DATE: 11/17/2011

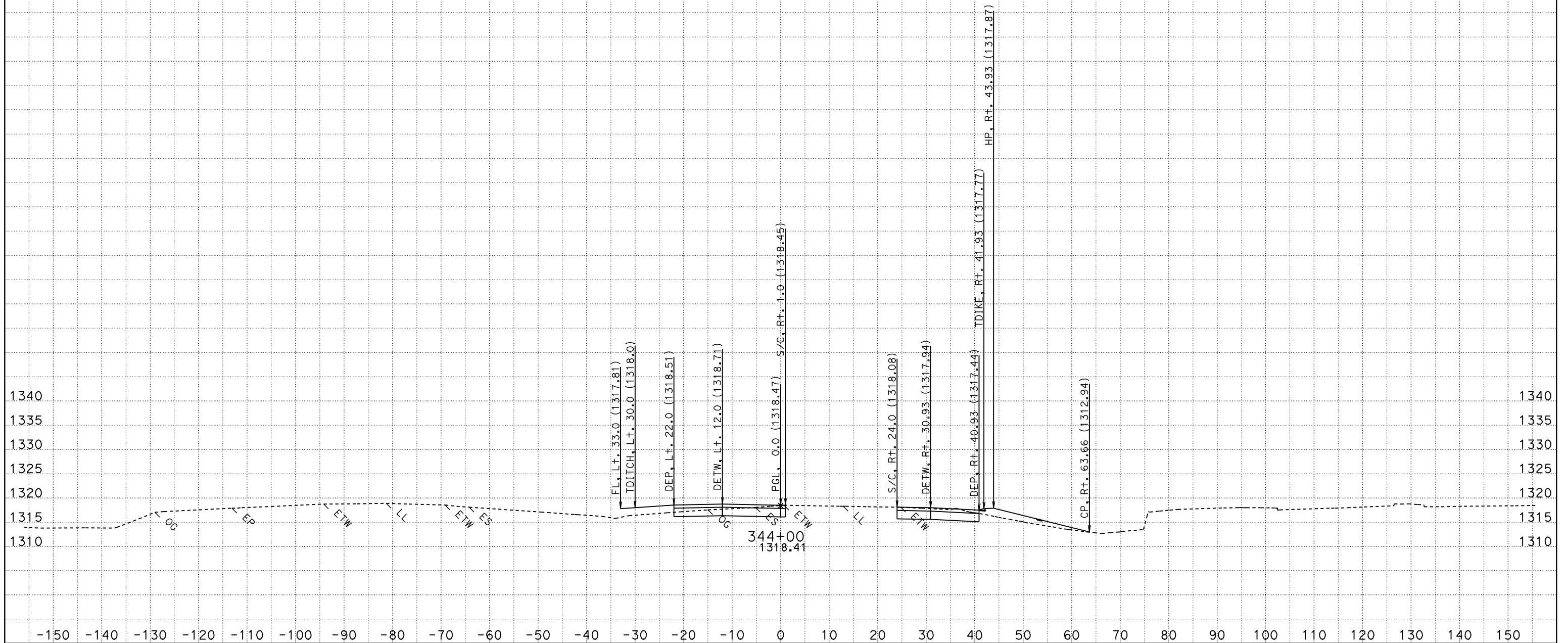
CONTRACT: 3A7121
 DIST/CO/RTE/PM: 03-ED 50 -R2.9/6.7
 PROJECT ID: ED 50 HOV

SCALE: 1" = 10' Horiz.
 1" = 10' Vert.

All Dimensions are US Survey Feet

DEB1
CROSS SECTIONS
 SHEET 196 OF XXX

FOR EARTHWORK DEVELOPMENT ONLY



CREATED BY: G. Lopez (PGL IS THE PROFILE AT THE "DEB1" ALIGNMENT)
 DATE: 11/17/2011

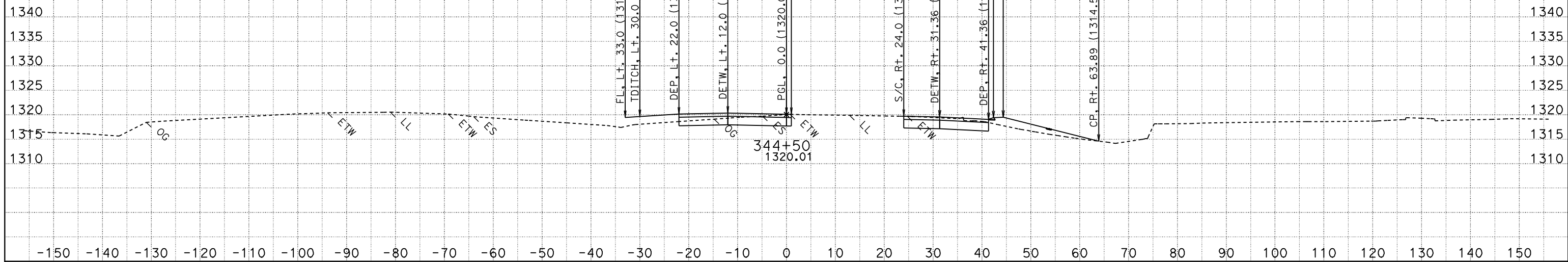
CONTRACT: 3A7121
 DIST/CO/RTE/PM: 03-ED 50 -R2.9/6.7
 PROJECT ID: ED 50 HOV

SCALE: 1" = 10' Horiz.
 1" = 10' Vert.

All Dimensions are US Survey Feet

DEB1
CROSS SECTIONS
 SHEET 197 OF XXX

FOR EARTHWORK DEVELOPMENT ONLY



CREATED BY: G. Lopez (PGL IS THE PROFILE AT THE "DEB1" ALIGNMENT)
 DATE: 11/17/2011

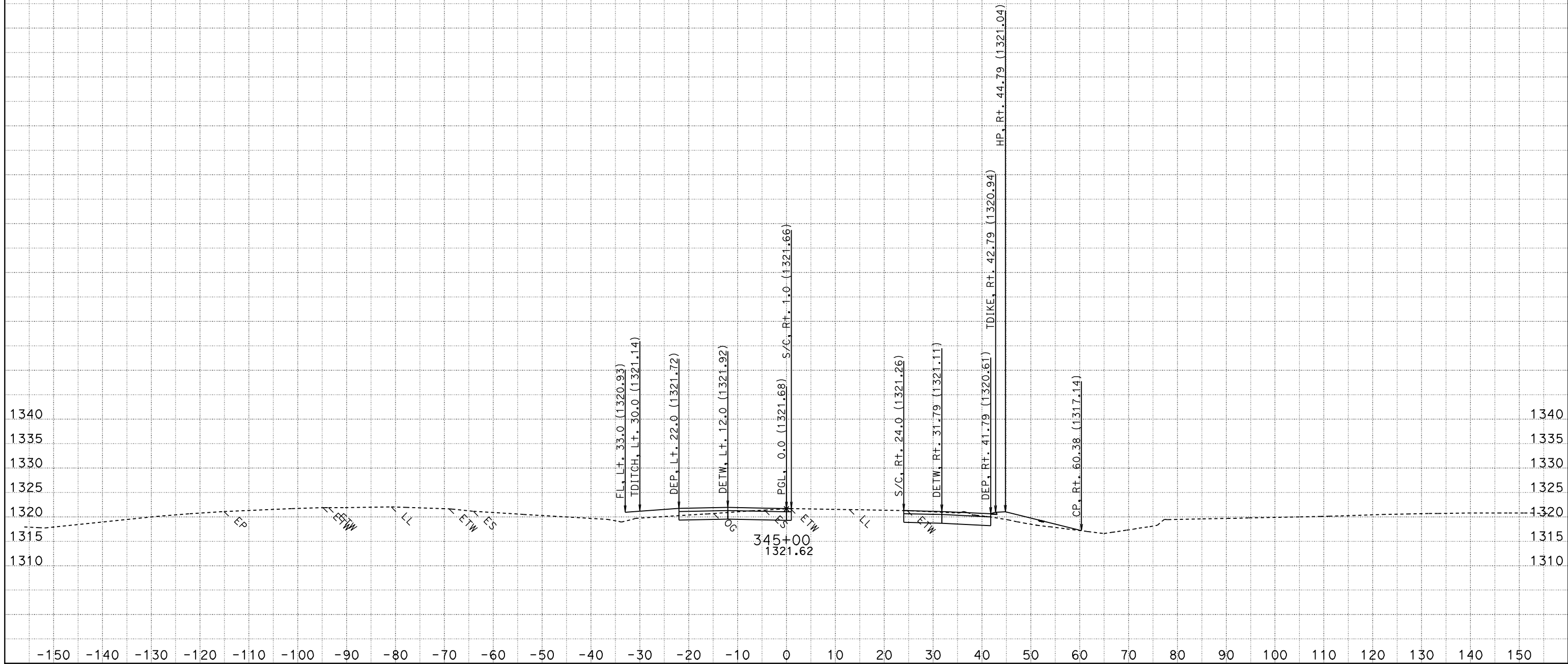
CONTRACT: 3A7121
 DIST/CO/RTE/PM: 03-ED 50 -R2.9/6.7
 PROJECT ID: ED 50 HOV

SCALE: 1" = 10' Horiz.
 1" = 10' Vert.

All Dimensions are US Survey Feet

DEB1
CROSS SECTIONS
 SHEET 198 OF XXX

FOR EARTHWORK DEVELOPMENT ONLY



CREATED BY: G. Lopez (PGL IS THE PROFILE AT THE "DEB1" ALIGNMENT)
 DATE: 11/17/2011

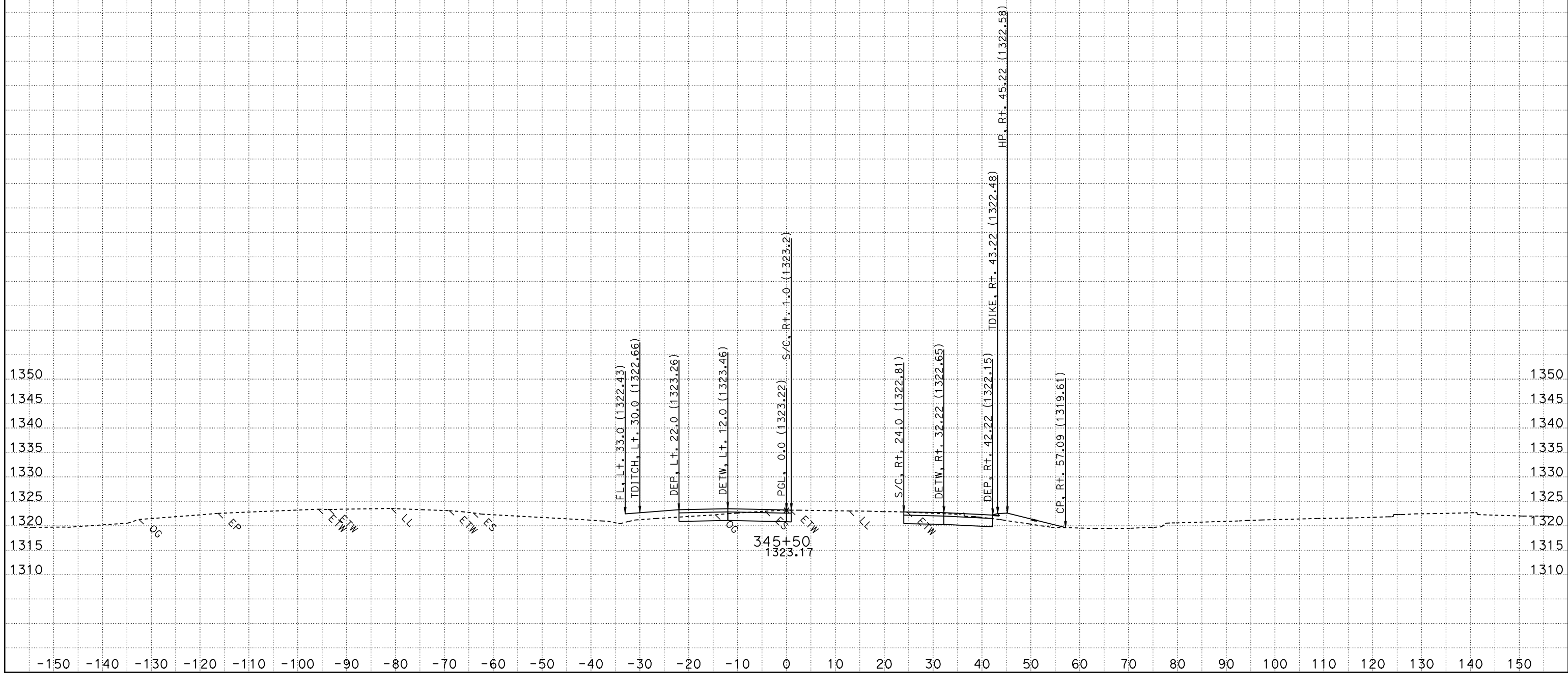
CONTRACT: 3A7121
 DIST/CO/RTE/PM: 03-ED 50 -R2.9/6.7
 PROJECT ID: ED 50 HOV

SCALE: 1" = 10' Horiz.
 1" = 10' Vert.

All Dimensions are US Survey Feet

DEB1
CROSS SECTIONS
 SHEET 199 OF XXX

FOR EARTHWORK DEVELOPMENT ONLY



CREATED BY: G. Lopez (PGL IS THE PROFILE AT THE "DEB1" ALIGNMENT)
 DATE: 11/17/2011

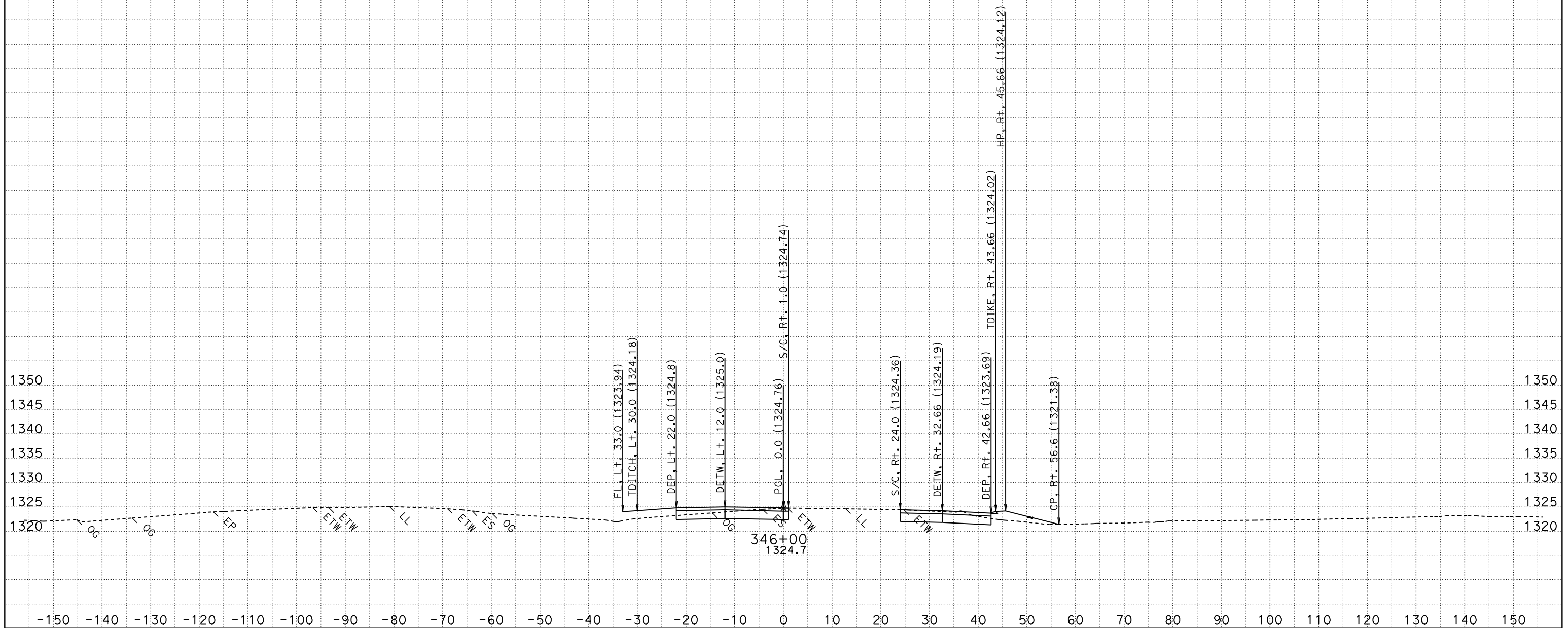
CONTRACT: 3A7121
 DIST/CO/RTE/PM: 03-ED 50 -R2.9/6.7
 PROJECT ID: ED 50 HOV

SCALE: 1" = 10' Horiz.
 1" = 10' Vert.

All Dimensions are US Survey Feet

DEB1
CROSS SECTIONS
 SHEET 200 OF XXX

FOR EARTHWORK DEVELOPMENT ONLY



CREATED BY: G. Lopez (PGL IS THE PROFILE AT THE "DEB1" ALIGNMENT)
 DATE: 11/17/2011

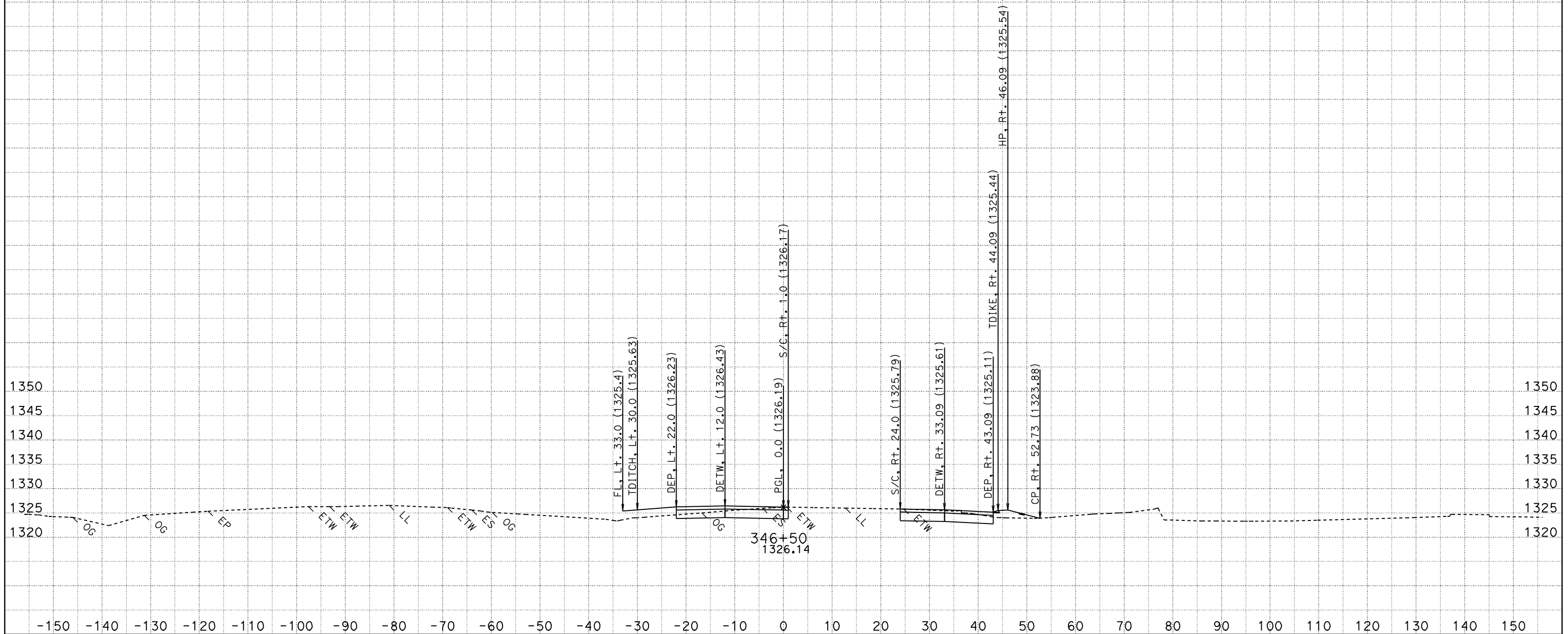
CONTRACT: 3A7121
 DIST/CO/RTE/PM: 03-ED 50 -R2.9/6.7
 PROJECT ID: ED 50 HOV

SCALE: 1" = 10' Horiz.
 1" = 10' Vert.

All Dimensions are US Survey Feet

DEB1
CROSS SECTIONS
 SHEET 201 OF XXX

FOR EARTHWORK DEVELOPMENT ONLY



CREATED BY: G. Lopez (PGL IS THE PROFILE AT THE "DEB1" ALIGNMENT)
 DATE: 11/17/2011

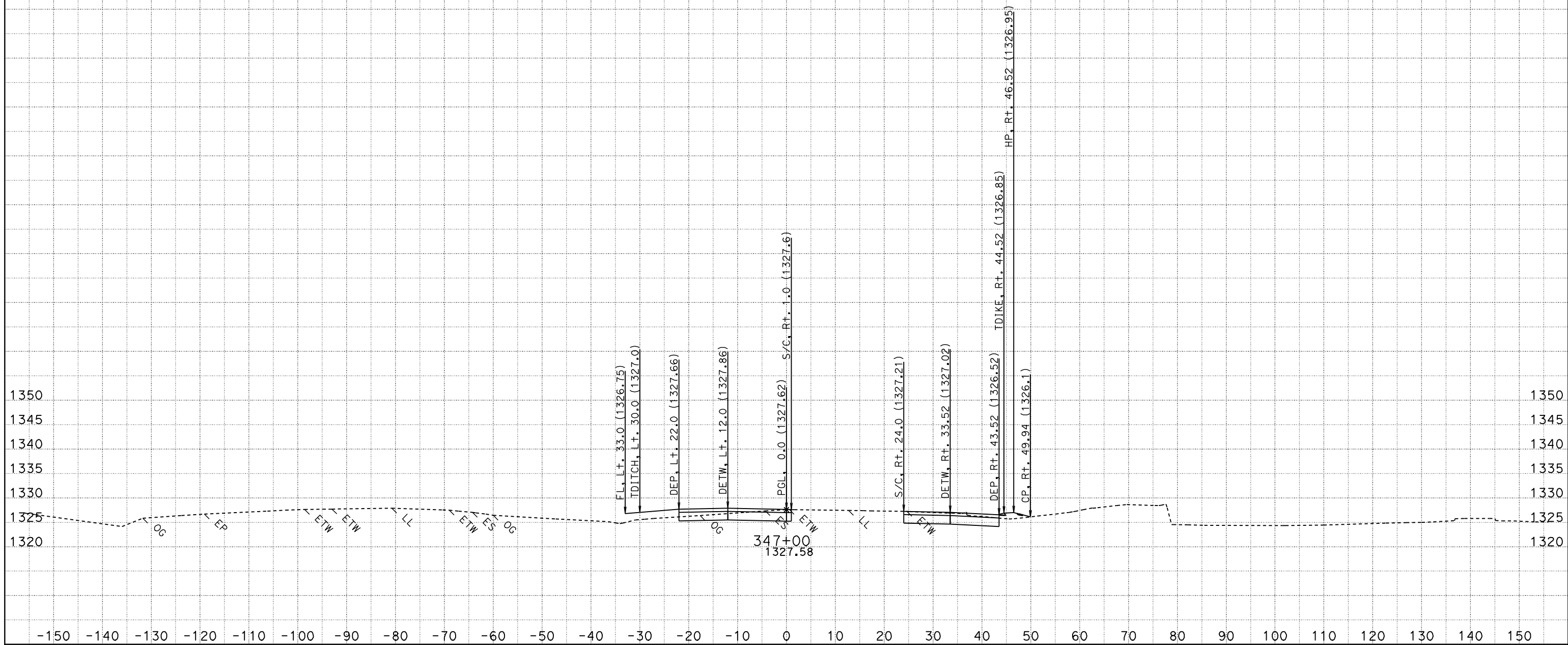
CONTRACT: 3A7121
 DIST/CO/RTE/PM: 03-ED 50 -R2.9/6.7
 PROJECT ID: ED 50 HOV

SCALE: 1" = 10' Horiz.
 1" = 10' Vert.

All Dimensions are US Survey Feet

DEB1
CROSS SECTIONS
 SHEET 202 OF XXX

FOR EARTHWORK DEVELOPMENT ONLY



CREATED BY: G. Lopez (PGL IS THE PROFILE AT THE "DEB1" ALIGNMENT)
 DATE: 11/17/2011

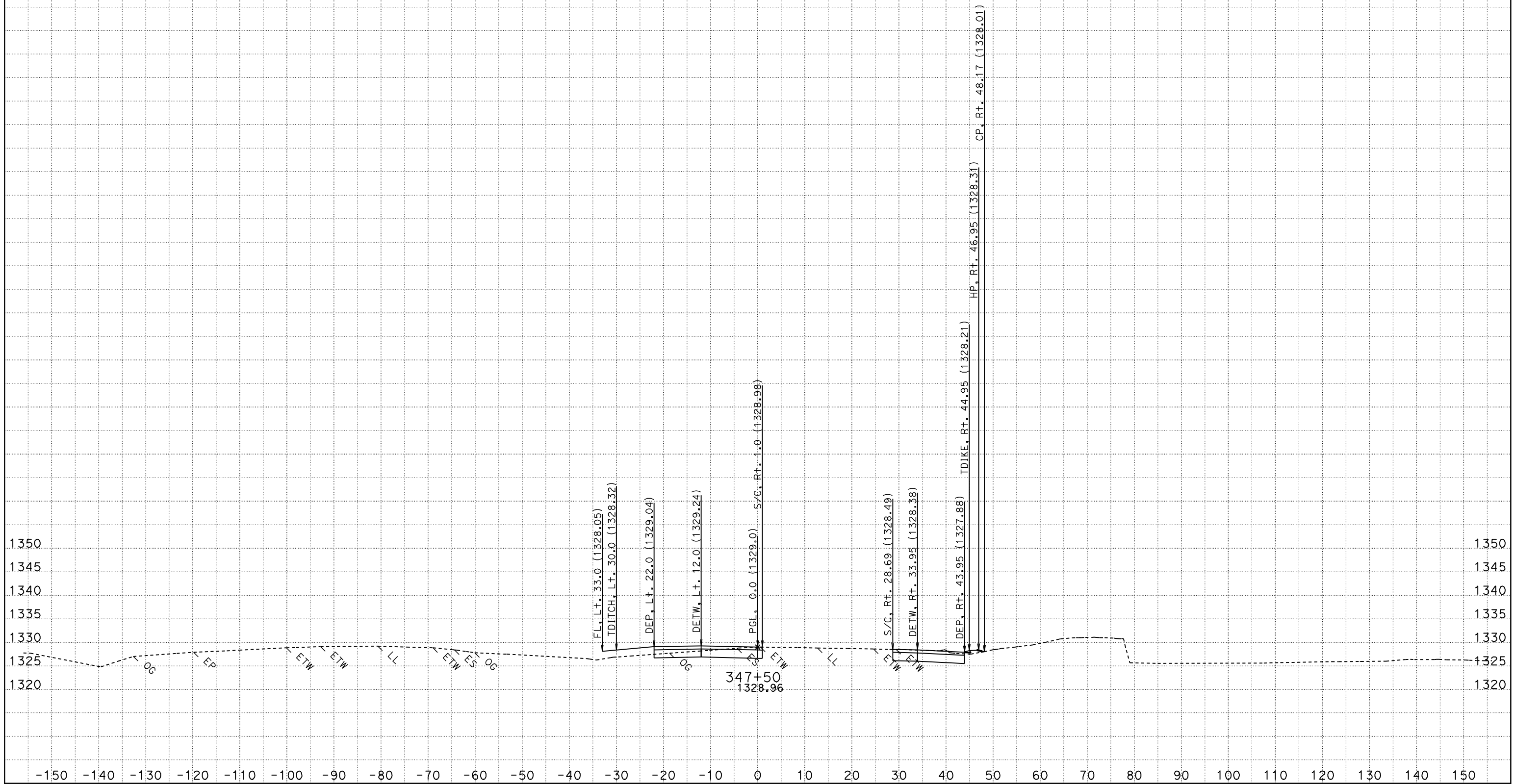
CONTRACT: 3A7121
 DIST/CO/RTE/PM: 03-ED 50 -R2.9/6.7
 PROJECT ID: ED 50 HOV

SCALE: 1" = 10' Horiz.
 1" = 10' Vert.

All Dimensions are US Survey Feet

DEB1
CROSS SECTIONS
 SHEET 203 OF XXX

FOR EARTHWORK DEVELOPMENT ONLY



CREATED BY: G. Lopez (PGL IS THE PROFILE AT THE "DEB1" ALIGNMENT)
 DATE: 11/17/2011

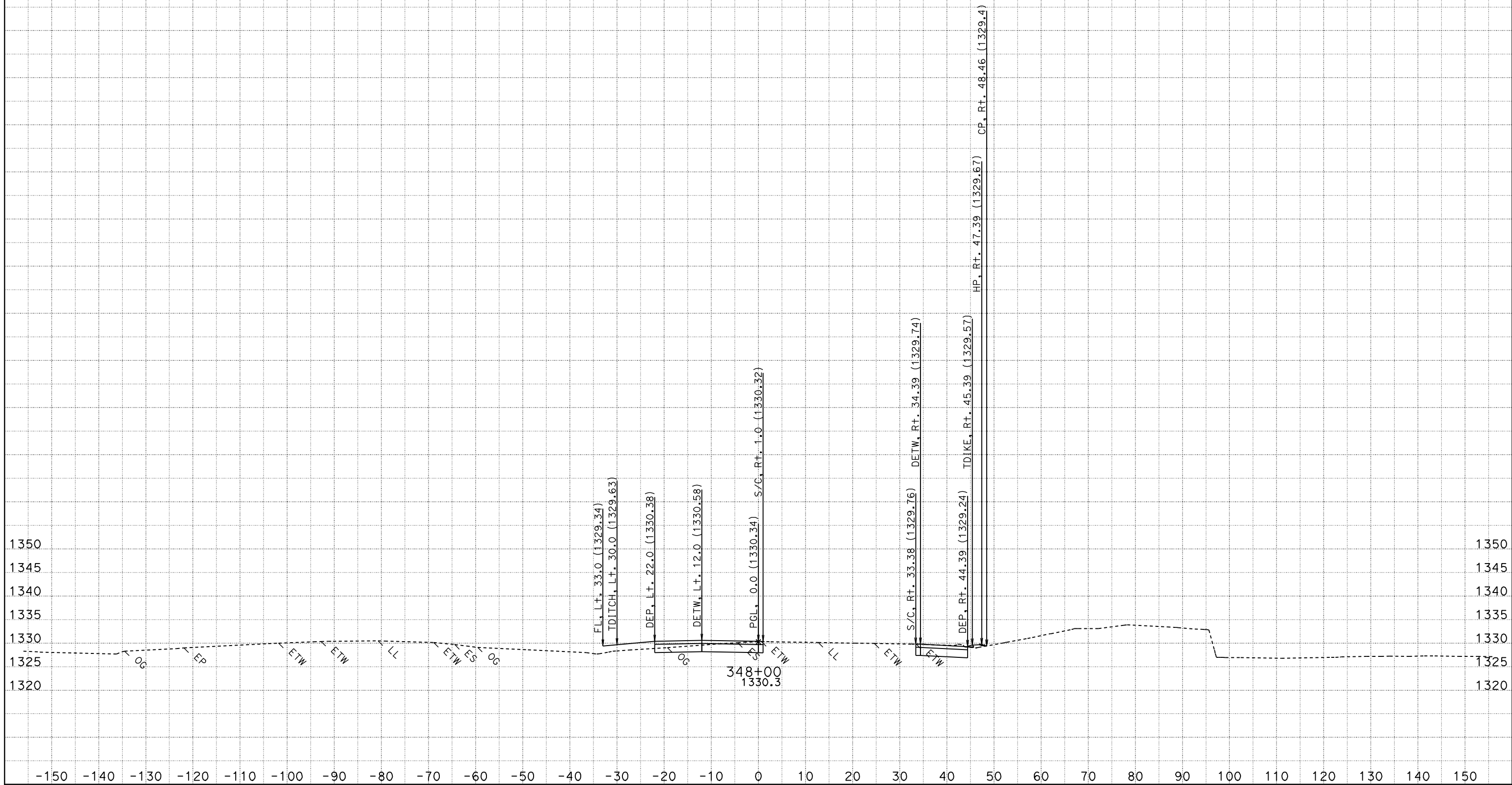
CONTRACT: 3A7121
 DIST/CO/RTE/PM: 03-ED 50 -R2.9/6.7
 PROJECT ID: ED 50 HOV

SCALE: 1" = 10' Horiz.
 1" = 10' Vert.

All Dimensions are US Survey Feet

DEB1
CROSS SECTIONS
 SHEET 204 OF XXX

FOR EARTHWORK DEVELOPMENT ONLY



CREATED BY: G. Lopez (PGL IS THE PROFILE AT THE "DEB1" ALIGNMENT)
 DATE: 11/17/2011

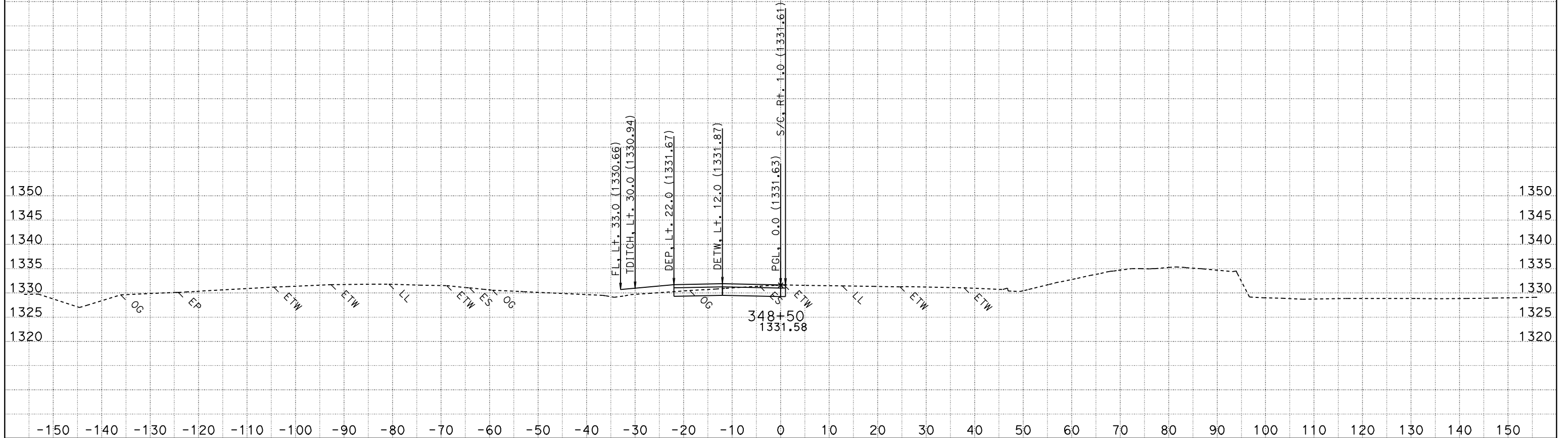
CONTRACT: 3A7121
 DIST/CO/RTE/PM: 03-ED 50 -R2.9/6.7
 PROJECT ID: ED 50 HOV

SCALE: 1" = 10' Horiz.
 1" = 10' Vert.

All Dimensions are US Survey Feet

DEB1
CROSS SECTIONS
 SHEET 205 OF XXX

FOR EARTHWORK DEVELOPMENT ONLY



CREATED BY: G. Lopez (PGL IS THE PROFILE AT THE "DEB1" ALIGNMENT)
 DATE: 11/17/2011

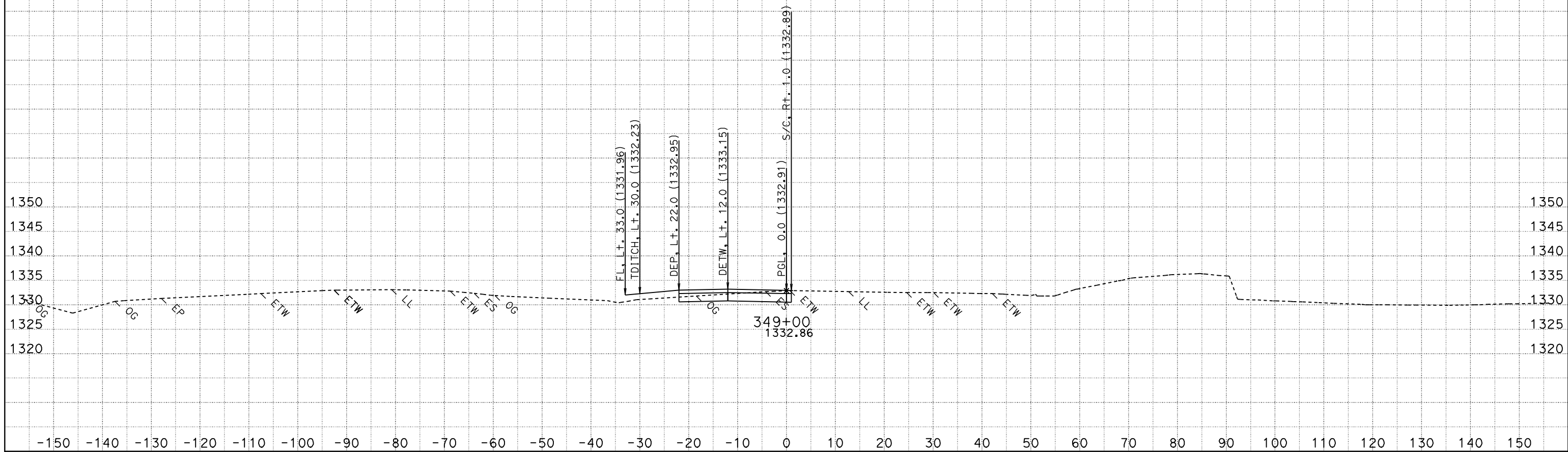
CONTRACT: 3A7121
 DIST/CO/RTE/PM: 03-ED 50 -R2.9/6.7
 PROJECT ID: ED 50 HOV

SCALE: 1" = 10' Horiz.
 1" = 10' Vert.

All Dimensions are US Survey Feet

DEB1
CROSS SECTIONS
 SHEET 206 OF XXX

FOR EARTHWORK DEVELOPMENT ONLY



CREATED BY: G. Lopez (PGL IS THE PROFILE AT THE "DEB1" ALIGNMENT)
 DATE: 11/17/2011

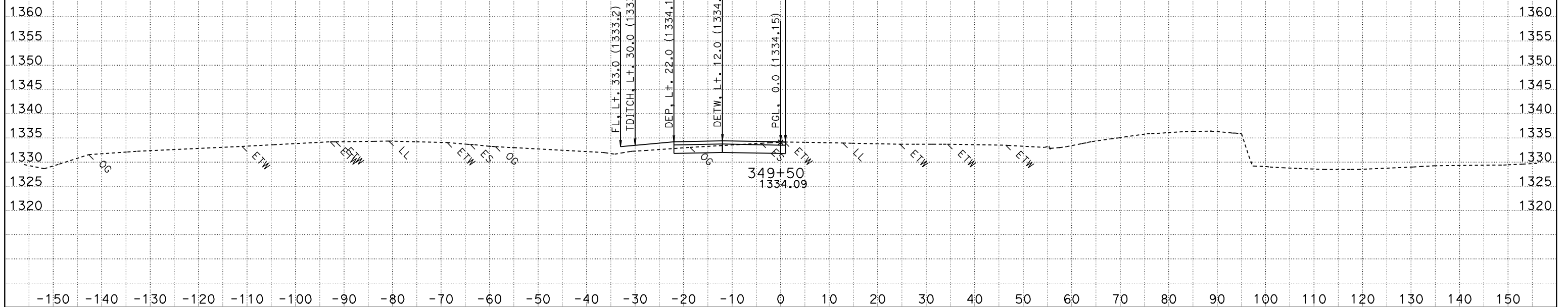
CONTRACT: 3A7121
 DIST/CO/RTE/PM: 03-ED 50 -R2.9/6.7
 PROJECT ID: ED 50 HOV

SCALE: 1" = 10' Horiz.
 1" = 10' Vert.

All Dimensions are US Survey Feet

DEB1
CROSS SECTIONS
 SHEET 207 OF XXX

FOR EARTHWORK DEVELOPMENT ONLY



CREATED BY: G. Lopez (PGL IS THE PROFILE AT THE "DEB1" ALIGNMENT)
 DATE: 11/17/2011

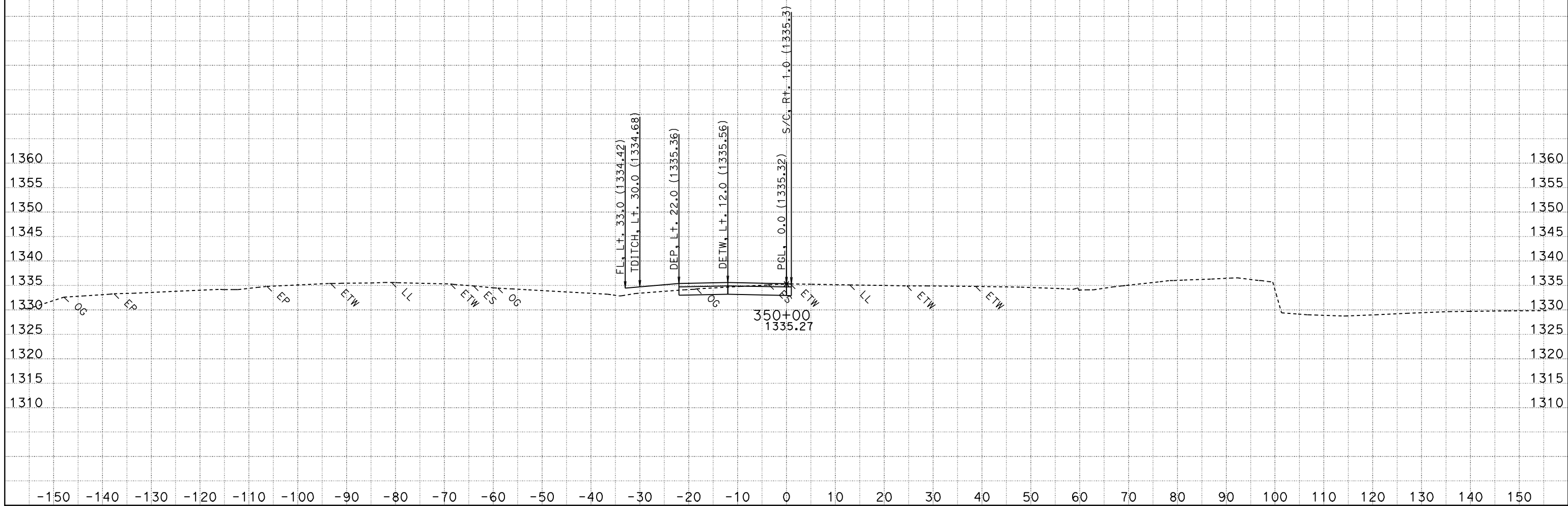
CONTRACT: 3A7121
 DIST/CO/RTE/PM: 03-ED 50 -R2.9/6.7
 PROJECT ID: ED 50 HOV

SCALE: 1" = 10' Horiz.
 1" = 10' Vert.

All Dimensions are US Survey Feet

DEB1
CROSS SECTIONS
 SHEET 208 OF XXX

FOR EARTHWORK DEVELOPMENT ONLY



CREATED BY: G. Lopez (PGL IS THE PROFILE AT THE "DEB1" ALIGNMENT)
 DATE: 11/17/2011

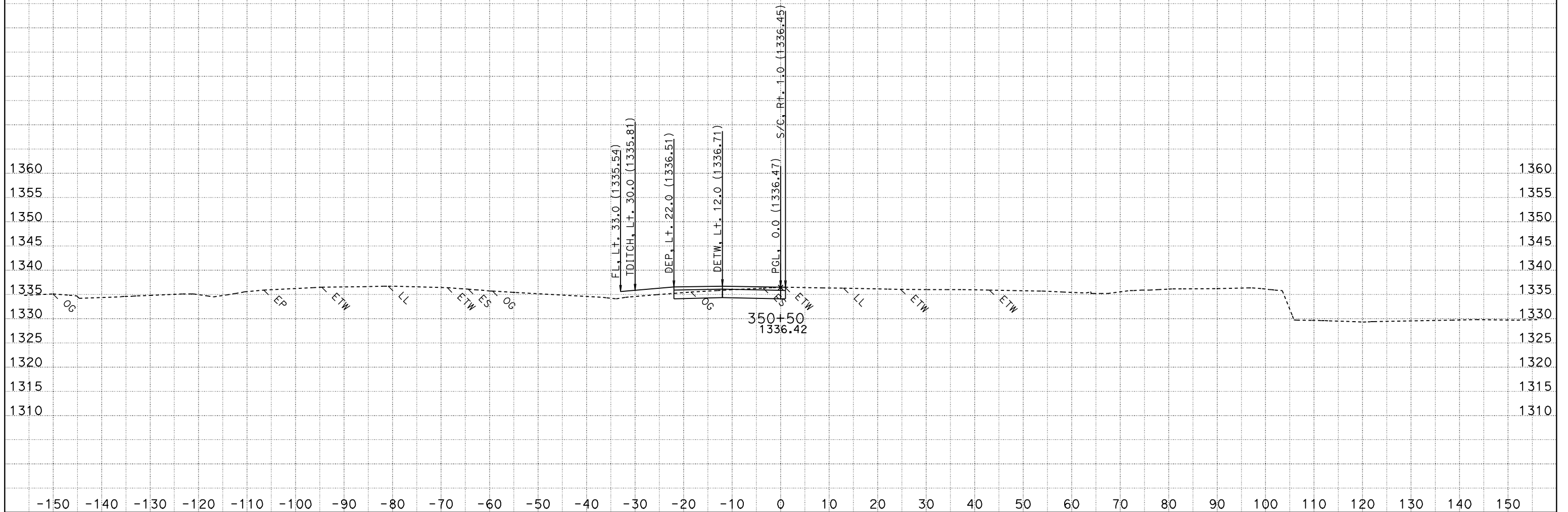
CONTRACT: 3A7121
 DIST/CO/RTE/PM: 03-ED 50 -R2.9/6.7
 PROJECT ID: ED 50 HOV

SCALE: 1" = 10' Horiz.
 1" = 10' Vert.

All Dimensions are US Survey Feet

DEB1
CROSS SECTIONS
 SHEET 209 OF XXX

FOR EARTHWORK DEVELOPMENT ONLY



CREATED BY: G. Lopez (PGL IS THE PROFILE AT THE "DEB1" ALIGNMENT)
 DATE: 11/17/2011

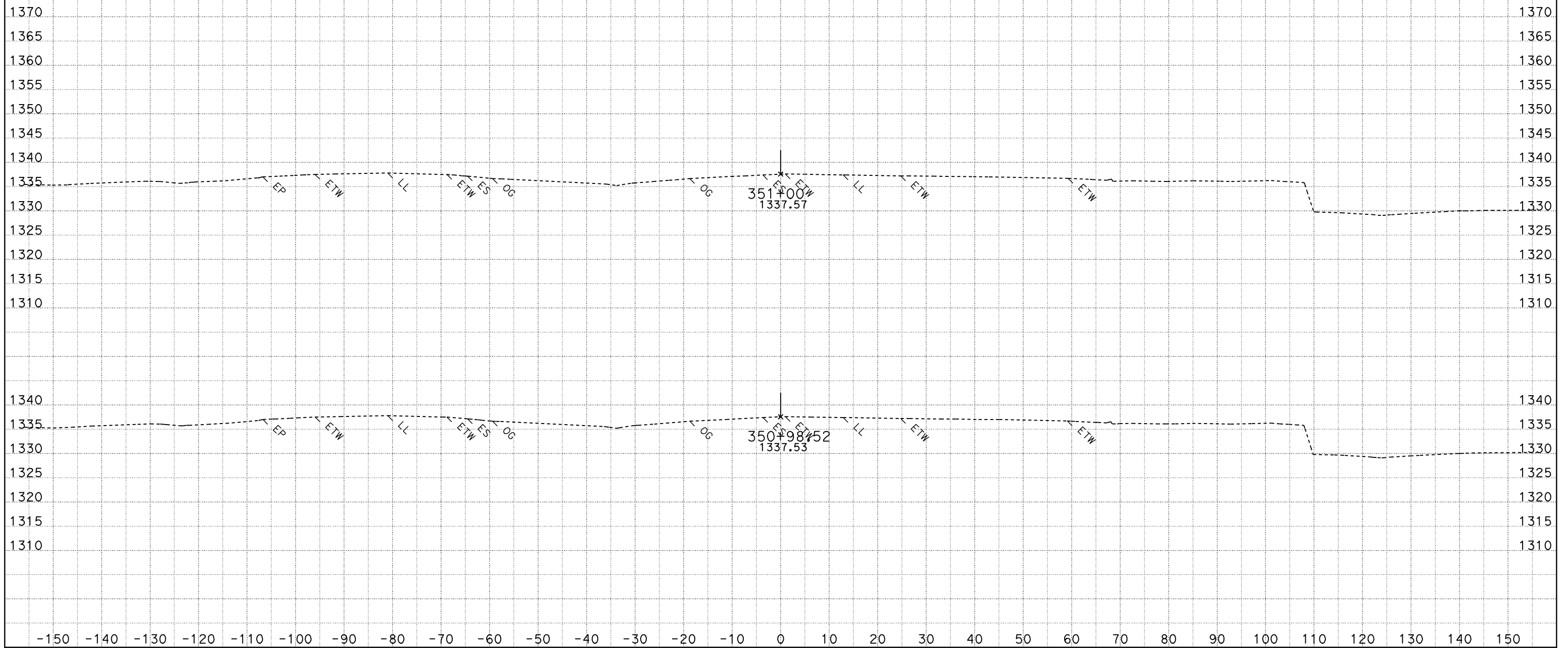
CONTRACT: 3A7121
 DIST/CO/RTE/PM: 03-ED 50 -R2.9/6.7
 PROJECT ID: ED 50 HOV

SCALE: 1" = 10' Horiz.
 1" = 10' Vert.

All Dimensions are US Survey Feet

DEB1
CROSS SECTIONS
 SHEET 210 OF XXX

FOR EARTHWORK DEVELOPMENT ONLY



CREATED BY: G. Lopez (PGL IS THE PROFILE AT THE "DEB1" ALIGNMENT)
 DATE: 11/17/2011

CONTRACT: 3A7121
 DIST/CO/RTE/PM: 03-ED 50 -R2.9/6.7
 PROJECT ID: ED 50 HOV

SCALE: 1" = 10' Horiz.
 1" = 10' Vert.

All Dimensions are US Survey Feet

DEB1
CROSS SECTIONS
 SHEET 211 OF XXX