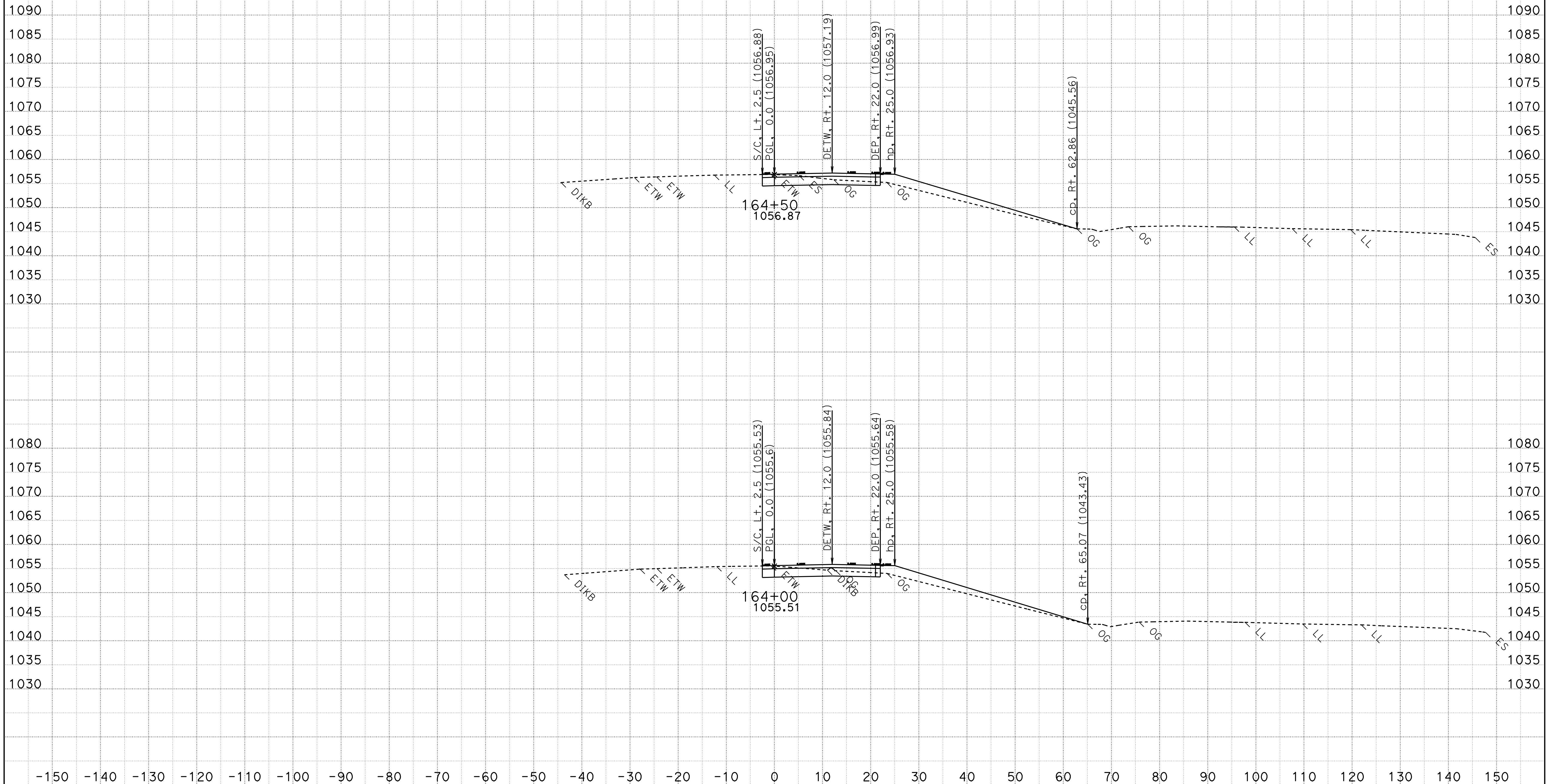


FOR EARTHWORK DEVELOPMENT ONLY



CREATED BY: G. Lopez (PGL IS THE PROFILE AT "DWB1" ALIGNMENT)
 DATE: 11/16/2011

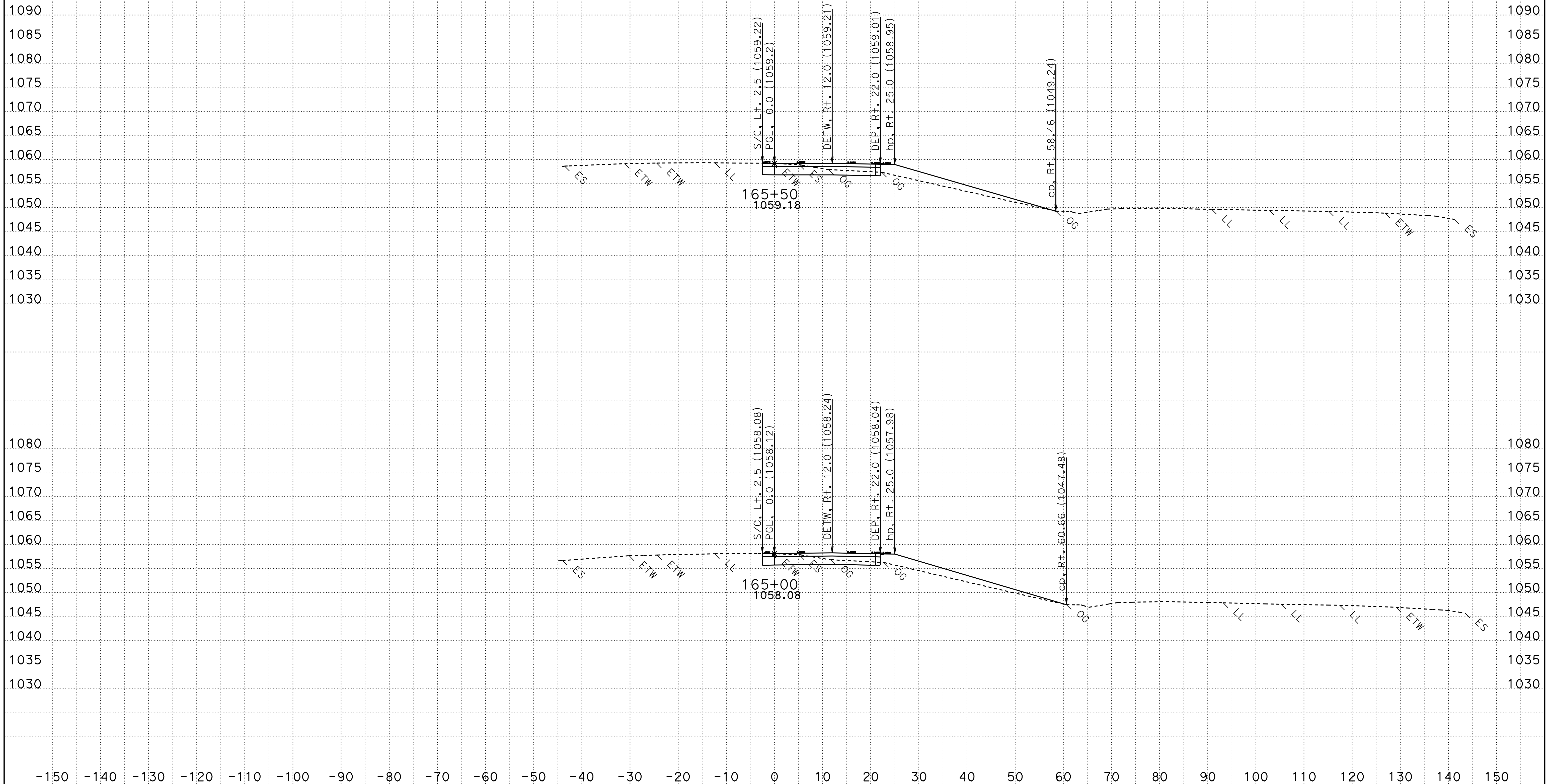
CONTRACT: 3a7121
 DIST/CO/RTE/PM: 03-ED 50-R2.9/6.7
 PROJECT ID: ED 50 HOV

SCALE: 1" = 10' Horiz.
 1" = 10' Vert.

All Dimensions are US Survey Feet

DWB1
CROSS SECTIONS
 SHEET 1 OF XXX

FOR EARTHWORK DEVELOPMENT ONLY



CREATED BY: G. Lopez (PGL IS THE PROFILE AT "DWB1" ALIGNMENT)
 DATE: 11/16/2011

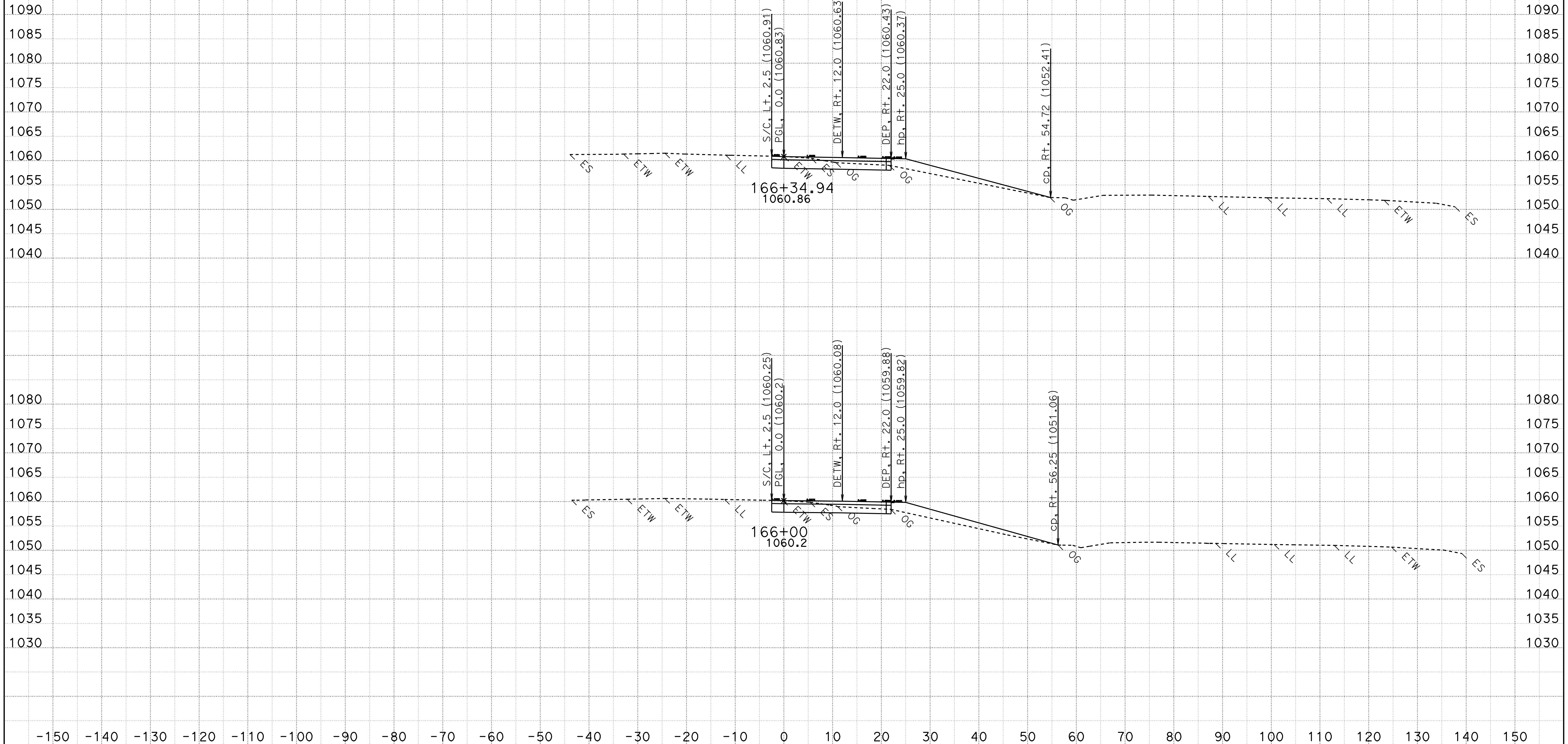
CONTRACT: 3a7121
 DIST/CO/RTE/PM: 03-ED 50-R2.9/6.7
 PROJECT ID: ED 50 HOV

SCALE: 1" = 10' Horiz.
 1" = 10' Vert.

All Dimensions are US Survey Feet

DWB1
CROSS SECTIONS
 SHEET 2 OF XXX

FOR EARTHWORK DEVELOPMENT ONLY



CREATED BY: G. Lopez (PGL IS THE PROFILE AT "DWB1" ALIGNMENT)
 DATE: 11/16/2011

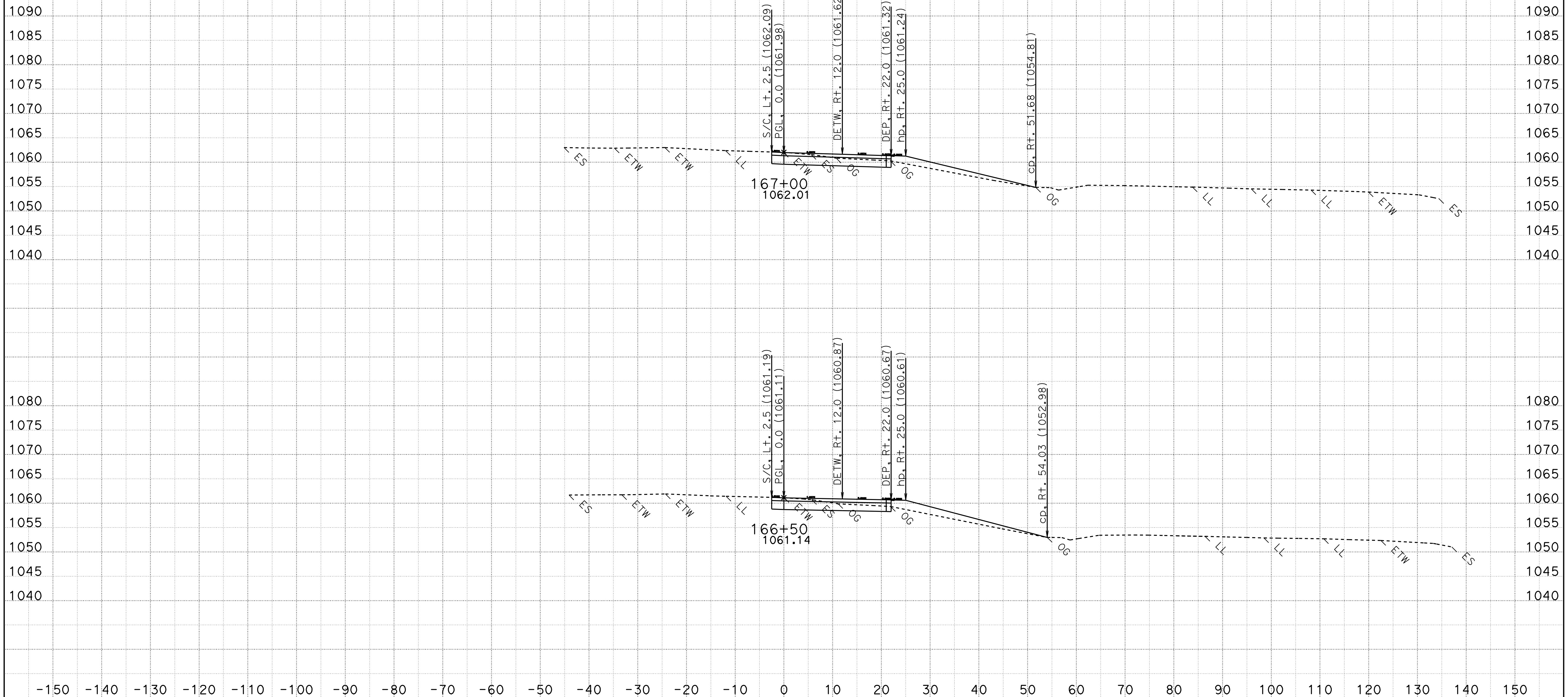
CONTRACT: 3a7121
 DIST/CO/RTE/PM: 03-ED 50-R2.9/6.7
 PROJECT ID: ED 50 HOV

SCALE: 1" = 10' Horiz.
 1" = 10' Vert.

All Dimensions are US Survey Feet

DWB1
CROSS SECTIONS
 SHEET 3 OF XXX

FOR EARTHWORK DEVELOPMENT ONLY



CREATED BY: G. Lopez (PGL IS THE PROFILE AT "DWB1" ALIGNMENT)
 DATE: 11/16/2011

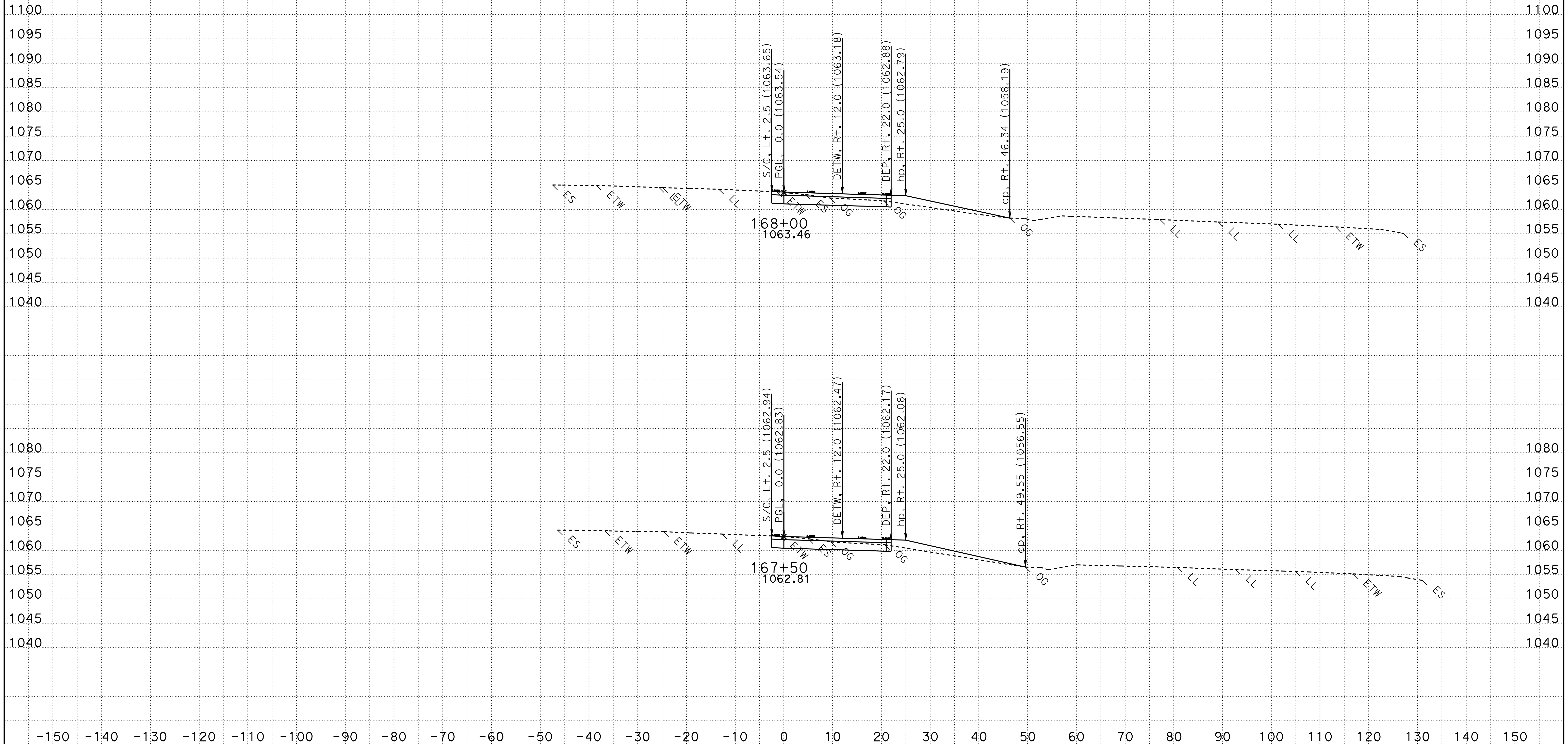
CONTRACT: 3a7121
 DIST/CO/RTE/PM: 03-ED 50-R2.9/6.7
 PROJECT ID: ED 50 HOV

SCALE: 1" = 10' Horiz.
 1" = 10' Vert.

All Dimensions are US Survey Feet

DWB1
CROSS SECTIONS
 SHEET 4 OF XXX

FOR EARTHWORK DEVELOPMENT ONLY



CREATED BY: G. Lopez (PGL IS THE PROFILE AT "DWB1" ALIGNMENT)
 DATE: 11/16/2011

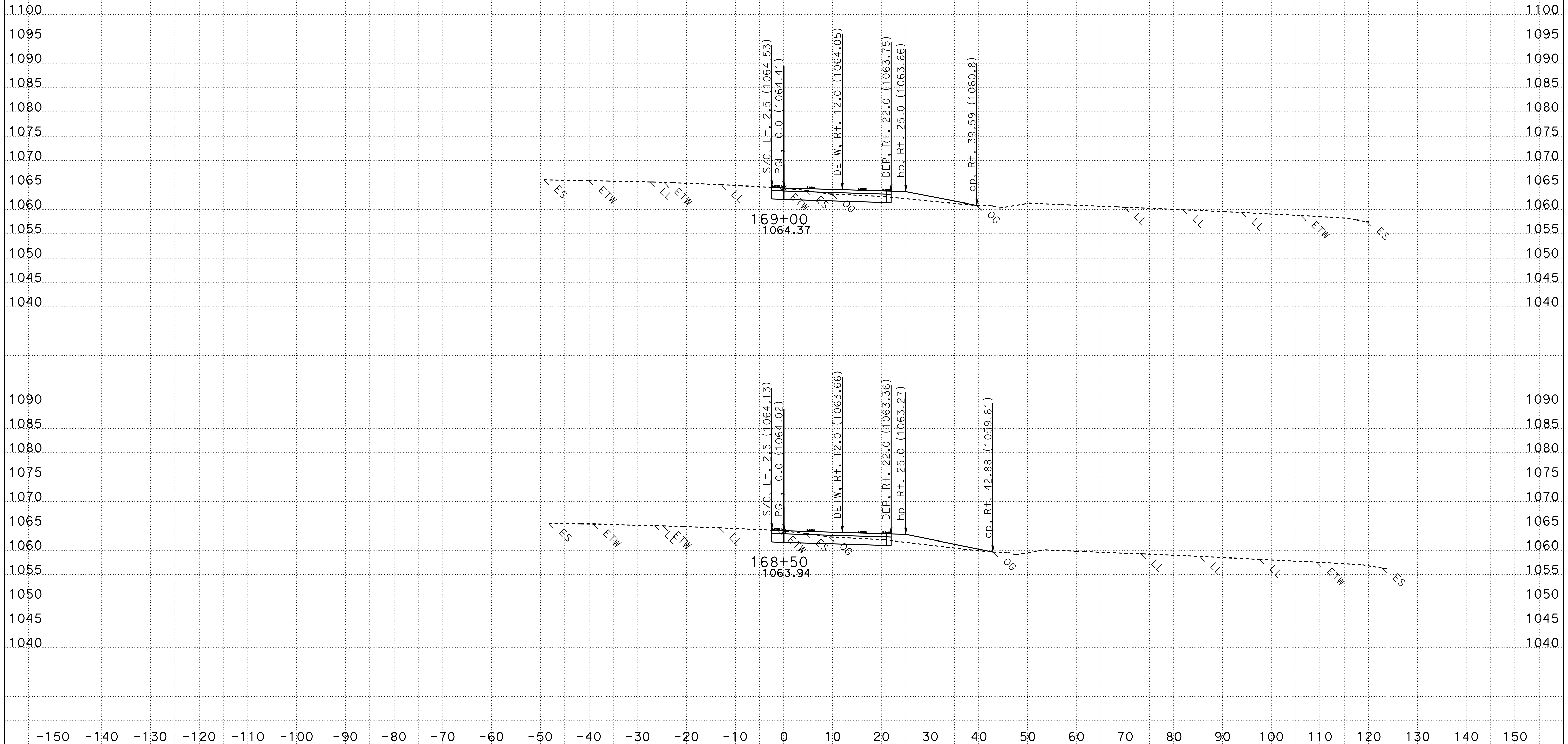
CONTRACT: 3a7121
 DIST/CO/RTE/PM: 03-ED 50-R2.9/6.7
 PROJECT ID: ED 50 HOV

SCALE: 1" = 10' Horiz.
 1" = 10' Vert.

All Dimensions are US Survey Feet

DWB1
CROSS SECTIONS
 SHEET 5 OF XXX

FOR EARTHWORK DEVELOPMENT ONLY



CREATED BY: G. Lopez (PGL IS THE PROFILE AT "DWB1" ALIGNMENT)
 DATE: 11/16/2011

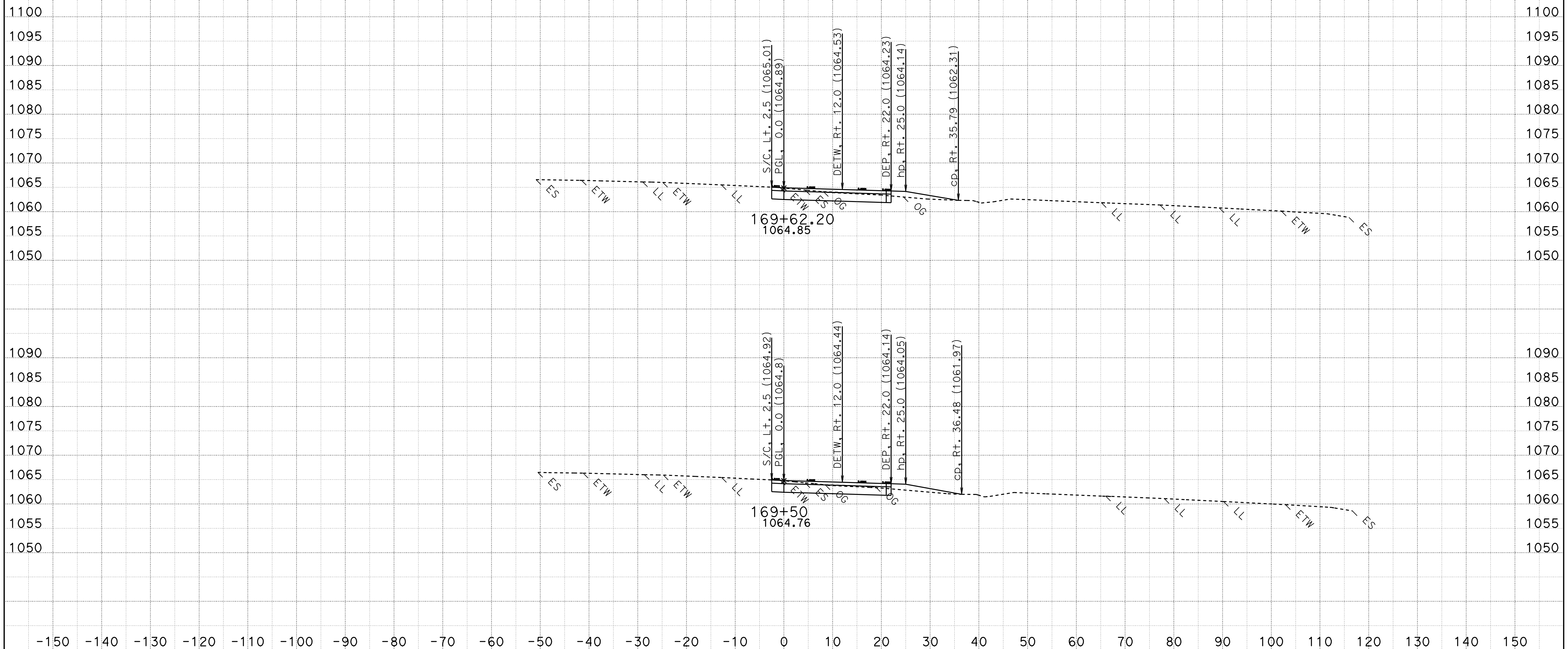
CONTRACT: 3a7121
 DIST/CO/RTE/PM: 03-ED 50-R2.9/6.7
 PROJECT ID: ED 50 HOV

SCALE: 1" = 10' Horiz.
 1" = 10' Vert.

All Dimensions are US Survey Feet

DWB1
CROSS SECTIONS
 SHEET 6 OF XXX

FOR EARTHWORK DEVELOPMENT ONLY



CREATED BY: G. Lopez (PGL IS THE PROFILE AT "DWB1" ALIGNMENT)
 DATE: 11/16/2011

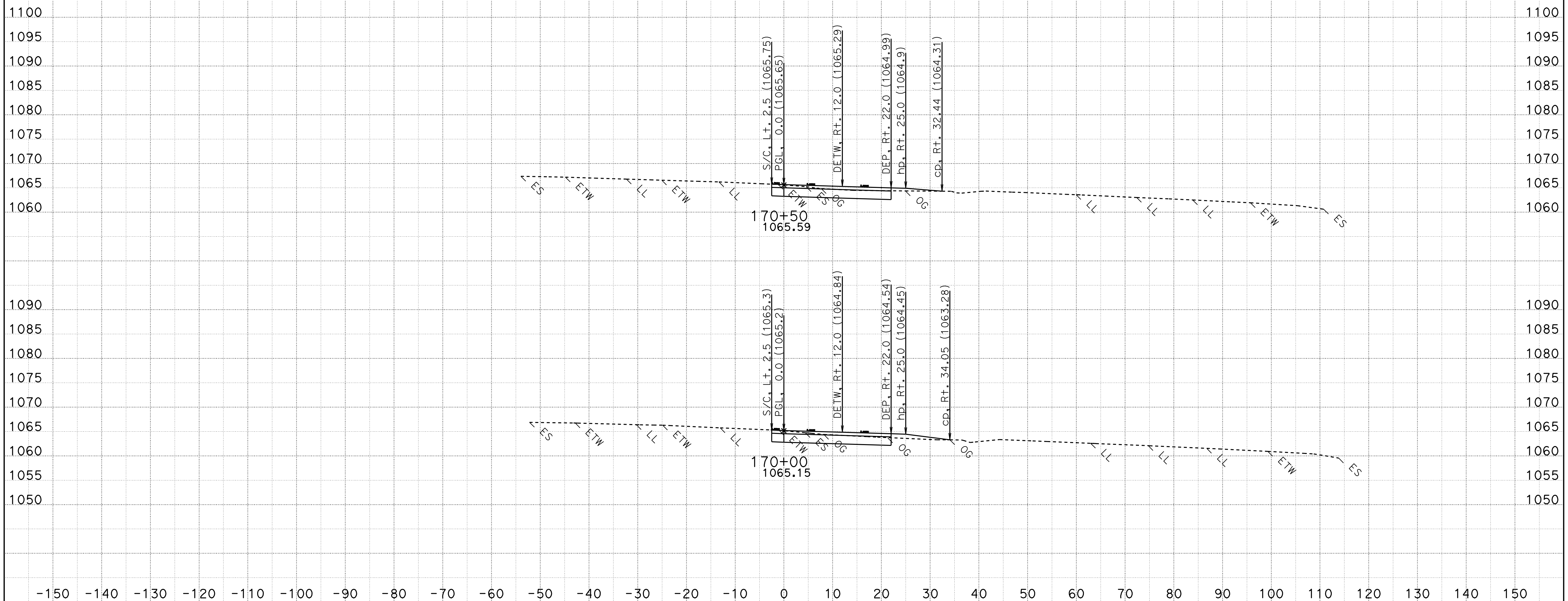
CONTRACT: 3a7121
 DIST/CO/RTE/PM: 03-ED 50-R2.9/6.7
 PROJECT ID: ED 50 HOV

SCALE: 1" = 10' Horiz.
 1" = 10' Vert.

All Dimensions are US Survey Feet

DWB1
CROSS SECTIONS
 SHEET 7 OF XXX

FOR EARTHWORK DEVELOPMENT ONLY



CREATED BY: G. Lopez (PGL IS THE PROFILE AT "DWB1" ALIGNMENT)
 DATE: 11/16/2011

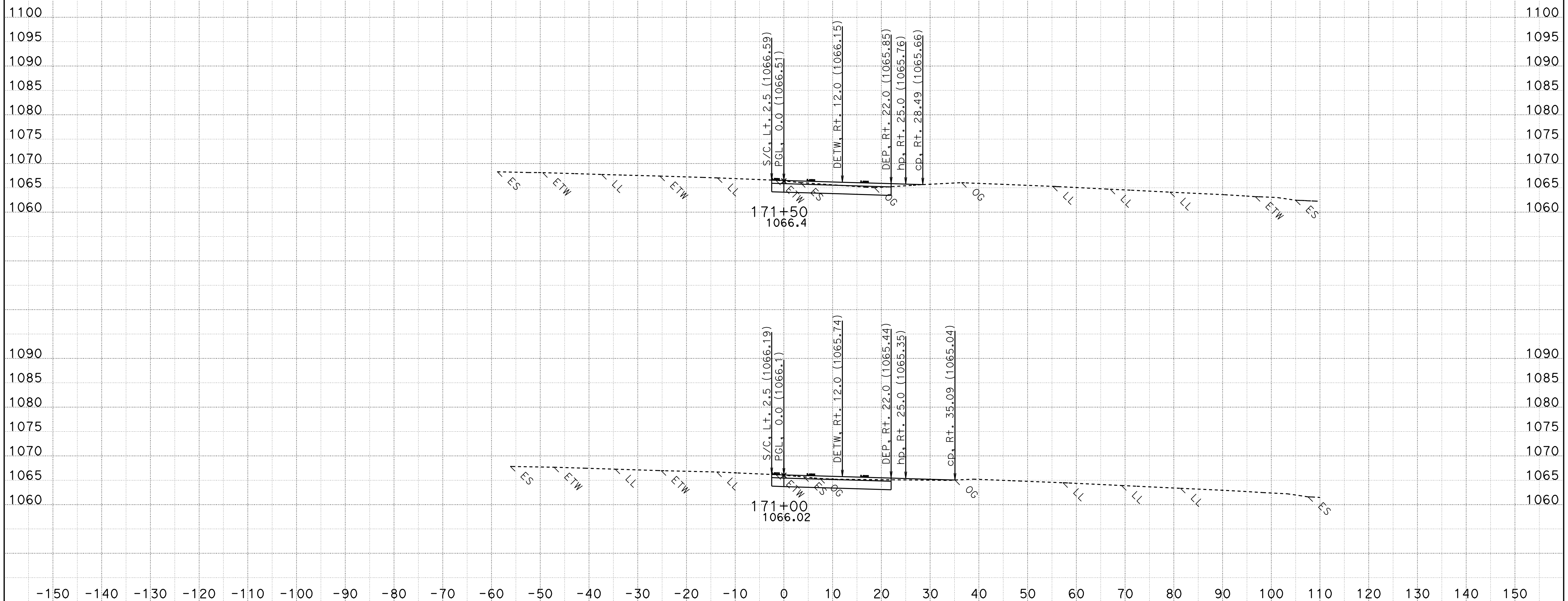
CONTRACT: 3a7121
 DIST/CO/RTE/PM: 03-ED 50-R2.9/6.7
 PROJECT ID: ED 50 HOV

SCALE: 1" = 10' Horiz.
 1" = 10' Vert.

All Dimensions are US Survey Feet

DWB1
CROSS SECTIONS
 SHEET 8 OF XXX

FOR EARTHWORK DEVELOPMENT ONLY



CREATED BY: G. Lopez (PGL IS THE PROFILE AT "DWB1" ALIGNMENT)
 DATE: 11/16/2011

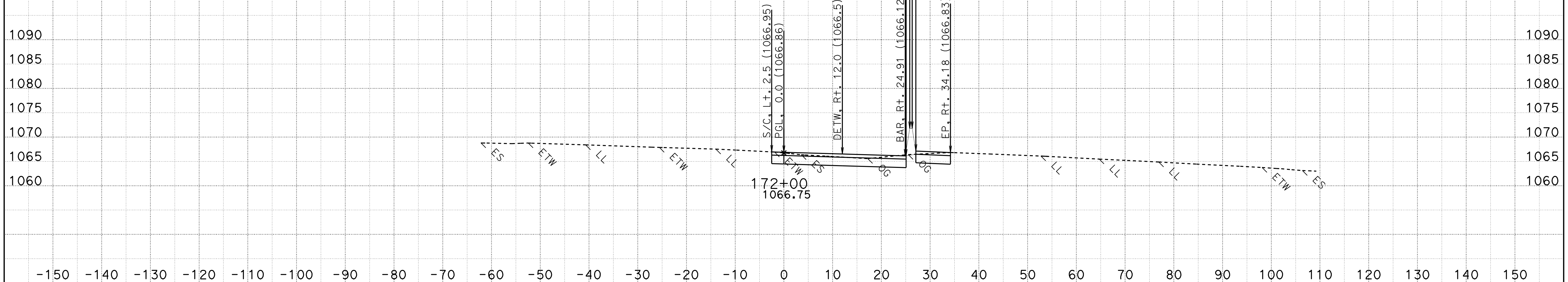
CONTRACT: 3a7121
 DIST/CO/RTE/PM: 03-ED 50-R2.9/6.7
 PROJECT ID: ED 50 HOV

SCALE: 1" = 10' Horiz.
 1" = 10' Vert.

All Dimensions are US Survey Feet

DWB1
CROSS SECTIONS
 SHEET 9 OF XXX

FOR EARTHWORK DEVELOPMENT ONLY



CREATED BY: G. Lopez (PGL IS THE PROFILE AT "DWB1" ALIGNMENT)
 DATE: 11/16/2011

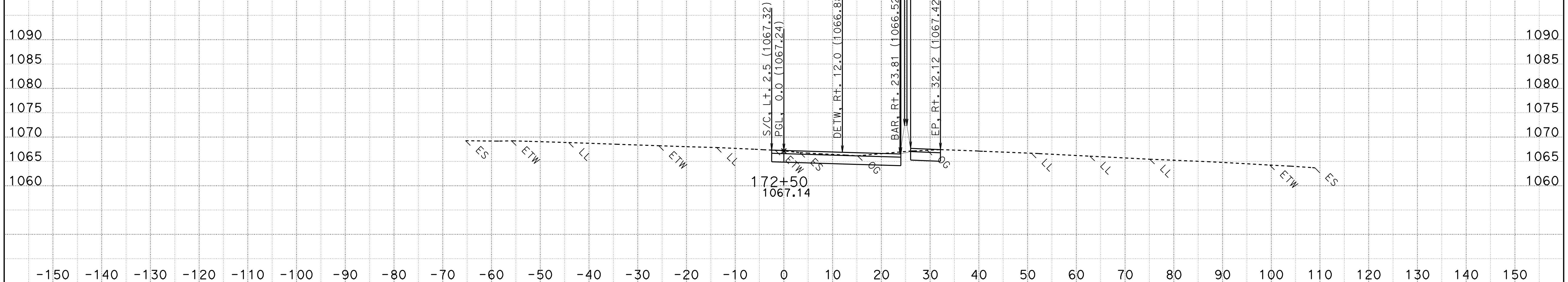
CONTRACT: 3a7121
 DIST/CO/RTE/PM: 03-ED 50-R2.9/6.7
 PROJECT ID: ED 50 HOV

SCALE: 1" = 10' Horiz.
 1" = 10' Vert.

All Dimensions are US Survey Feet

DWB1
CROSS SECTIONS
 SHEET 10 OF XXX

FOR EARTHWORK DEVELOPMENT ONLY



CREATED BY: G. Lopez (PGL IS THE PROFILE AT "DWB1" ALIGNMENT)
 DATE: 11/16/2011

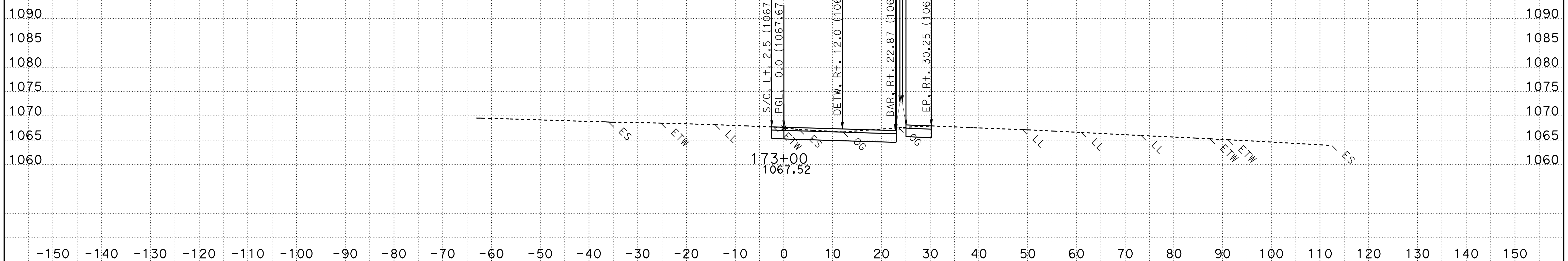
CONTRACT: 3a7121
 DIST/CO/RTE/PM: 03-ED 50-R2.9/6.7
 PROJECT ID: ED 50 HOV

SCALE: 1" = 10' Horiz.
 1" = 10' Vert.

All Dimensions are US Survey Feet

DWB1
CROSS SECTIONS
 SHEET 11 OF XXX

FOR EARTHWORK DEVELOPMENT ONLY



CREATED BY: G. Lopez (PGL IS THE PROFILE AT "DWB1" ALIGNMENT)
 DATE: 11/16/2011

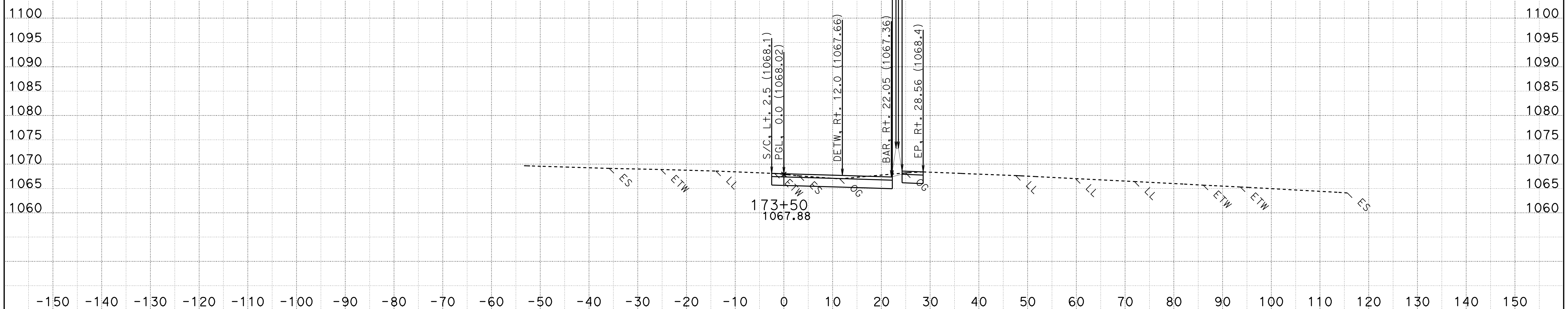
CONTRACT: 3a7121
 DIST/CO/RTE/PM: 03-ED 50-R2.9/6.7
 PROJECT ID: ED 50 HOV

SCALE: 1" = 10' Horiz.
 1" = 10' Vert.

All Dimensions are US Survey Feet

DWB1
CROSS SECTIONS
 SHEET 12 OF XXX

FOR EARTHWORK DEVELOPMENT ONLY



CREATED BY: G. Lopez (PGL IS THE PROFILE AT "DWB1" ALIGNMENT)
 DATE: 11/16/2011

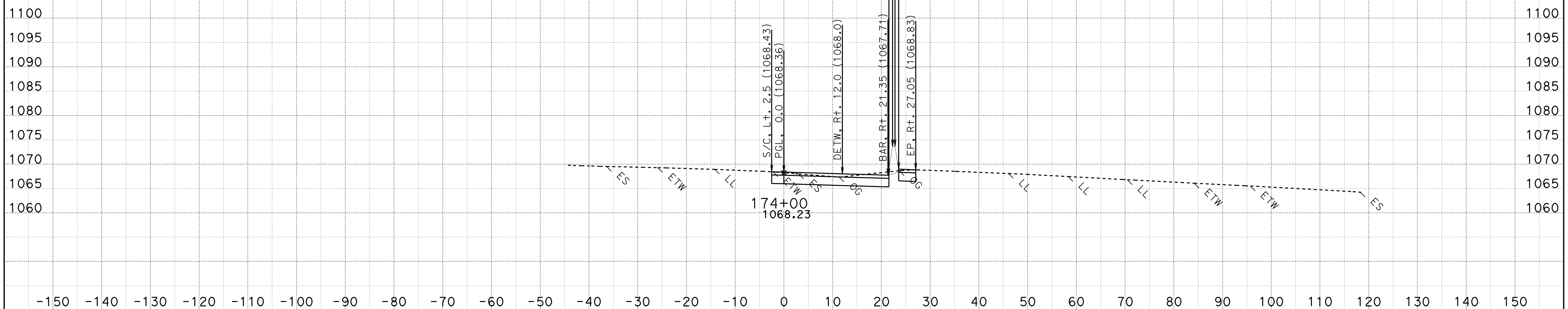
CONTRACT: 3a7121
 DIST/CO/RTE/PM: 03-ED 50-R2.9/6.7
 PROJECT ID: ED 50 HOV

SCALE: 1" = 10' Horiz.
 1" = 10' Vert.

All Dimensions are US Survey Feet

DWB1
CROSS SECTIONS
 SHEET 13 OF XXX

FOR EARTHWORK DEVELOPMENT ONLY



CREATED BY: G. Lopez (PGL IS THE PROFILE AT "DWB1" ALIGNMENT)
DATE: 11/16/2011

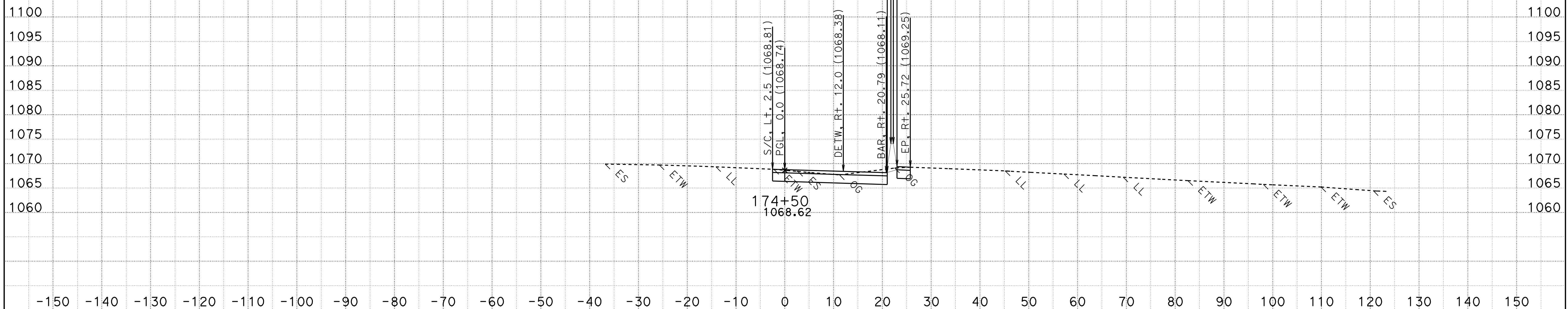
CONTRACT: 3a7121
DIST/CO/RTE/PM: 03-ED 50-R2.9/6.7
PROJECT ID: ED 50 HOV

SCALE: 1" = 10' Horiz.
1" = 10' Vert.

All Dimensions are US Survey Feet

DWB1
CROSS SECTIONS
SHEET 14 OF XXX

FOR EARTHWORK DEVELOPMENT ONLY



CREATED BY: G. Lopez (PGL IS THE PROFILE AT "DWB1" ALIGNMENT)
 DATE: 11/16/2011

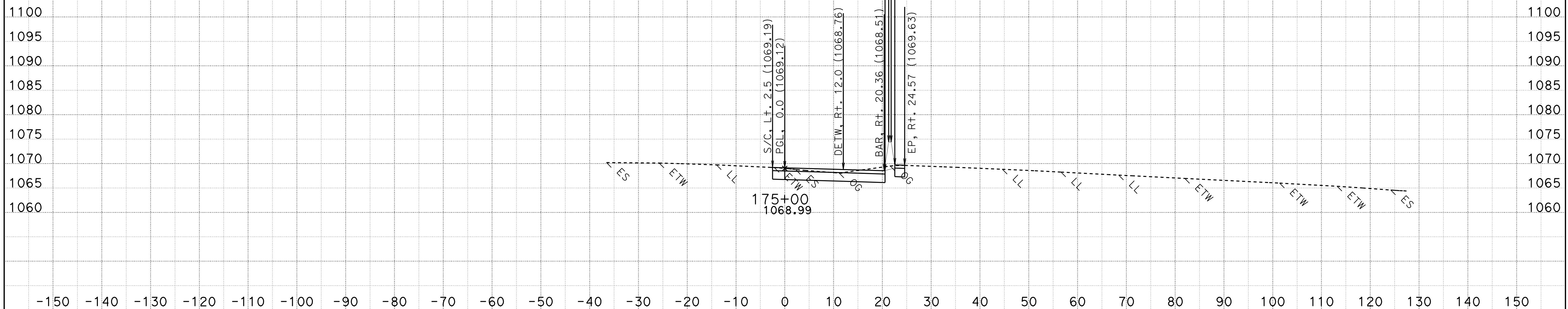
CONTRACT: 3a7121
 DIST/CO/RTE/PM: 03-ED 50-R2.9/6.7
 PROJECT ID: ED 50 HOV

SCALE: 1" = 10' Horiz.
 1" = 10' Vert.

All Dimensions are US Survey Feet

DWB1
CROSS SECTIONS
 SHEET 15 OF XXX

FOR EARTHWORK DEVELOPMENT ONLY



CREATED BY: G. Lopez (PGL IS THE PROFILE AT "DWB1" ALIGNMENT)
 DATE: 11/16/2011

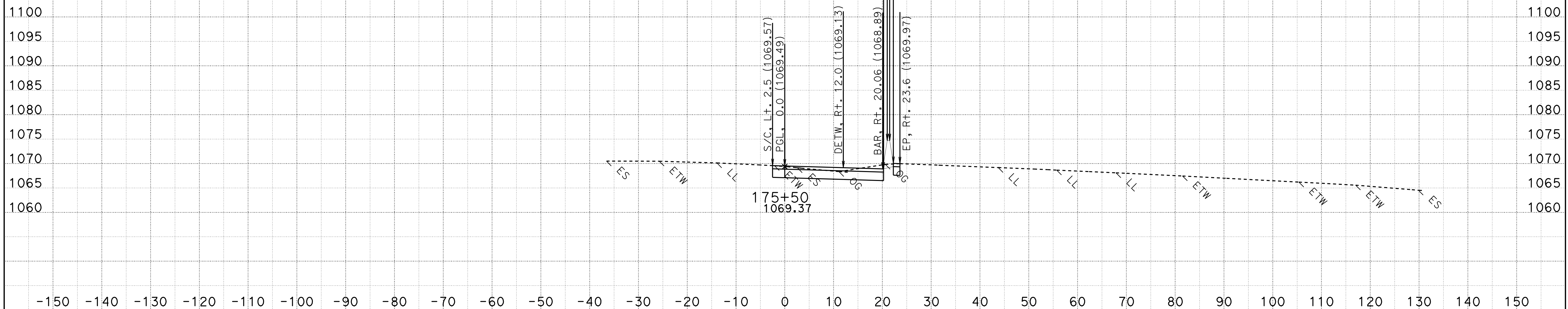
CONTRACT: 3a7121
 DIST/CO/RTE/PM: 03-ED 50-R2.9/6.7
 PROJECT ID: ED 50 HOV

SCALE: 1" = 10' Horiz.
 1" = 10' Vert.

All Dimensions are US Survey Feet

DWB1
CROSS SECTIONS
 SHEET 16 OF XXX

FOR EARTHWORK DEVELOPMENT ONLY



CREATED BY: G. Lopez (PGL IS THE PROFILE AT "DWB1" ALIGNMENT)
 DATE: 11/16/2011

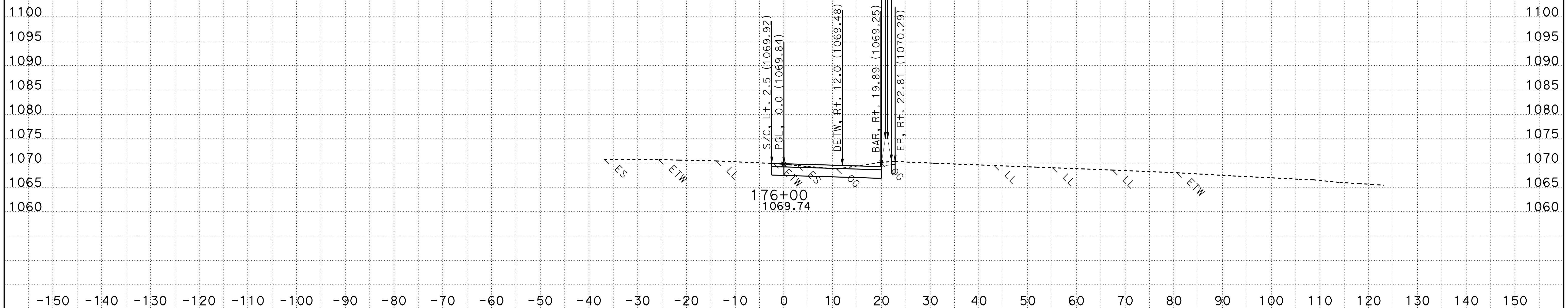
CONTRACT: 3a7121
 DIST/CO/RTE/PM: 03-ED 50-R2.9/6.7
 PROJECT ID: ED 50 HOV

SCALE: 1" = 10' Horiz.
 1" = 10' Vert.

All Dimensions are US Survey Feet

DWB1
CROSS SECTIONS
 SHEET 17 OF XXX

FOR EARTHWORK DEVELOPMENT ONLY



CREATED BY: G. Lopez (PGL IS THE PROFILE AT "DWB1" ALIGNMENT)
 DATE: 11/16/2011

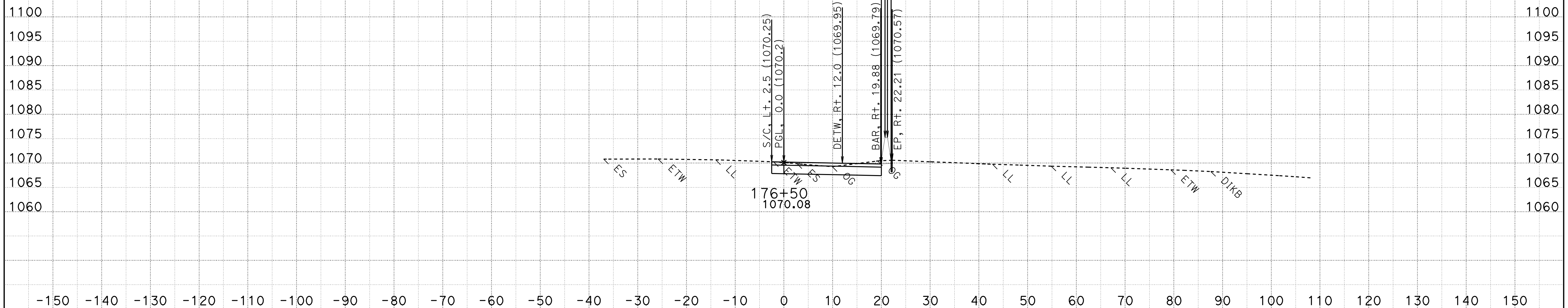
CONTRACT: 3a7121
 DIST/CO/RTE/PM: 03-ED 50-R2.9/6.7
 PROJECT ID: ED 50 HOV

SCALE: 1" = 10' Horiz.
 1" = 10' Vert.

All Dimensions are US Survey Feet

DWB1
CROSS SECTIONS
 SHEET 18 OF XXX

FOR EARTHWORK DEVELOPMENT ONLY



CREATED BY: G. Lopez (PGL IS THE PROFILE AT "DWB1" ALIGNMENT)
 DATE: 11/16/2011

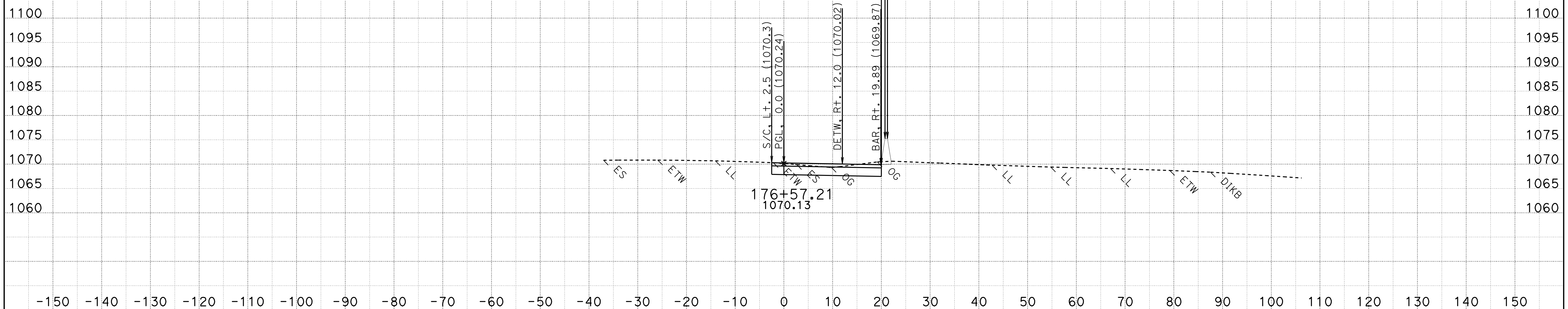
CONTRACT: 3a7121
 DIST/CO/RTE/PM: 03-ED 50-R2.9/6.7
 PROJECT ID: ED 50 HOV

SCALE: 1" = 10' Horiz.
 1" = 10' Vert.

All Dimensions are US Survey Feet

DWB1
CROSS SECTIONS
 SHEET 19 OF XXX

FOR EARTHWORK DEVELOPMENT ONLY



CREATED BY: G. Lopez (PGL IS THE PROFILE AT "DWB1" ALIGNMENT)
 DATE: 11/16/2011

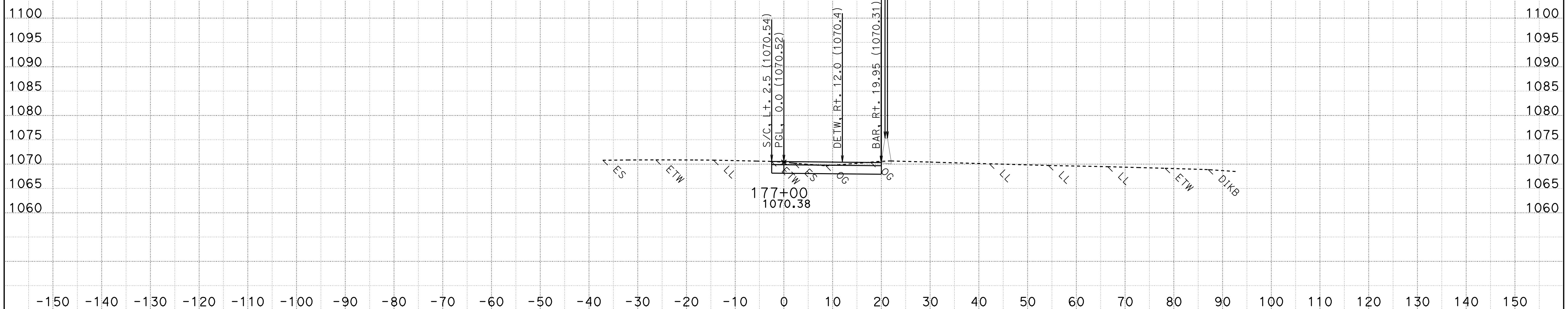
CONTRACT: 3a7121
 DIST/CO/RTE/PM: 03-ED 50-R2.9/6.7
 PROJECT ID: ED 50 HOV

SCALE: 1" = 10' Horiz.
 1" = 10' Vert.

All Dimensions are US Survey Feet

DWB1
CROSS SECTIONS
 SHEET 20 OF XXX

FOR EARTHWORK DEVELOPMENT ONLY



CREATED BY: G. Lopez (PGL IS THE PROFILE AT "DWB1" ALIGNMENT)
 DATE: 11/16/2011

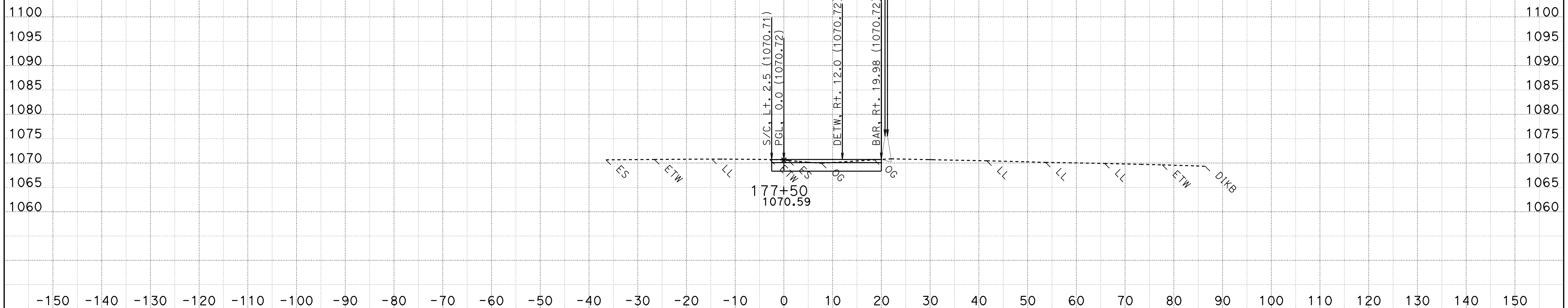
CONTRACT: 3a7121
 DIST/CO/RTE/PM: 03-ED 50-R2.9/6.7
 PROJECT ID: ED 50 HOV

SCALE: 1" = 10' Horiz.
 1" = 10' Vert.

All Dimensions are US Survey Feet

DWB1
CROSS SECTIONS
 SHEET 21 OF XXX

FOR EARTHWORK DEVELOPMENT ONLY



CREATED BY: G. Lopez (PGL IS THE PROFILE AT "DWB1" ALIGNMENT)
 DATE: 11/16/2011

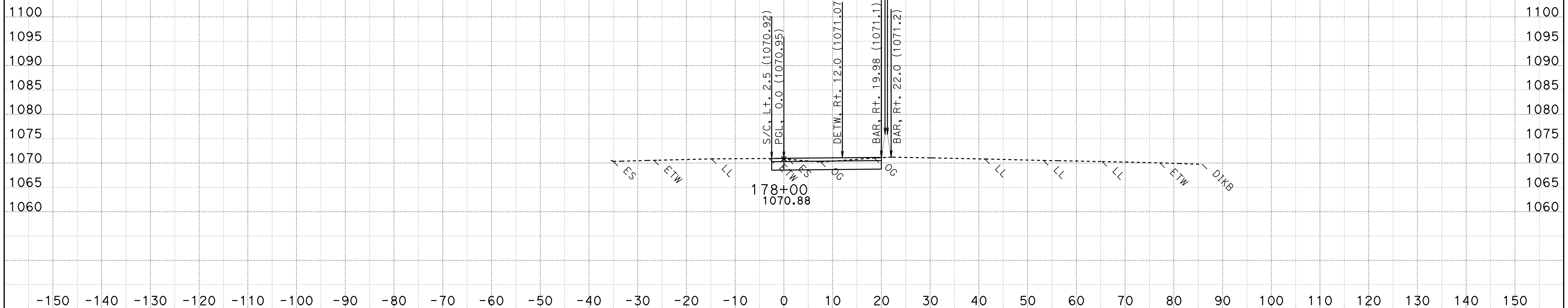
CONTRACT: 3a7121
 DIST/CO/RTE/PM: 03-ED 50-R2.9/6.7
 PROJECT ID: ED 50 HOV

SCALE: 1" = 10' Horiz.
 1" = 10' Vert.

All Dimensions are US Survey Feet

DWB1
CROSS SECTIONS
 SHEET 22 OF XXX

FOR EARTHWORK DEVELOPMENT ONLY



CREATED BY: G. Lopez (PGL IS THE PROFILE AT "DWB1" ALIGNMENT)
 DATE: 11/16/2011

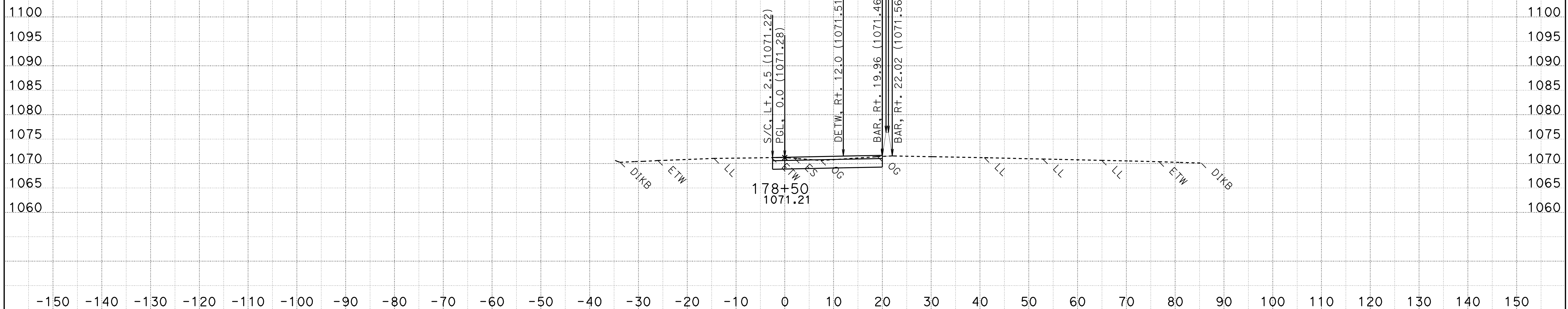
CONTRACT: 3a7121
 DIST/CO/RTE/PM: 03-ED 50-R2.9/6.7
 PROJECT ID: ED 50 HOV

SCALE: 1" = 10' Horiz.
 1" = 10' Vert.

All Dimensions are US Survey Feet

DWB1
CROSS SECTIONS
 SHEET 23 OF XXX

FOR EARTHWORK DEVELOPMENT ONLY



CREATED BY: G. Lopez (PGL IS THE PROFILE AT "DWB1" ALIGNMENT)
 DATE: 11/16/2011

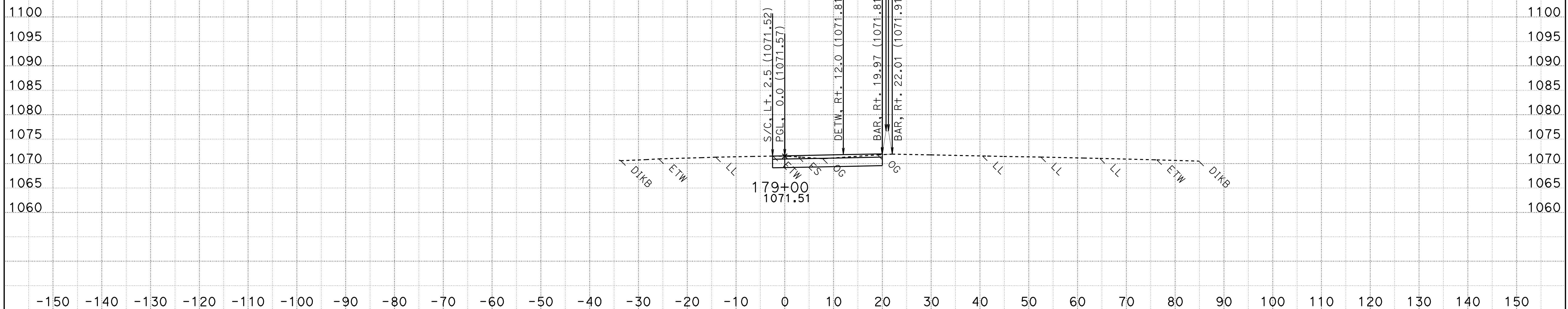
CONTRACT: 3a7121
 DIST/CO/RTE/PM: 03-ED 50-R2.9/6.7
 PROJECT ID: ED 50 HOV

SCALE: 1" = 10' Horiz.
 1" = 10' Vert.

All Dimensions are US Survey Feet

DWB1
CROSS SECTIONS
 SHEET 24 OF XXX

FOR EARTHWORK DEVELOPMENT ONLY



CREATED BY: G. Lopez (PGL IS THE PROFILE AT "DWB1" ALIGNMENT)
DATE: 11/16/2011

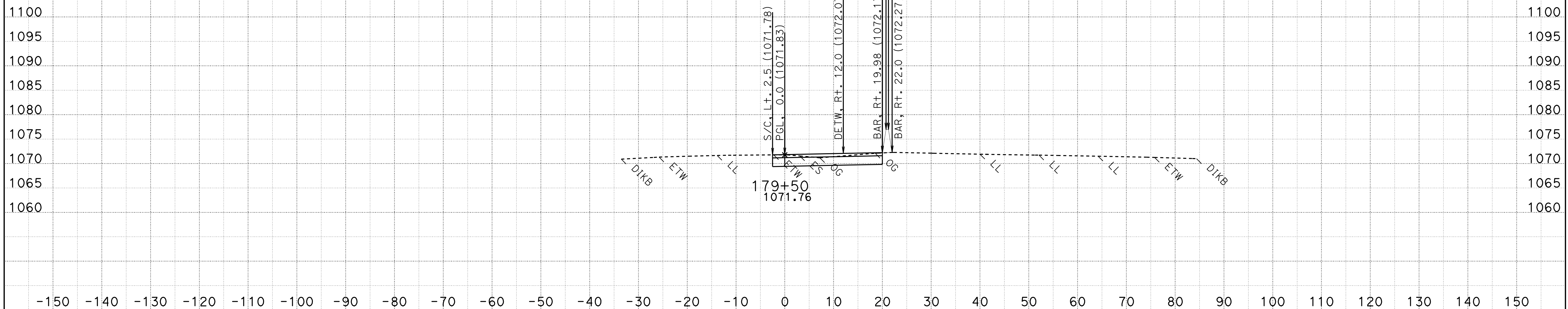
CONTRACT: 3a7121
DIST/CO/RTE/PM: 03-ED 50-R2.9/6.7
PROJECT ID: ED 50 HOV

SCALE: 1" = 10' Horiz.
1" = 10' Vert.

All Dimensions are US Survey Feet

DWB1
CROSS SECTIONS
SHEET 25 OF XXX

FOR EARTHWORK DEVELOPMENT ONLY



CREATED BY: G. Lopez (PGL IS THE PROFILE AT "DWB1" ALIGNMENT)
 DATE: 11/16/2011

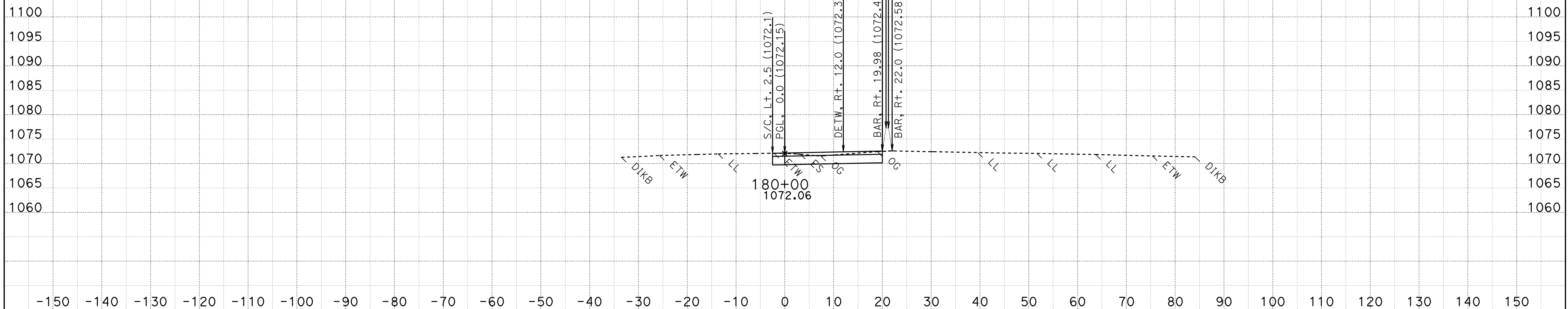
CONTRACT: 3a7121
 DIST/CO/RTE/PM: 03-ED 50-R2.9/6.7
 PROJECT ID: ED 50 HOV

SCALE: 1" = 10' Horiz.
 1" = 10' Vert.

All Dimensions are US Survey Feet

DWB1
CROSS SECTIONS
 SHEET 26 OF XXX

FOR EARTHWORK DEVELOPMENT ONLY



CREATED BY: G. Lopez (PGL IS THE PROFILE AT "DWB1" ALIGNMENT)
 DATE: 11/16/2011

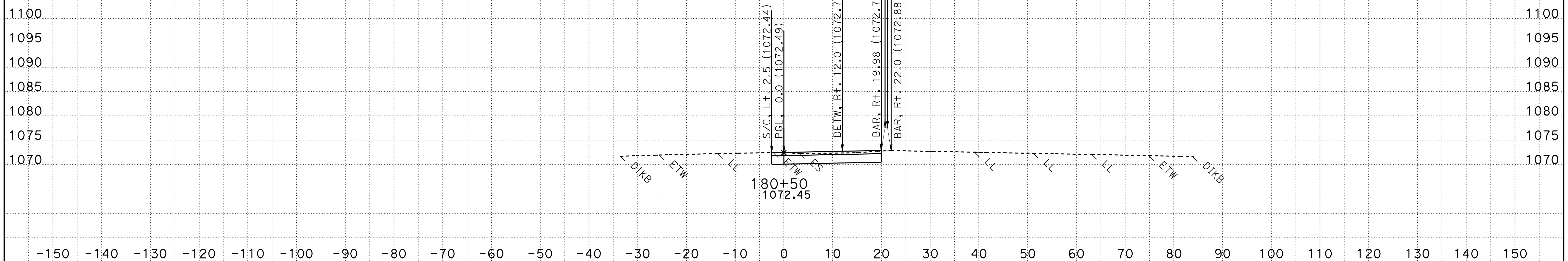
CONTRACT: 3a7121
 DIST/CO/RTE/PM: 03-ED 50-R2.9/6.7
 PROJECT ID: ED 50 HOV

SCALE: 1" = 10' Horiz.
 1" = 10' Vert.

All Dimensions are US Survey Feet

DWB1
CROSS SECTIONS
 SHEET 27 OF XXX

FOR EARTHWORK DEVELOPMENT ONLY



CREATED BY: G. Lopez (PGL IS THE PROFILE AT "DWB1" ALIGNMENT)
 DATE: 11/16/2011

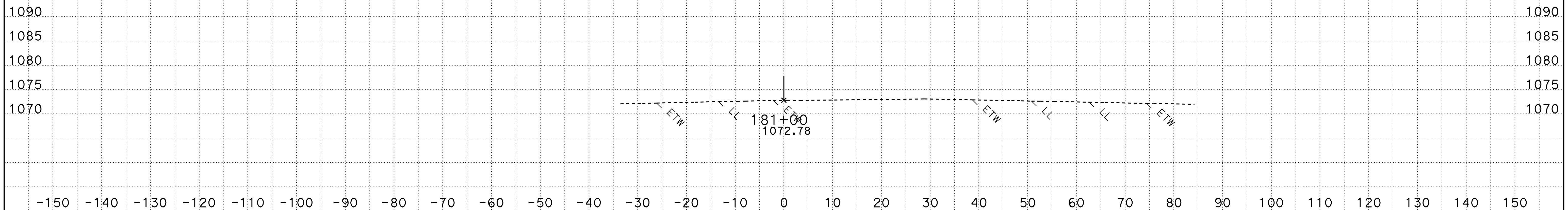
CONTRACT: 3a7121
 DIST/CO/RTE/PM: 03-ED 50-R2.9/6.7
 PROJECT ID: ED 50 HOV

SCALE: 1" = 10' Horiz.
 1" = 10' Vert.

All Dimensions are US Survey Feet

DWB1
CROSS SECTIONS
 SHEET 28 OF XXX

FOR EARTHWORK DEVELOPMENT ONLY



CREATED BY: G. Lopez (PGL IS THE PROFILE AT "DWB1" ALIGNMENT)
DATE: 11/16/2011

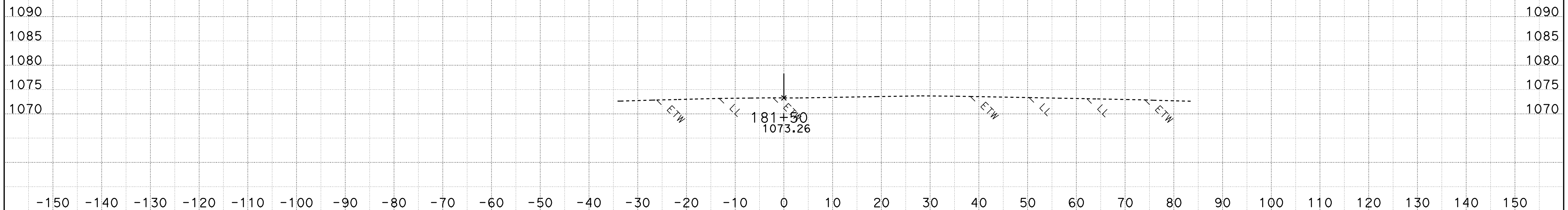
CONTRACT: 3a7121
DIST/CO/RTE/PM: 03-ED 50-R2.9/6.7
PROJECT ID: ED 50 HOV

SCALE: 1" = 10' Horiz.
1" = 10' Vert.

All Dimensions are US Survey Feet

DWB1
CROSS SECTIONS
SHEET 29 OF XXX

FOR EARTHWORK DEVELOPMENT ONLY



CREATED BY: G. Lopez (PGL IS THE PROFILE AT "DWB1" ALIGNMENT)
DATE: 11/16/2011

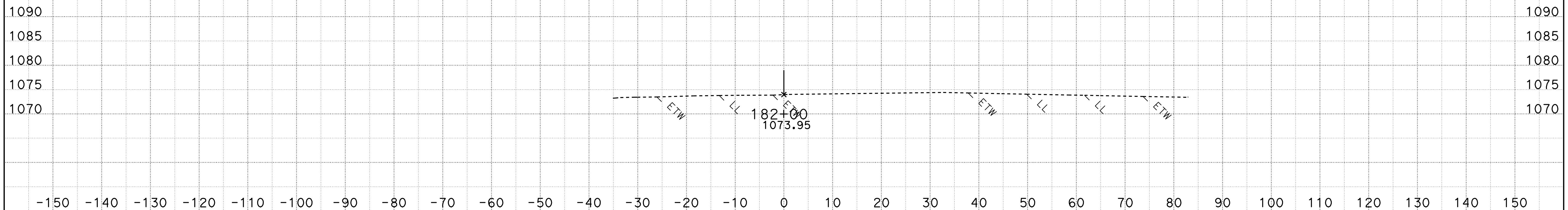
CONTRACT: 3a7121
DIST/CO/RTE/PM: 03-ED 50-R2.9/6.7
PROJECT ID: ED 50 HOV

SCALE: 1" = 10' Horiz.
1" = 10' Vert.

All Dimensions are US Survey Feet

DWB1
CROSS SECTIONS
SHEET 30 OF XXX

FOR EARTHWORK DEVELOPMENT ONLY



CREATED BY: G. Lopez (PGL IS THE PROFILE AT "DWB1" ALIGNMENT)
DATE: 11/16/2011

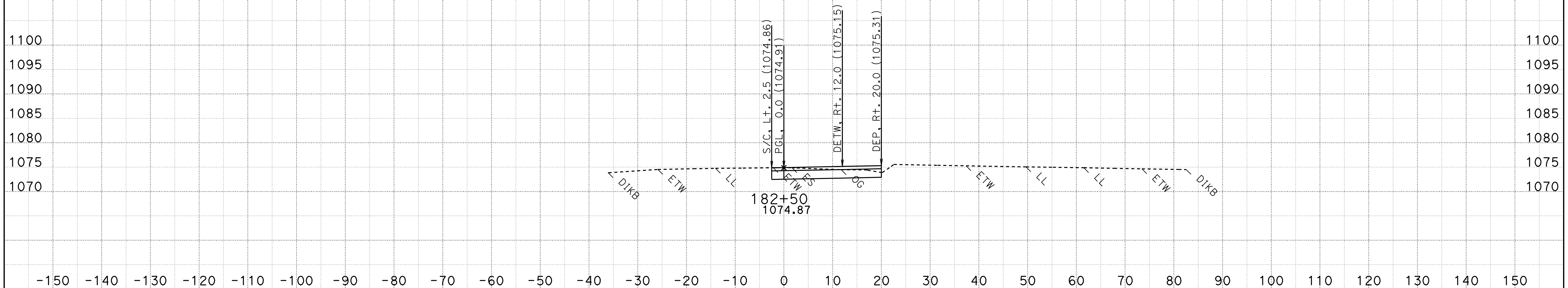
CONTRACT: 3a7121
DIST/CO/RTE/PM: 03-ED 50-R2.9/6.7
PROJECT ID: ED 50 HOV

SCALE: 1" = 10' Horiz.
1" = 10' Vert.

All Dimensions are US Survey Feet

DWB1
CROSS SECTIONS
SHEET 31 OF XXX

FOR EARTHWORK DEVELOPMENT ONLY



CREATED BY: G. Lopez (PGL IS THE PROFILE AT "DWB1" ALIGNMENT)
 DATE: 11/16/2011

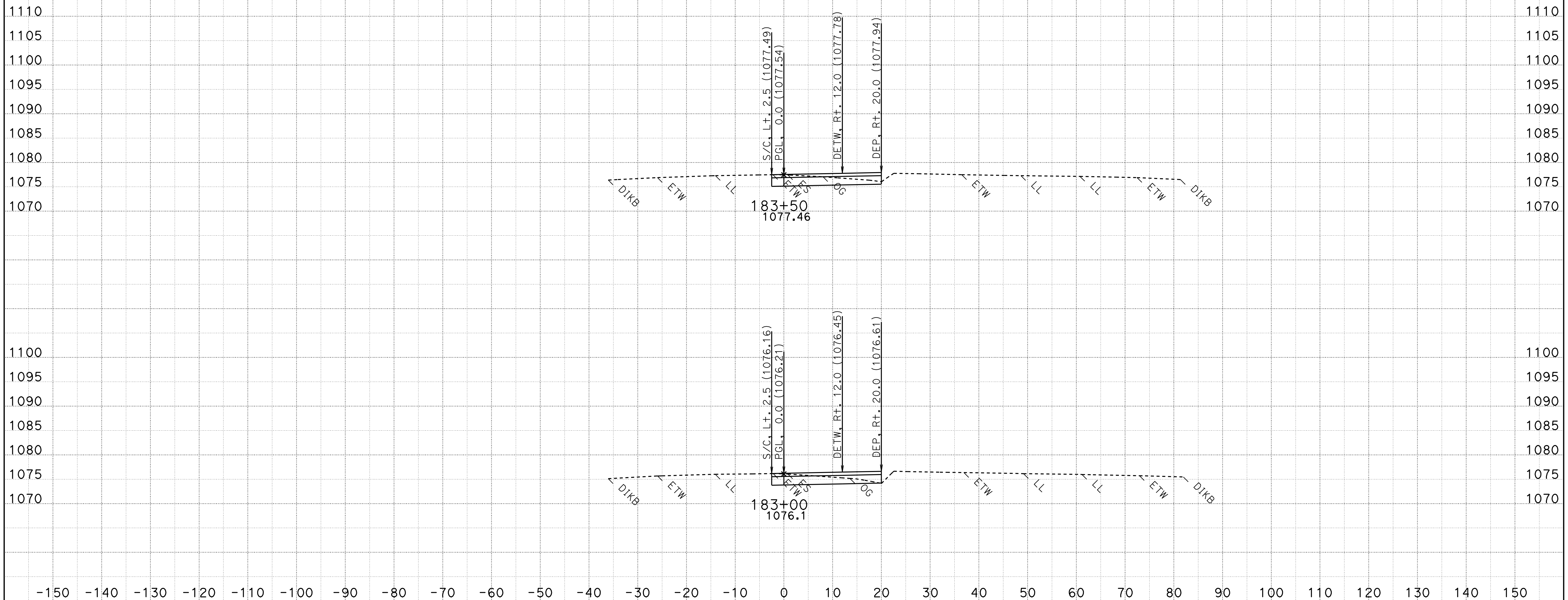
CONTRACT: 3a7121
 DIST/CO/RTE/PM: 03-ED 50-R2.9/6.7
 PROJECT ID: ED 50 HOV

SCALE: 1" = 10' Horiz.
 1" = 10' Vert.

All Dimensions are US Survey Feet

DWB1
CROSS SECTIONS
 SHEET 32 OF XXX

FOR EARTHWORK DEVELOPMENT ONLY



CREATED BY: G. Lopez (PGL IS THE PROFILE AT "DWB1" ALIGNMENT)
 DATE: 11/16/2011

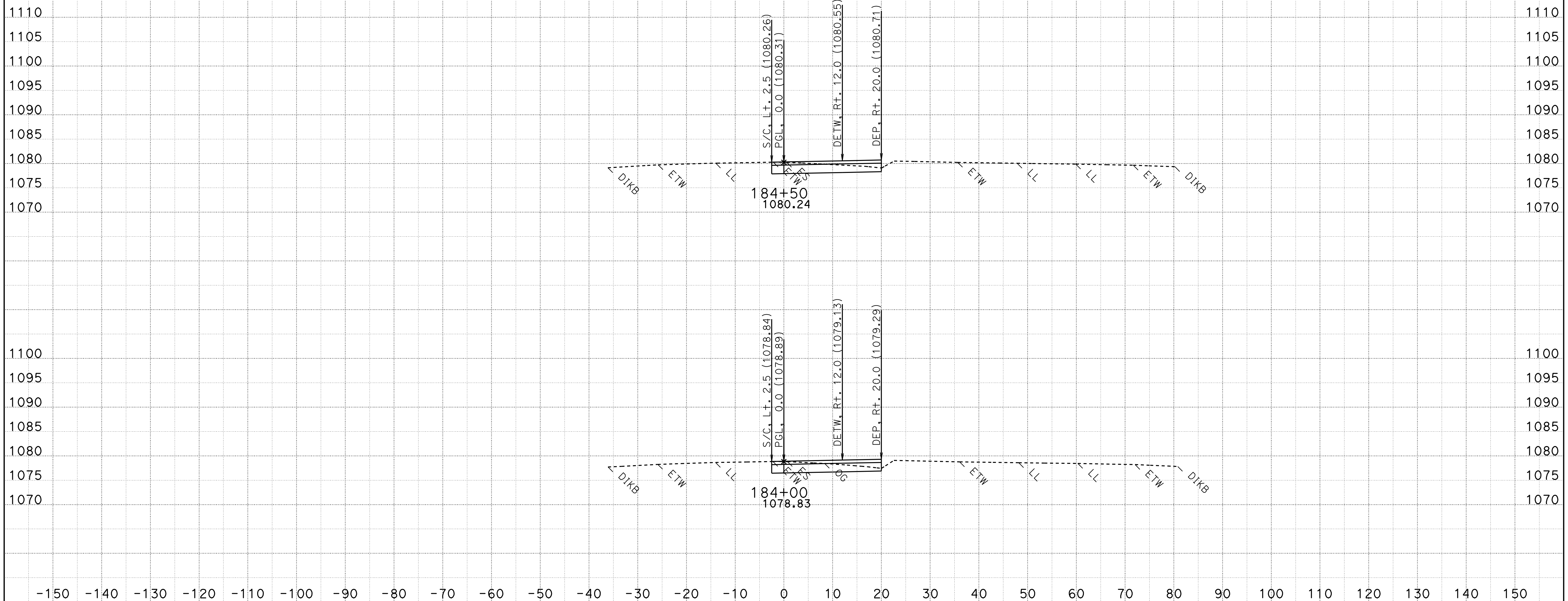
CONTRACT: 3a7121
 DIST/CO/RTE/PM: 03-ED 50-R2.9/6.7
 PROJECT ID: ED 50 HOV

SCALE: 1" = 10' Horiz.
 1" = 10' Vert.

All Dimensions are US Survey Feet

DWB1
CROSS SECTIONS
 SHEET 33 OF XXX

FOR EARTHWORK DEVELOPMENT ONLY



CREATED BY: G. Lopez (PGL IS THE PROFILE AT "DWB1" ALIGNMENT)
 DATE: 11/16/2011

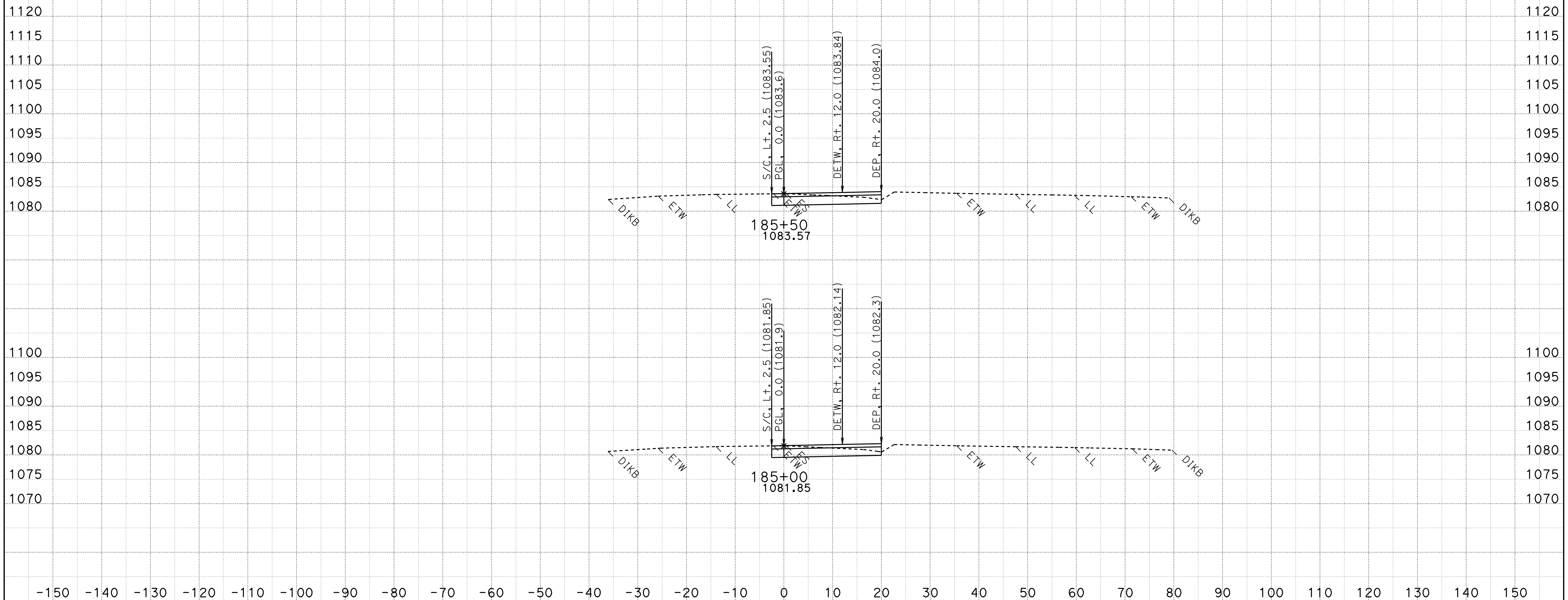
CONTRACT: 3a7121
 DIST/CO/RTE/PM: 03-ED 50-R2.9/6.7
 PROJECT ID: ED 50 HOV

SCALE: 1" = 10' Horiz.
 1" = 10' Vert.

All Dimensions are US Survey Feet

DWB1
CROSS SECTIONS
 SHEET 34 OF XXX

FOR EARTHWORK DEVELOPMENT ONLY



CREATED BY: G. Lopez (PGL IS THE PROFILE AT "DWB1" ALIGNMENT)
 DATE: 11/16/2011

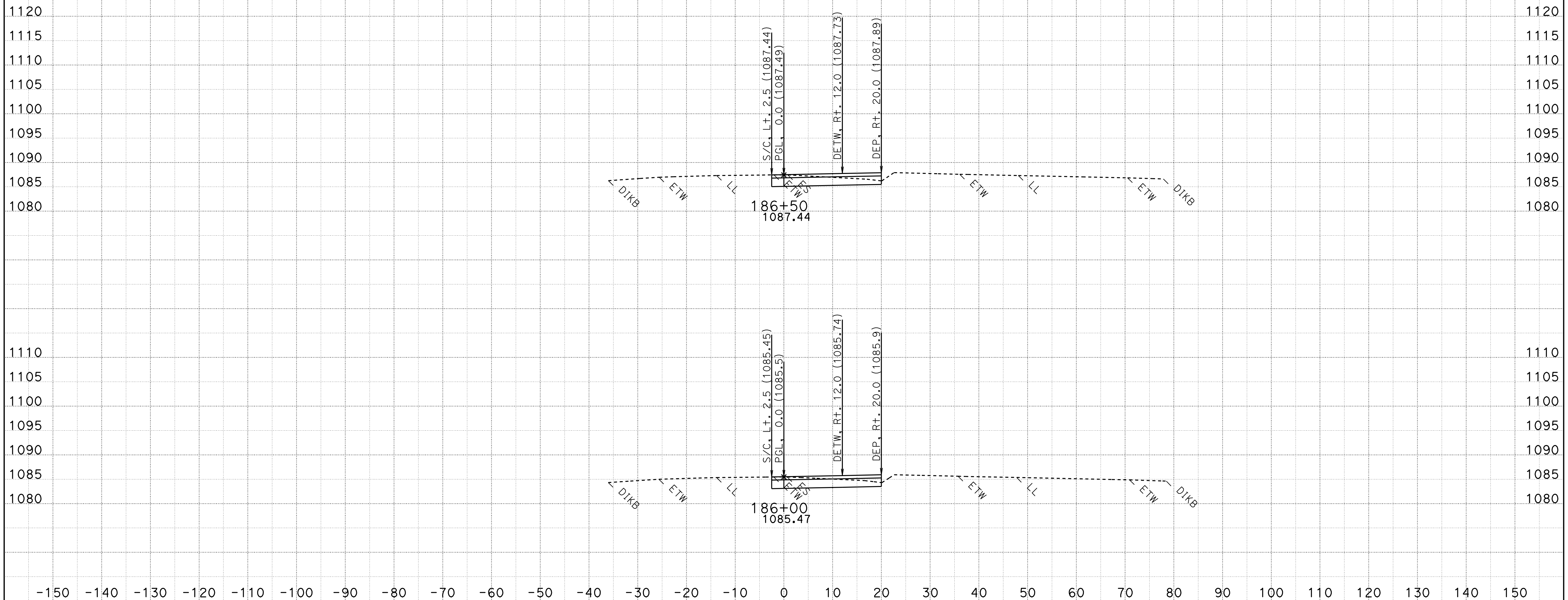
CONTRACT: 3a7121
 DIST/CO/RTE/PM: 03-ED 50-R2.9/6.7
 PROJECT ID: ED 50 HOV

SCALE: 1" = 10' Horiz.
 1" = 10' Vert.

All Dimensions are US Survey Feet

DWB1
CROSS SECTIONS
 SHEET 35 OF XXX

FOR EARTHWORK DEVELOPMENT ONLY



CREATED BY: G. Lopez (PGL IS THE PROFILE AT "DWB1" ALIGNMENT)
 DATE: 11/16/2011

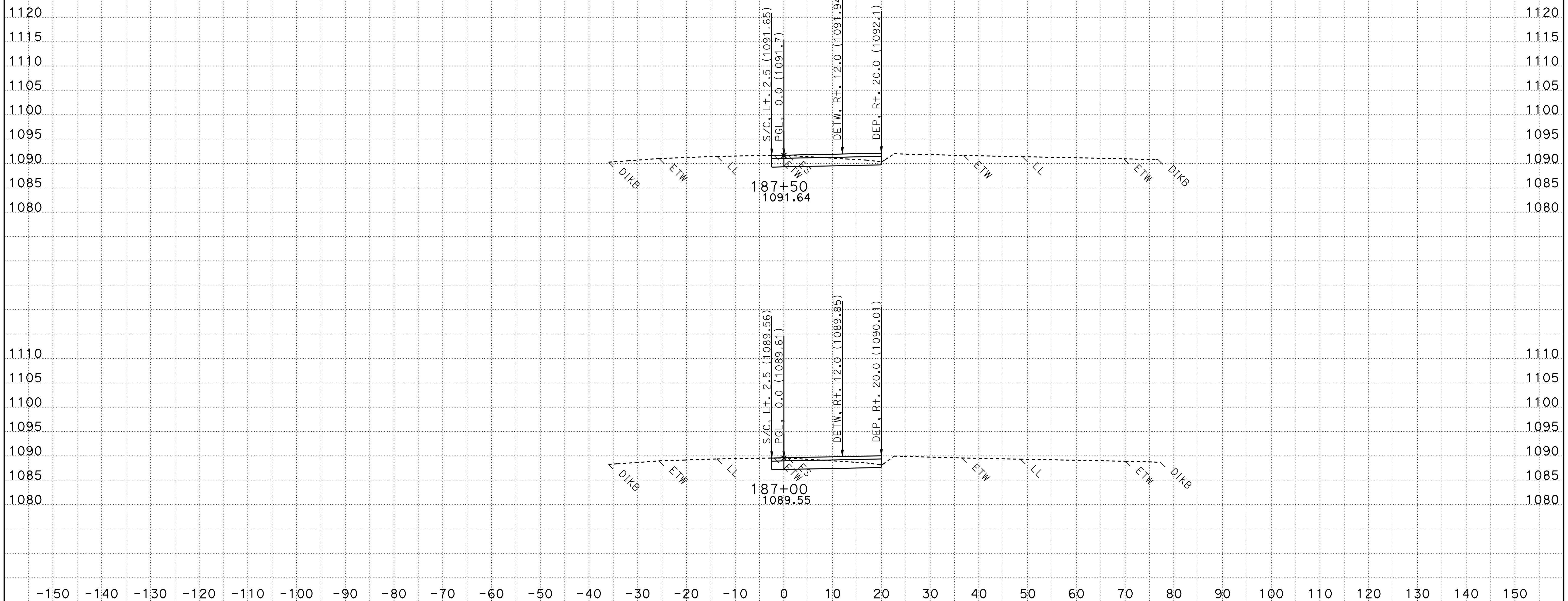
CONTRACT: 3a7121
 DIST/CO/RTE/PM: 03-ED 50-R2.9/6.7
 PROJECT ID: ED 50 HOV

SCALE: 1" = 10' Horiz.
 1" = 10' Vert.

All Dimensions are US Survey Feet

DWB1
CROSS SECTIONS
 SHEET 36 OF XXX

FOR EARTHWORK DEVELOPMENT ONLY



CREATED BY: G. Lopez (PGL IS THE PROFILE AT "DWB1" ALIGNMENT)
 DATE: 11/16/2011

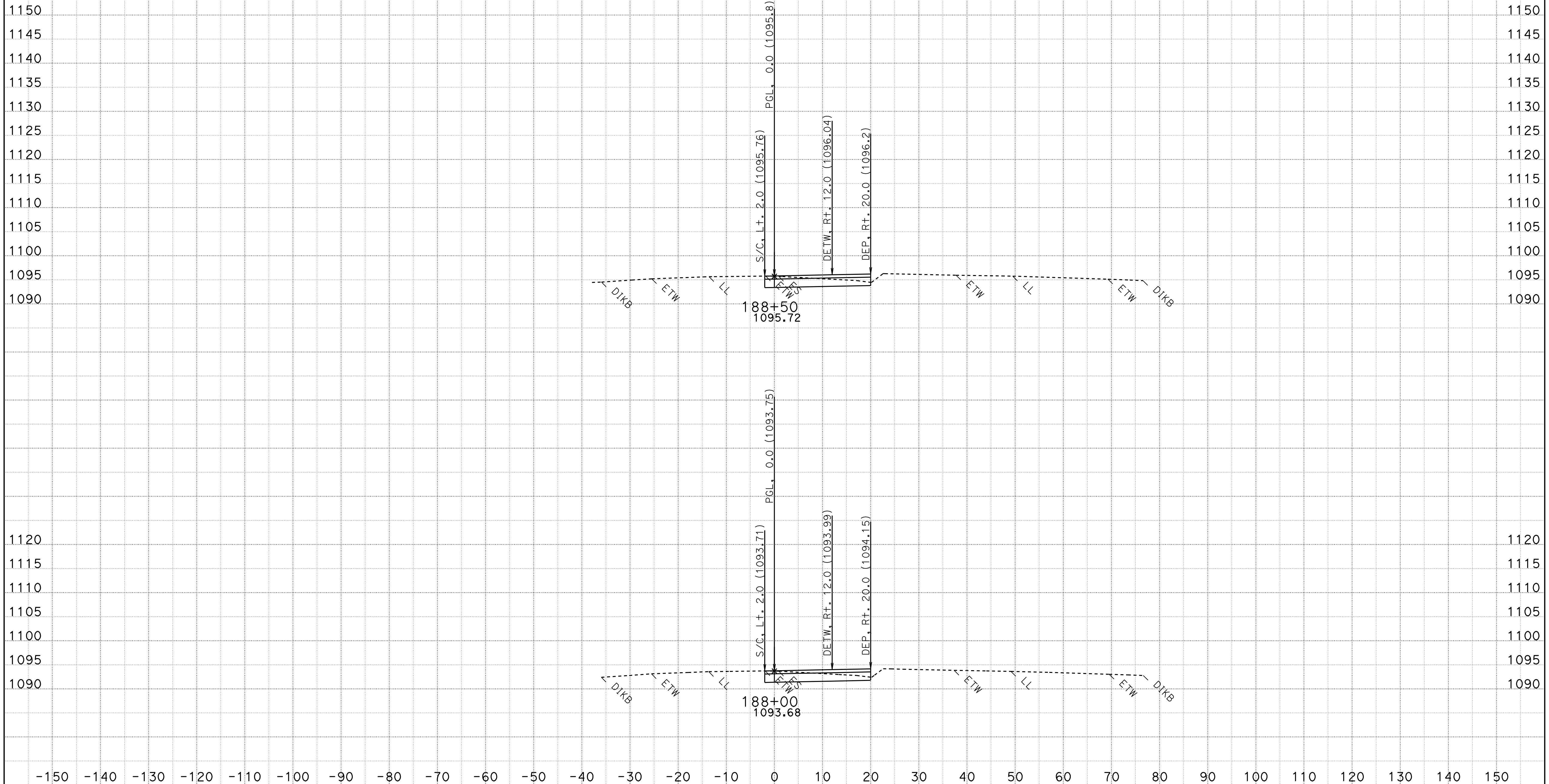
CONTRACT: 3a7121
 DIST/CO/RTE/PM: 03-ED 50-R2.9/6.7
 PROJECT ID: ED 50 HOV

SCALE: 1" = 10' Horiz.
 1" = 10' Vert.

All Dimensions are US Survey Feet

DWB1
CROSS SECTIONS
 SHEET 37 OF XXX

FOR EARTHWORK DEVELOPMENT ONLY



CREATED BY: G. Lopez (PGL IS THE PROFILE AT "DWB1" ALIGNMENT)
 DATE: 11/16/2011

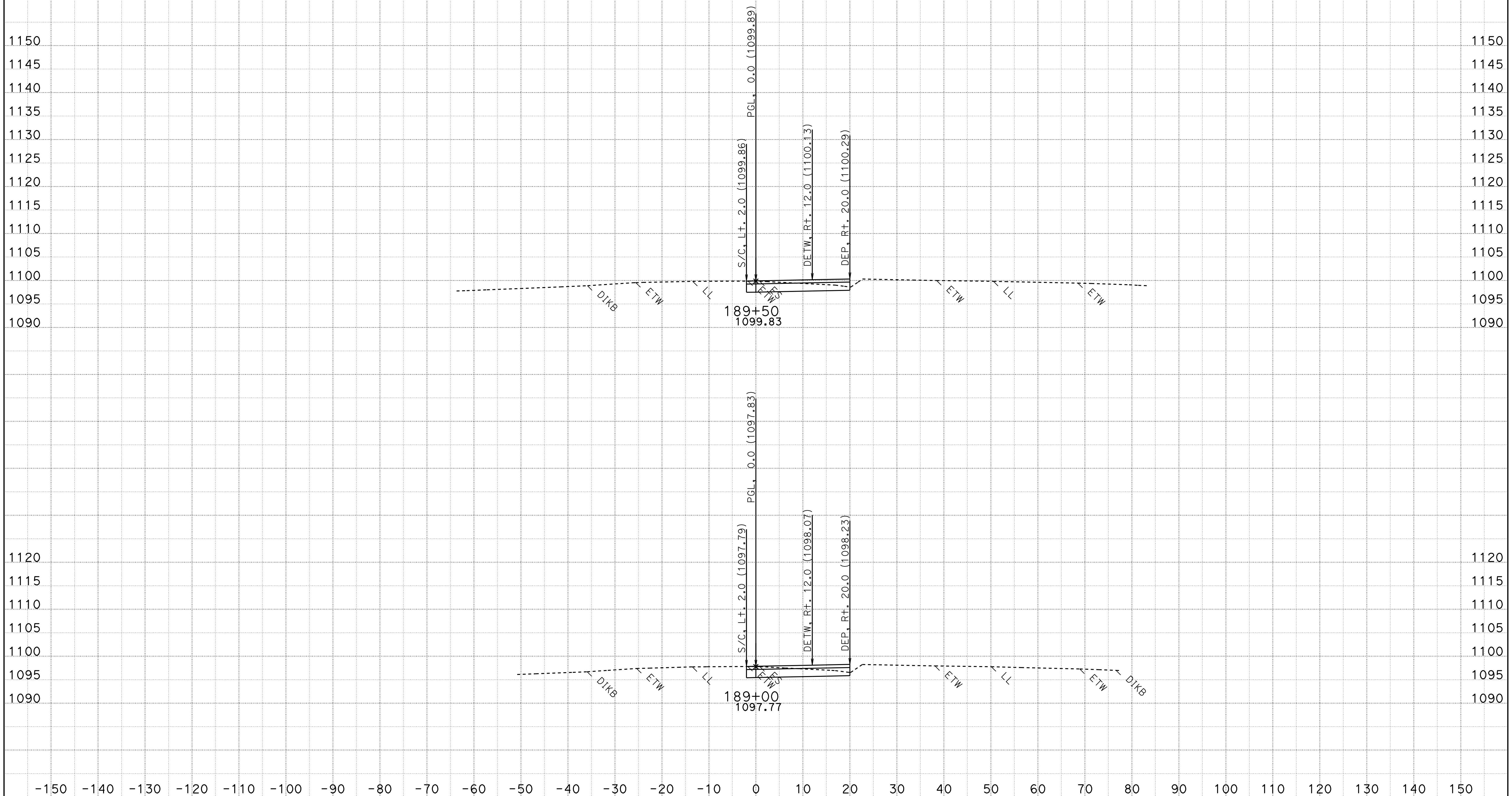
CONTRACT: 3a7121
 DIST/CO/RTE/PM: 03-ED 50-R2.9/6.7
 PROJECT ID: ED 50 HOV

SCALE: 1" = 10' Horiz.
 1" = 10' Vert.

All Dimensions are US Survey Feet

DWB1
CROSS SECTIONS
 SHEET 38 OF XXX

FOR EARTHWORK DEVELOPMENT ONLY



CREATED BY: G. Lopez (PGL IS THE PROFILE AT "DWB1" ALIGNMENT)
 DATE: 11/16/2011

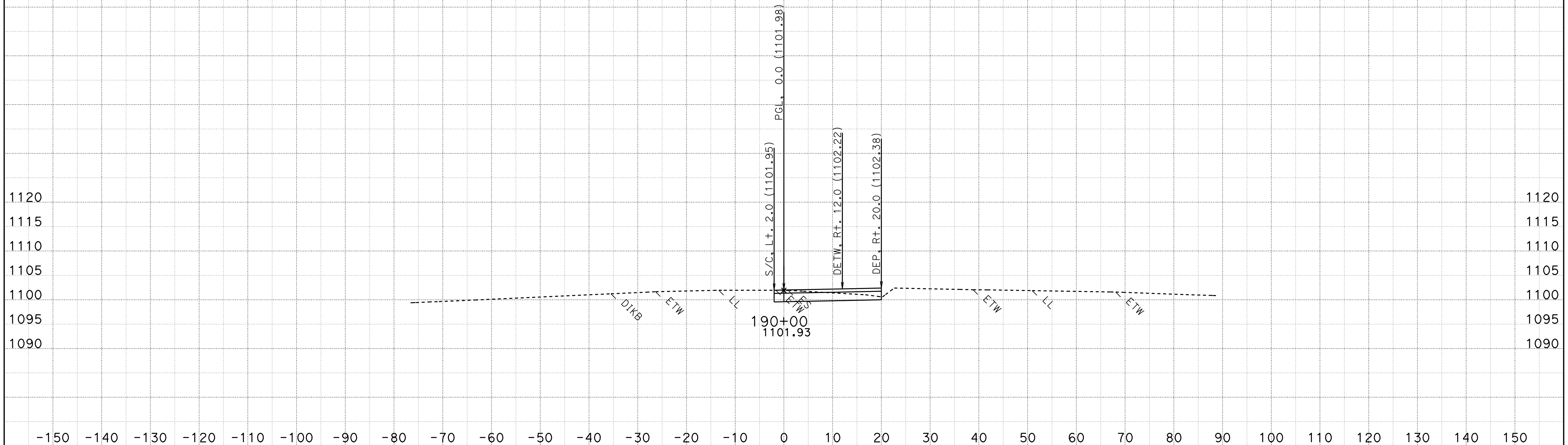
CONTRACT: 3a7121
 DIST/CO/RTE/PM: 03-ED 50-R2.9/6.7
 PROJECT ID: ED 50 HOV

SCALE: 1" = 10' Horiz.
 1" = 10' Vert.

All Dimensions are US Survey Feet

DWB1
CROSS SECTIONS
 SHEET 39 OF XXX

FOR EARTHWORK DEVELOPMENT ONLY



CREATED BY: G. Lopez (PGL IS THE PROFILE AT "DWB1" ALIGNMENT)
 DATE: 11/16/2011

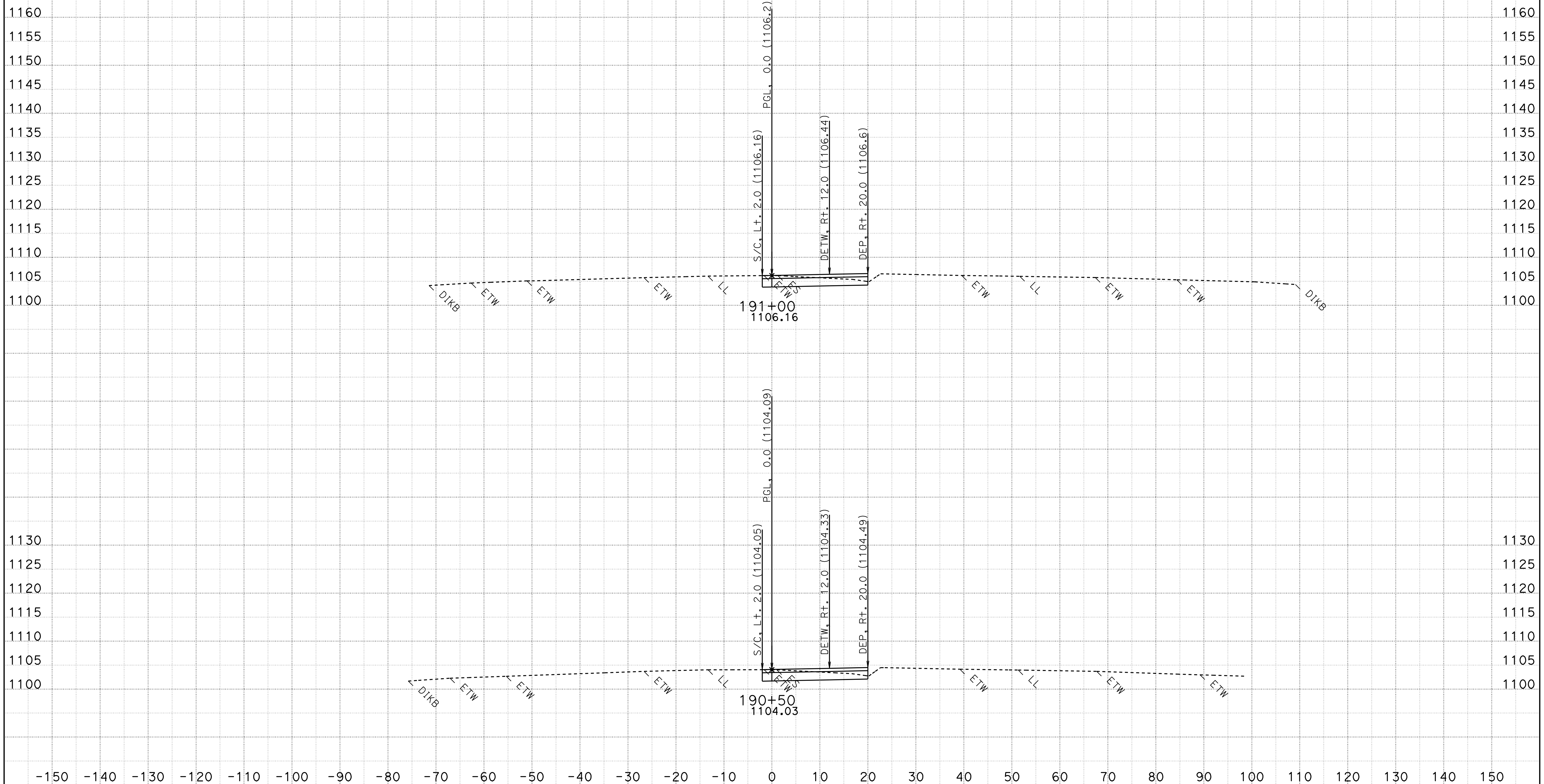
CONTRACT: 3a7121
 DIST/CO/RTE/PM: 03-ED 50-R2.9/6.7
 PROJECT ID: ED 50 HOV

SCALE: 1" = 10' Horiz.
 1" = 10' Vert.

All Dimensions are US Survey Feet

DWB1
CROSS SECTIONS
 SHEET 40 OF XXX

FOR EARTHWORK DEVELOPMENT ONLY



CREATED BY: G. Lopez (PGL IS THE PROFILE AT "DWB1" ALIGNMENT)
 DATE: 11/16/2011

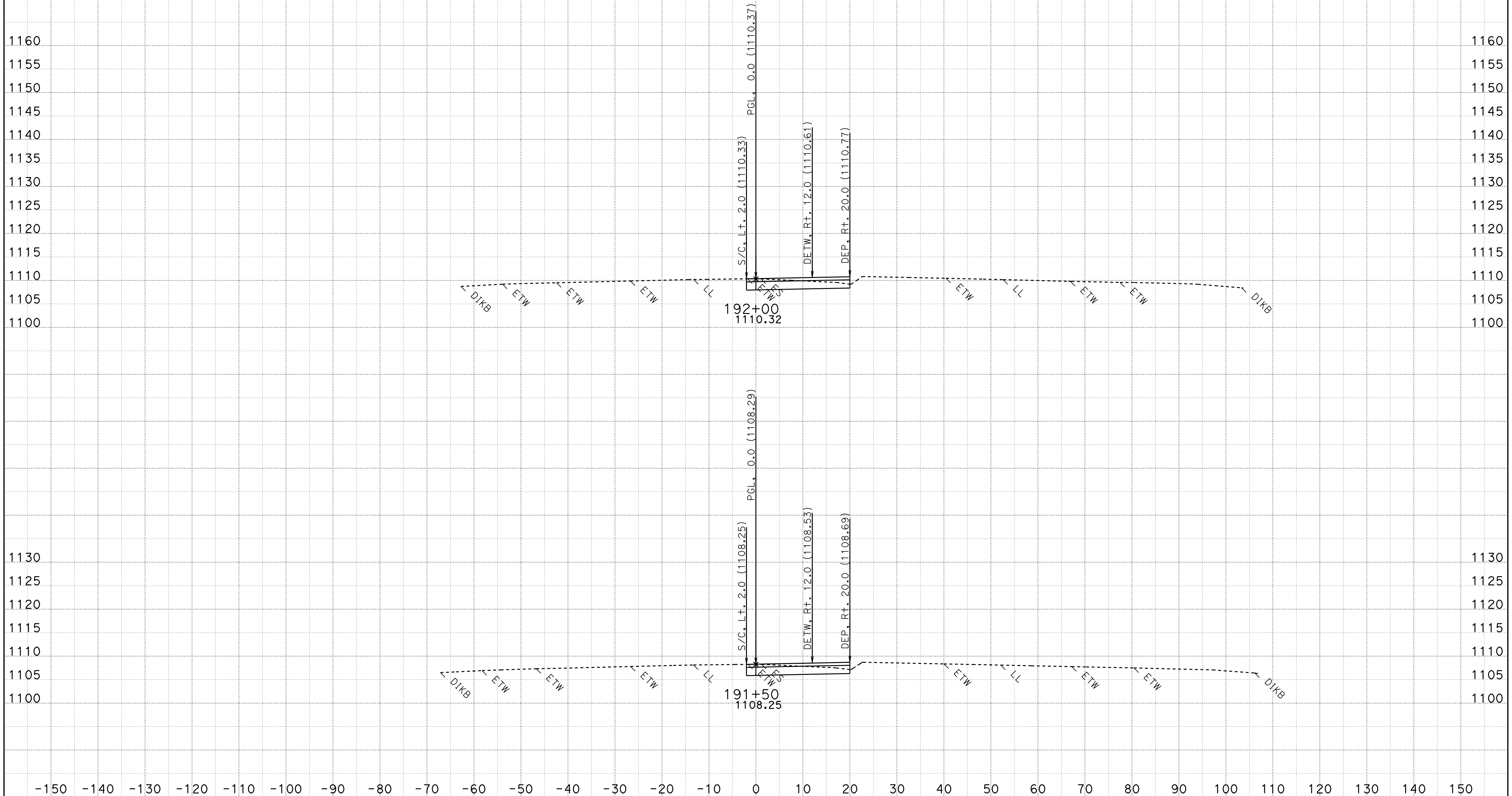
CONTRACT: 3a7121
 DIST/CO/RTE/PM: 03-ED 50-R2.9/6.7
 PROJECT ID: ED 50 HOV

SCALE: 1" = 10' Horiz.
 1" = 10' Vert.

All Dimensions are US Survey Feet

DWB1
CROSS SECTIONS
 SHEET 41 OF XXX

FOR EARTHWORK DEVELOPMENT ONLY



CREATED BY: G. Lopez (PGL IS THE PROFILE AT "DWB1" ALIGNMENT)
 DATE: 11/16/2011

CONTRACT: 3a7121
 DIST/CO/RTE/PM: 03-ED 50-R2.9/6.7
 PROJECT ID: ED 50 HOV

SCALE: 1" = 10' Horiz.
 1" = 10' Vert.

All Dimensions are US Survey Feet

DWB1
CROSS SECTIONS
 SHEET 42 OF XXX

FOR EARTHWORK DEVELOPMENT ONLY



CREATED BY: G. Lopez (PGL IS THE PROFILE AT "DWB1" ALIGNMENT)
 DATE: 11/16/2011

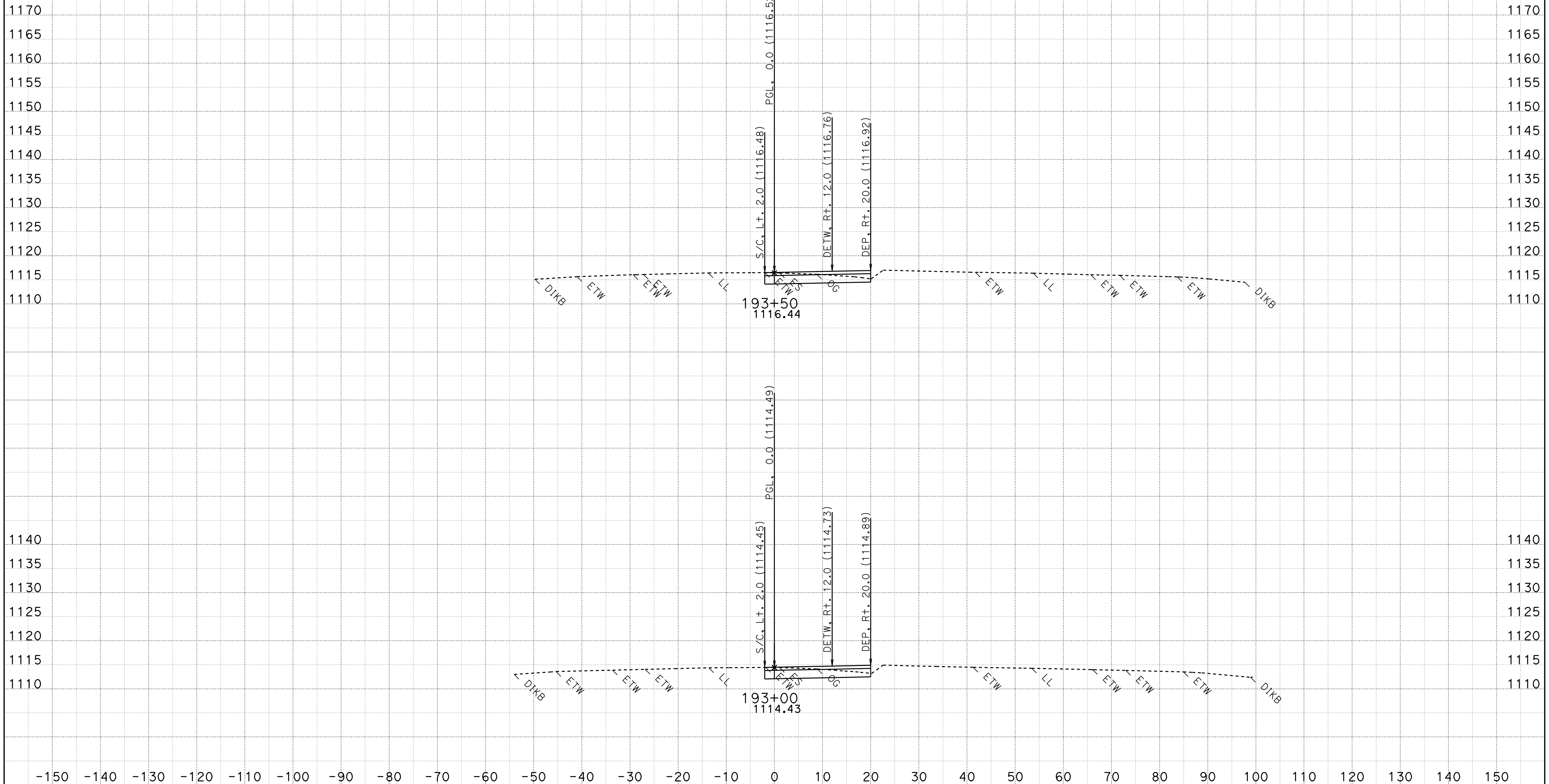
CONTRACT: 3a7121
 DIST/CO/RTE/PM: 03-ED 50-R2.9/6.7
 PROJECT ID: ED 50 HOV

SCALE: 1" = 10' Horiz.
 1" = 10' Vert.

All Dimensions are US Survey Feet

DWB1
CROSS SECTIONS
 SHEET 43 OF XXX

FOR EARTHWORK DEVELOPMENT ONLY



CREATED BY: G. Lopez (PGL IS THE PROFILE AT "DWB1" ALIGNMENT)
 DATE: 11/16/2011

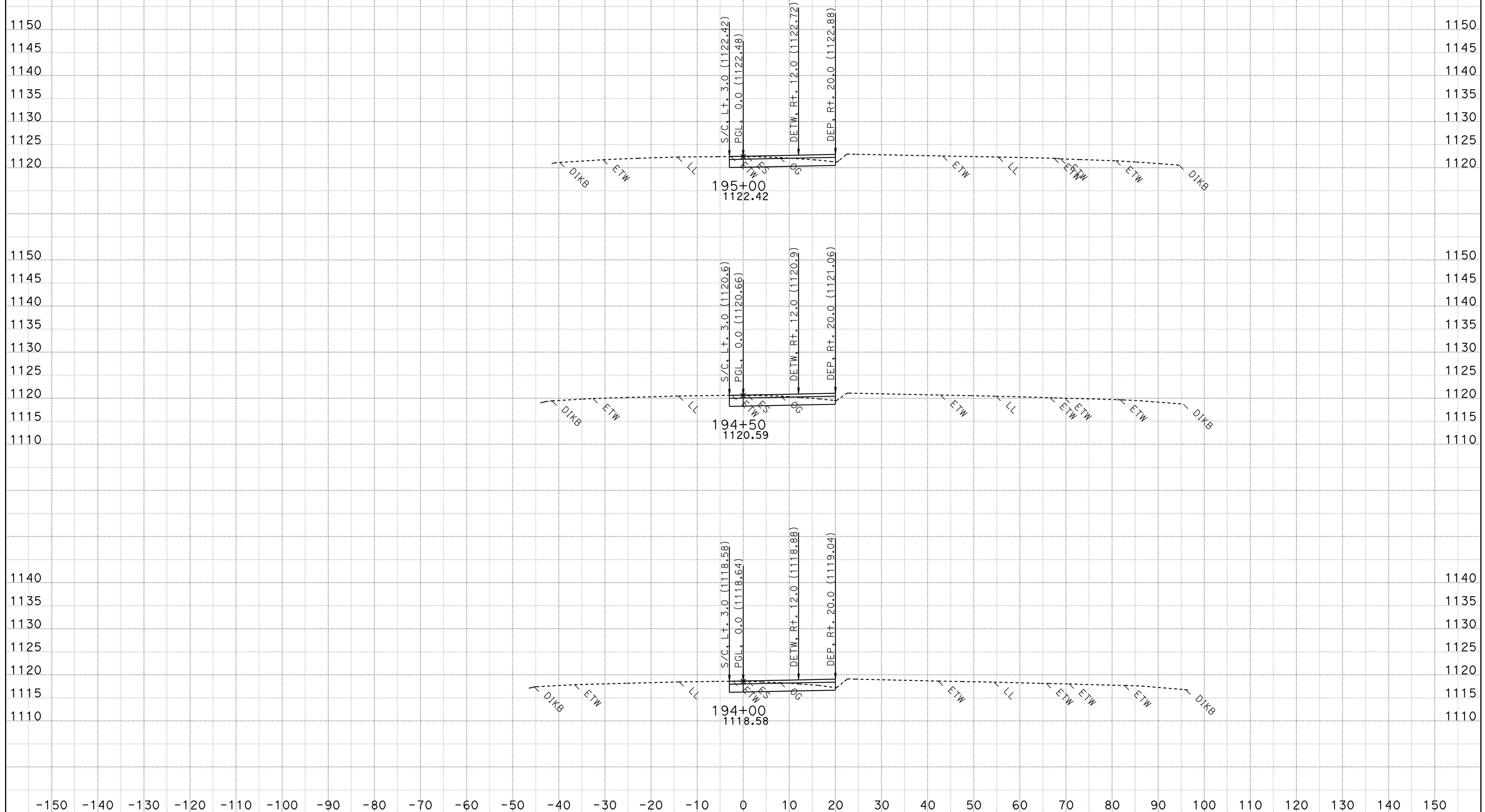
CONTRACT: 3a7121
 DIST/CO/RTE/PM: 03-ED 50-R2.9/6.7
 PROJECT ID: ED 50 HOV

SCALE: 1" = 10' Horiz.
 1" = 10' Vert.

All Dimensions are US Survey Feet

DWB1
CROSS SECTIONS
 SHEET 44 OF XXX

FOR EARTHWORK DEVELOPMENT ONLY



CREATED BY: G. Lopez (PGL IS THE PROFILE AT "DWB1" ALIGNMENT)
 DATE: 11/16/2011

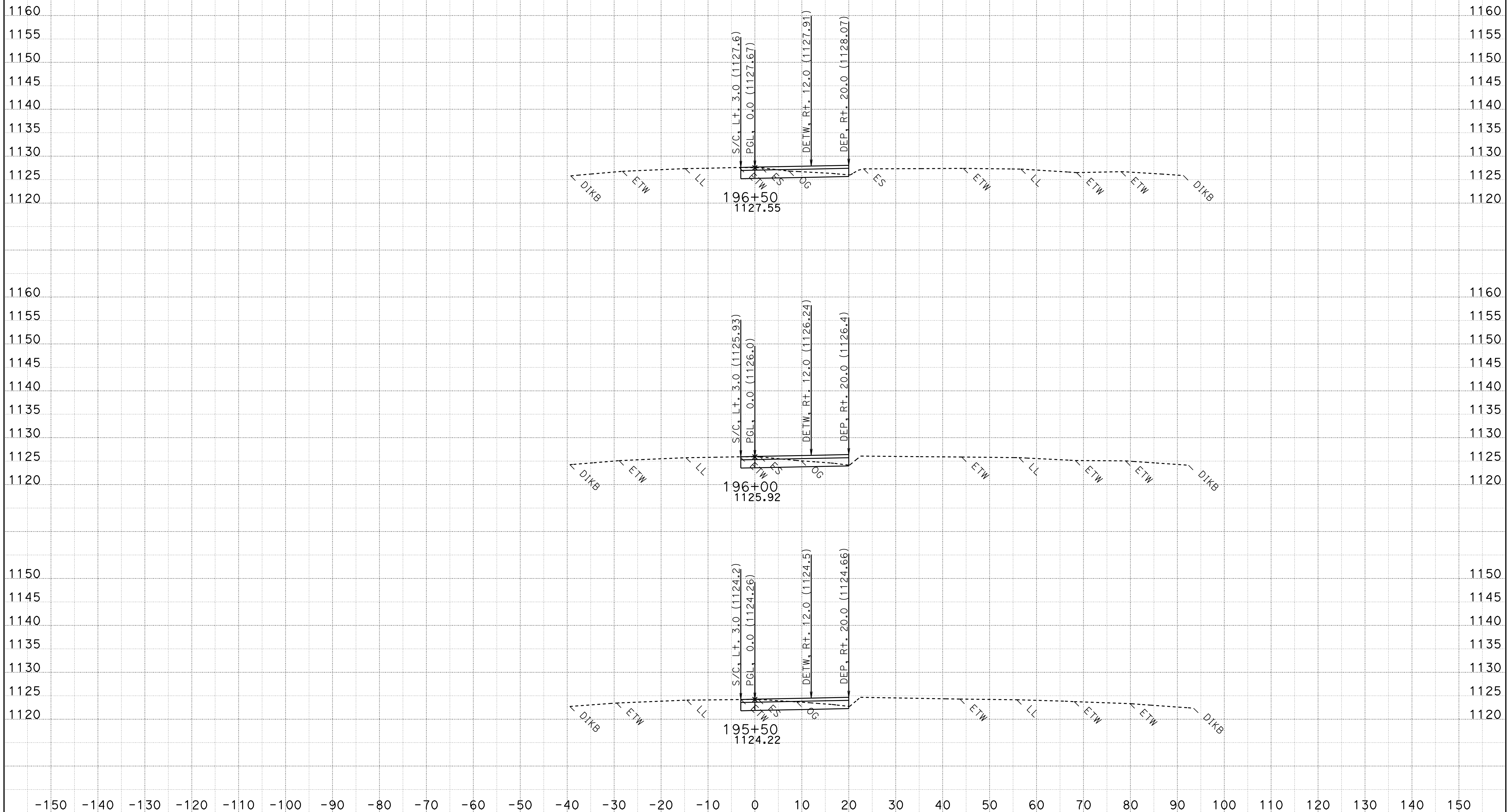
CONTRACT: 3a7121
 DIST/CO/RTE/PM: 03-ED 50-R2.9/6.7
 PROJECT ID: ED 50 HOV

SCALE: 1" = 10' Horiz.
 1" = 10' Vert.

All Dimensions are US Survey Feet

DWB1
CROSS SECTIONS
 SHEET 45 OF XXX

FOR EARTHWORK DEVELOPMENT ONLY



CREATED BY: G. Lopez (PGL IS THE PROFILE AT "DWB1" ALIGNMENT)
 DATE: 11/16/2011

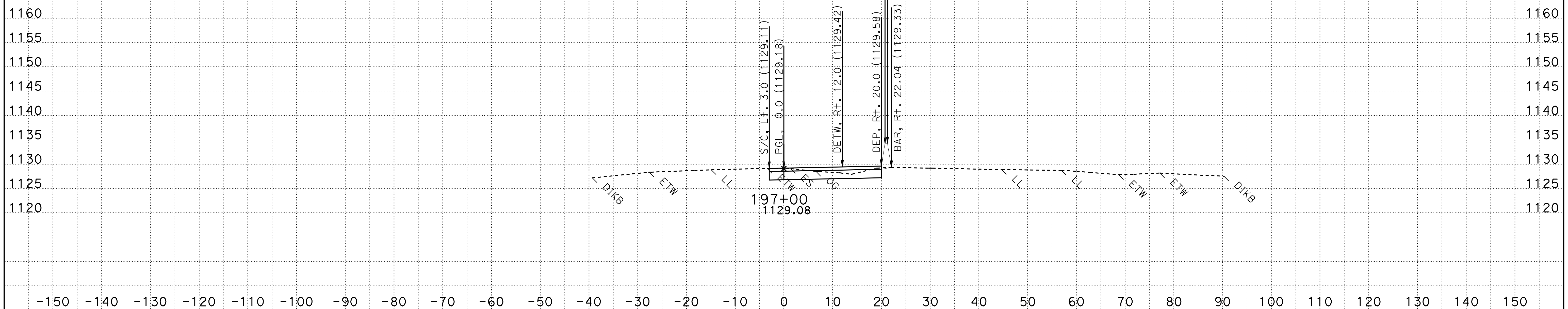
CONTRACT: 3a7121
 DIST/CO/RTE/PM: 03-ED 50-R2.9/6.7
 PROJECT ID: ED 50 HOV

SCALE: 1" = 10' Horiz.
 1" = 10' Vert.

All Dimensions are US Survey Feet

DWB1
CROSS SECTIONS
 SHEET 46 OF XXX

FOR EARTHWORK DEVELOPMENT ONLY



CREATED BY: G. Lopez (PGL IS THE PROFILE AT "DWB1" ALIGNMENT)
 DATE: 11/16/2011

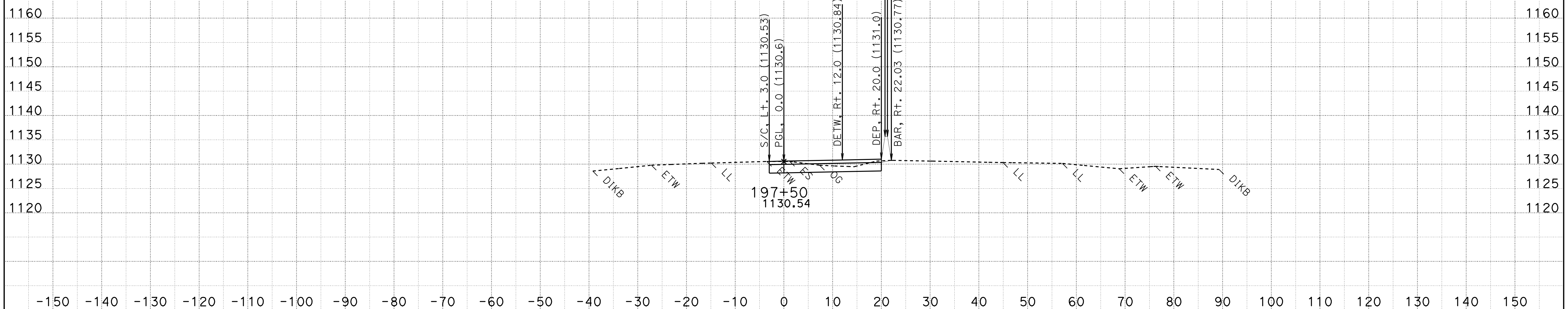
CONTRACT: 3a7121
 DIST/CO/RTE/PM: 03-ED 50-R2.9/6.7
 PROJECT ID: ED 50 HOV

SCALE: 1" = 10' Horiz.
 1" = 10' Vert.

All Dimensions are US Survey Feet

DWB1
CROSS SECTIONS
 SHEET 47 OF XXX

FOR EARTHWORK DEVELOPMENT ONLY



CREATED BY: G. Lopez (PGL IS THE PROFILE AT "DWB1" ALIGNMENT)
 DATE: 11/16/2011

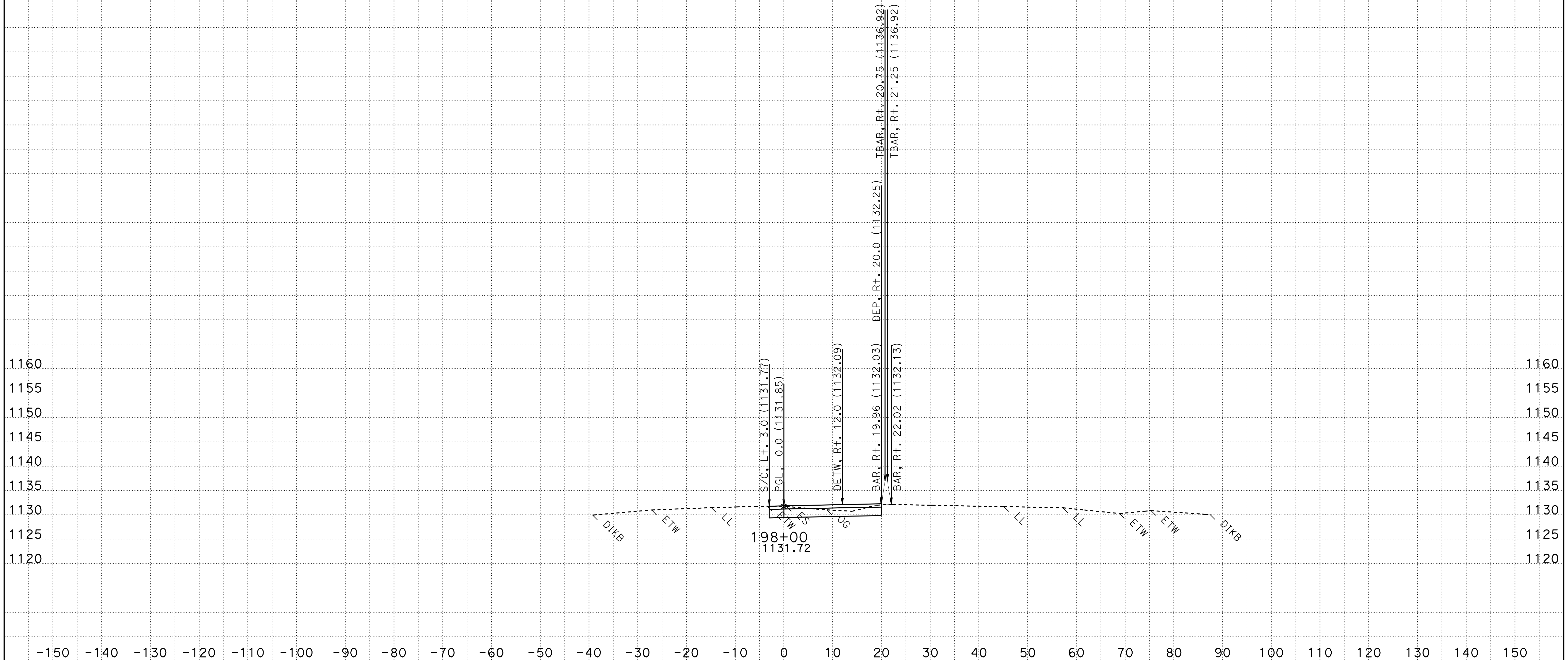
CONTRACT: 3a7121
 DIST/CO/RTE/PM: 03-ED 50-R2.9/6.7
 PROJECT ID: ED 50 HOV

SCALE: 1" = 10' Horiz.
 1" = 10' Vert.

All Dimensions are US Survey Feet

DWB1
CROSS SECTIONS
 SHEET 48 OF XXX

FOR EARTHWORK DEVELOPMENT ONLY



CREATED BY: G. Lopez (PGL IS THE PROFILE AT "DWB1" ALIGNMENT)
 DATE: 11/16/2011

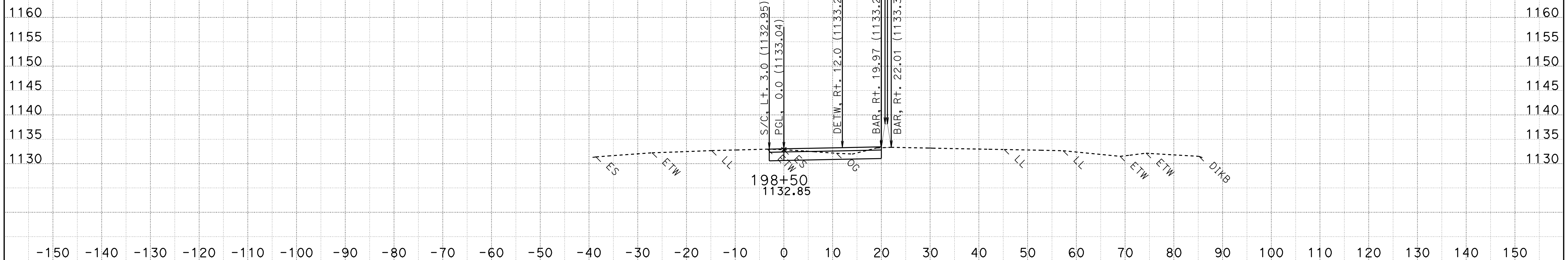
CONTRACT: 3a7121
 DIST/CO/RTE/PM: 03-ED 50-R2.9/6.7
 PROJECT ID: ED 50 HOV

SCALE: 1" = 10' Horiz.
 1" = 10' Vert.

All Dimensions are US Survey Feet

DWB1
CROSS SECTIONS
 SHEET 49 OF XXX

FOR EARTHWORK DEVELOPMENT ONLY



CREATED BY: G. Lopez (PGL IS THE PROFILE AT "DWB1" ALIGNMENT)
 DATE: 11/16/2011

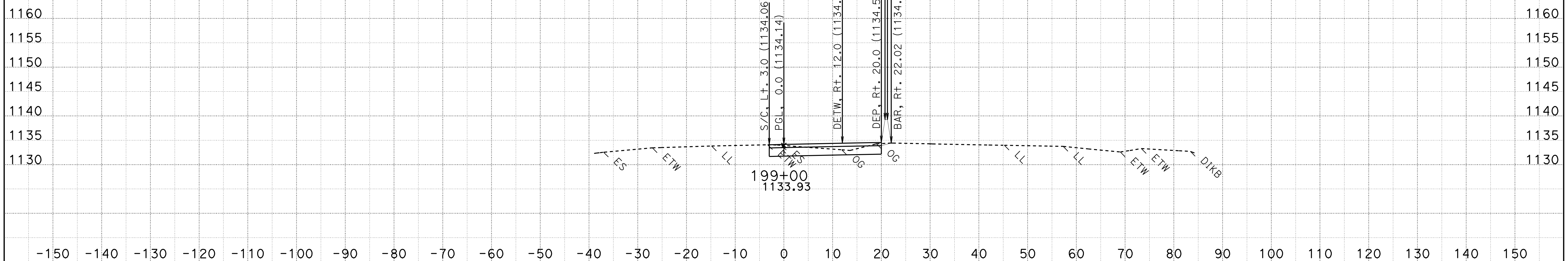
CONTRACT: 3a7121
 DIST/CO/RTE/PM: 03-ED 50-R2.9/6.7
 PROJECT ID: ED 50 HOV

SCALE: 1" = 10' Horiz.
 1" = 10' Vert.

All Dimensions are US Survey Feet

DWB1
CROSS SECTIONS
 SHEET 50 OF XXX

FOR EARTHWORK DEVELOPMENT ONLY



CREATED BY: G. Lopez (PGL IS THE PROFILE AT "DWB1" ALIGNMENT)
 DATE: 11/16/2011

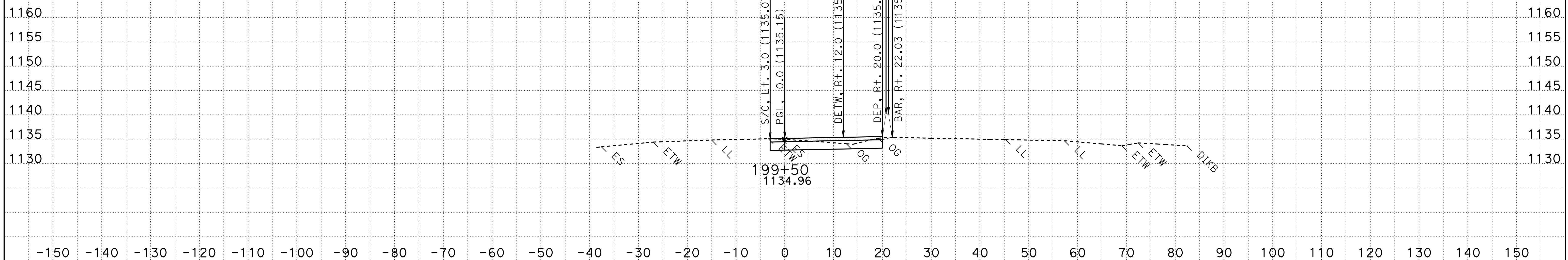
CONTRACT: 3a7121
 DIST/CO/RTE/PM: 03-ED 50-R2.9/6.7
 PROJECT ID: ED 50 HOV

SCALE: 1" = 10' Horiz.
 1" = 10' Vert.

All Dimensions are US Survey Feet

DWB1
CROSS SECTIONS
 SHEET 51 OF XXX

FOR EARTHWORK DEVELOPMENT ONLY



CREATED BY: G. Lopez (PGL IS THE PROFILE AT "DWB1" ALIGNMENT)
 DATE: 11/16/2011

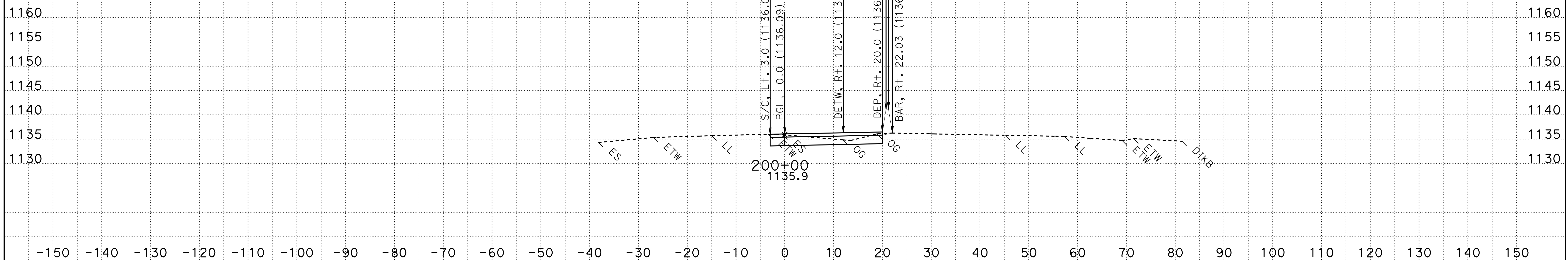
CONTRACT: 3a7121
 DIST/CO/RTE/PM: 03-ED 50-R2.9/6.7
 PROJECT ID: ED 50 HOV

SCALE: 1" = 10' Horiz.
 1" = 10' Vert.

All Dimensions are US Survey Feet

DWB1
CROSS SECTIONS
 SHEET 52 OF XXX

FOR EARTHWORK DEVELOPMENT ONLY



CREATED BY: G. Lopez (PGL IS THE PROFILE AT "DWB1" ALIGNMENT)
 DATE: 11/16/2011

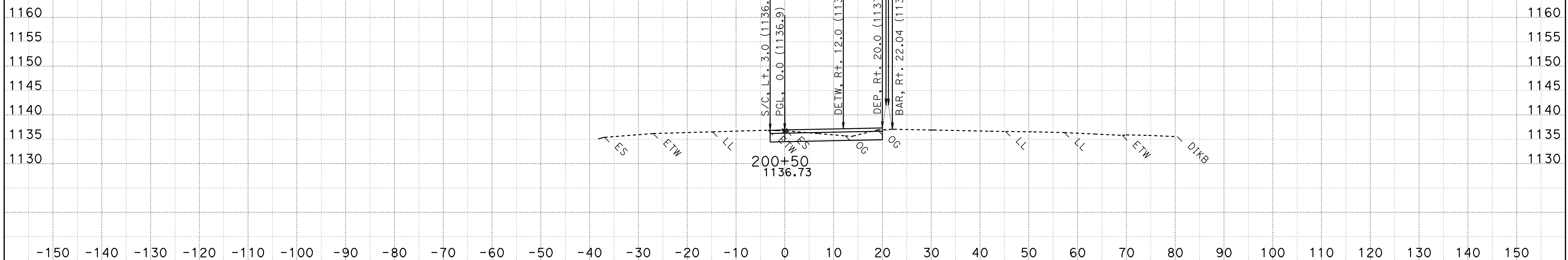
CONTRACT: 3a7121
 DIST/CO/RTE/PM: 03-ED 50-R2.9/6.7
 PROJECT ID: ED 50 HOV

SCALE: 1" = 10' Horiz.
 1" = 10' Vert.

All Dimensions are US Survey Feet

DWB1
CROSS SECTIONS
 SHEET 53 OF XXX

FOR EARTHWORK DEVELOPMENT ONLY



CREATED BY: G. Lopez (PGL IS THE PROFILE AT "DWB1" ALIGNMENT)
 DATE: 11/16/2011

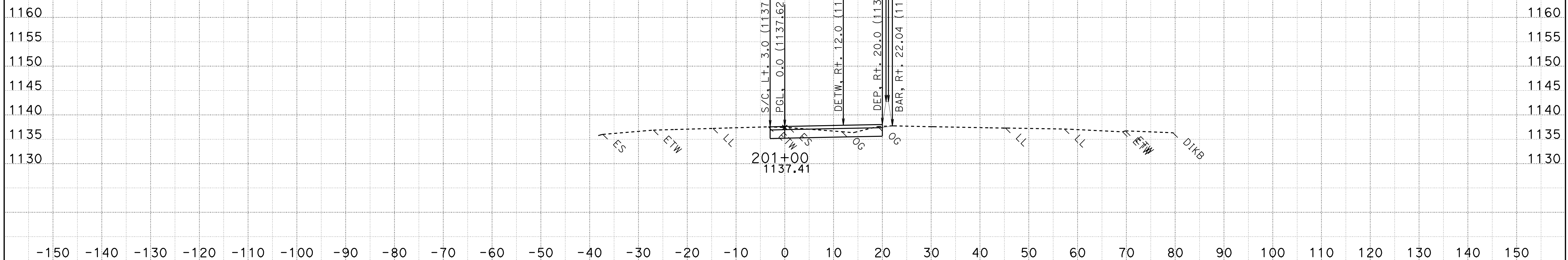
CONTRACT: 3a7121
 DIST/CO/RTE/PM: 03-ED 50-R2.9/6.7
 PROJECT ID: ED 50 HOV

SCALE: 1" = 10' Horiz.
 1" = 10' Vert.

All Dimensions are US Survey Feet

DWB1
CROSS SECTIONS
 SHEET 54 OF XXX

FOR EARTHWORK DEVELOPMENT ONLY



CREATED BY: G. Lopez (PGL IS THE PROFILE AT "DWB1" ALIGNMENT)
 DATE: 11/16/2011

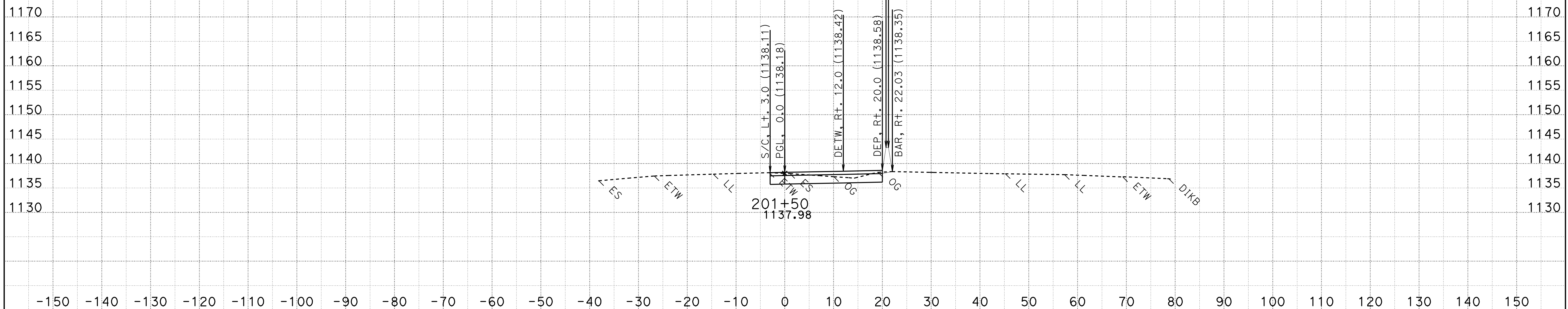
CONTRACT: 3a7121
 DIST/CO/RTE/PM: 03-ED 50-R2.9/6.7
 PROJECT ID: ED 50 HOV

SCALE: 1" = 10' Horiz.
 1" = 10' Vert.

All Dimensions are US Survey Feet

DWB1
CROSS SECTIONS
 SHEET 55 OF XXX

FOR EARTHWORK DEVELOPMENT ONLY



CREATED BY: G. Lopez (PGL IS THE PROFILE AT "DWB1" ALIGNMENT)
 DATE: 11/16/2011

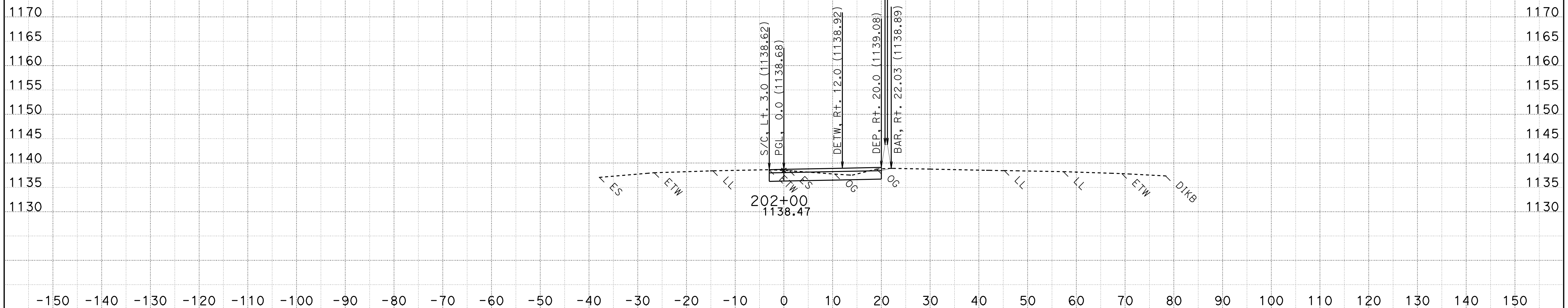
CONTRACT: 3a7121
 DIST/CO/RTE/PM: 03-ED 50-R2.9/6.7
 PROJECT ID: ED 50 HOV

SCALE: 1" = 10' Horiz.
 1" = 10' Vert.

All Dimensions are US Survey Feet

DWB1
CROSS SECTIONS
 SHEET 56 OF XXX

FOR EARTHWORK DEVELOPMENT ONLY



CREATED BY: G. Lopez (PGL IS THE PROFILE AT "DWB1" ALIGNMENT)
 DATE: 11/16/2011

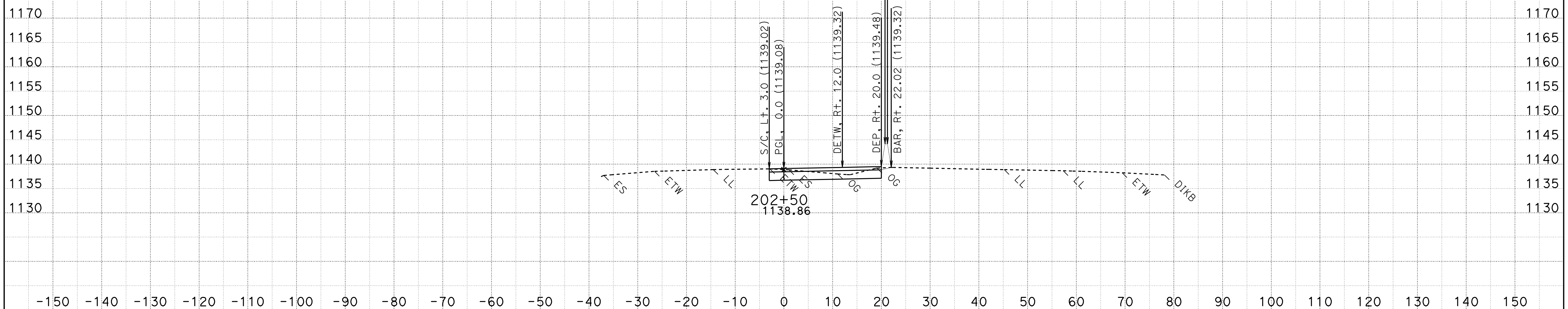
CONTRACT: 3a7121
 DIST/CO/RTE/PM: 03-ED 50-R2.9/6.7
 PROJECT ID: ED 50 HOV

SCALE: 1" = 10' Horiz.
 1" = 10' Vert.

All Dimensions are US Survey Feet

DWB1
CROSS SECTIONS
 SHEET 57 OF XXX

FOR EARTHWORK DEVELOPMENT ONLY



CREATED BY: G. Lopez (PGL IS THE PROFILE AT "DWB1" ALIGNMENT)
 DATE: 11/16/2011

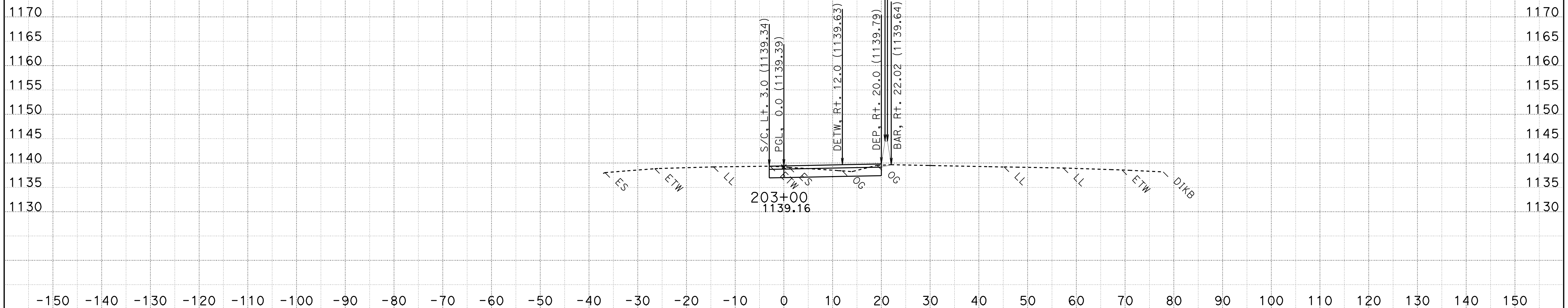
CONTRACT: 3a7121
 DIST/CO/RTE/PM: 03-ED 50-R2.9/6.7
 PROJECT ID: ED 50 HOV

SCALE: 1" = 10' Horiz.
 1" = 10' Vert.

All Dimensions are US Survey Feet

DWB1
CROSS SECTIONS
 SHEET 58 OF XXX

FOR EARTHWORK DEVELOPMENT ONLY



CREATED BY: G. Lopez (PGL IS THE PROFILE AT "DWB1" ALIGNMENT)
 DATE: 11/16/2011

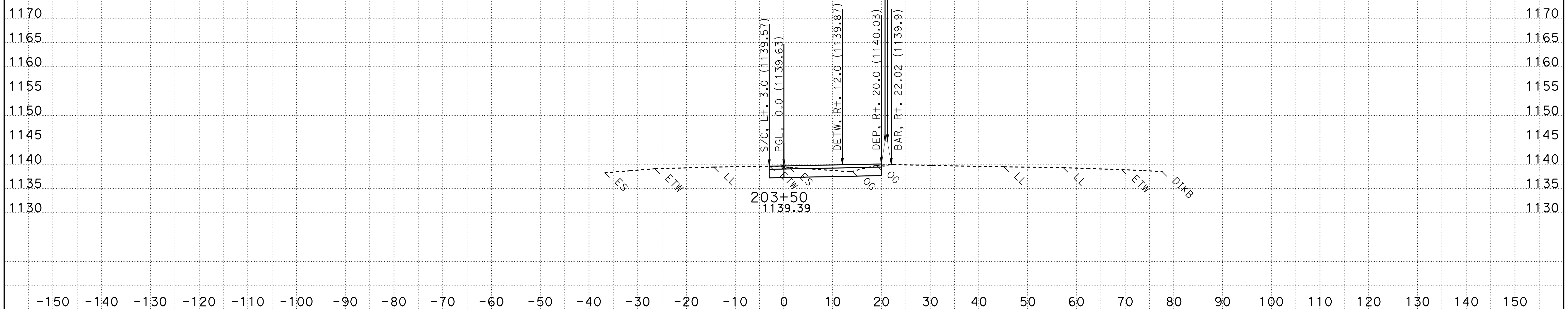
CONTRACT: 3a7121
 DIST/CO/RTE/PM: 03-ED 50-R2.9/6.7
 PROJECT ID: ED 50 HOV

SCALE: 1" = 10' Horiz.
 1" = 10' Vert.

All Dimensions are US Survey Feet

DWB1
CROSS SECTIONS
 SHEET 59 OF XXX

FOR EARTHWORK DEVELOPMENT ONLY



CREATED BY: G. Lopez (PGL IS THE PROFILE AT "DWB1" ALIGNMENT)
 DATE: 11/16/2011

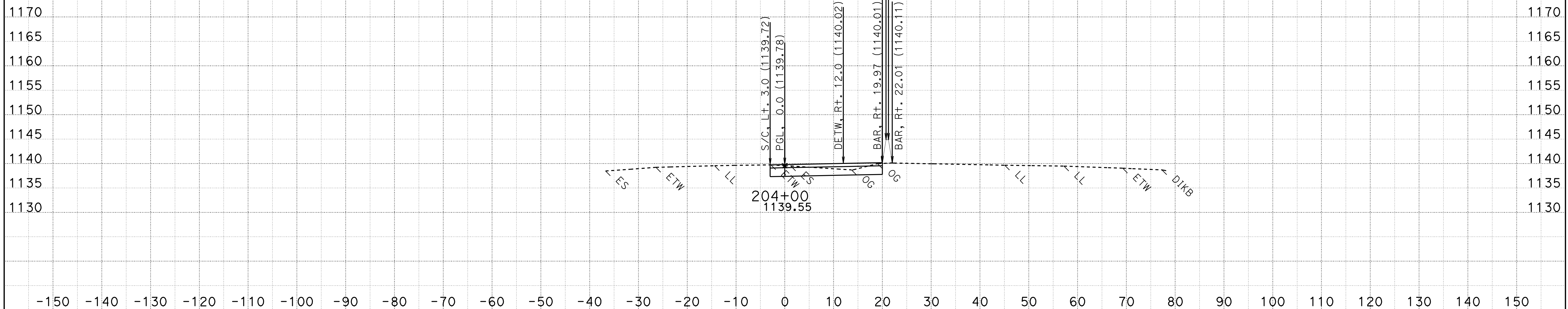
CONTRACT: 3a7121
 DIST/CO/RTE/PM: 03-ED 50-R2.9/6.7
 PROJECT ID: ED 50 HOV

SCALE: 1" = 10' Horiz.
 1" = 10' Vert.

All Dimensions are US Survey Feet

DWB1
CROSS SECTIONS
 SHEET 60 OF XXX

FOR EARTHWORK DEVELOPMENT ONLY



CREATED BY: G. Lopez (PGL IS THE PROFILE AT "DWB1" ALIGNMENT)
 DATE: 11/16/2011

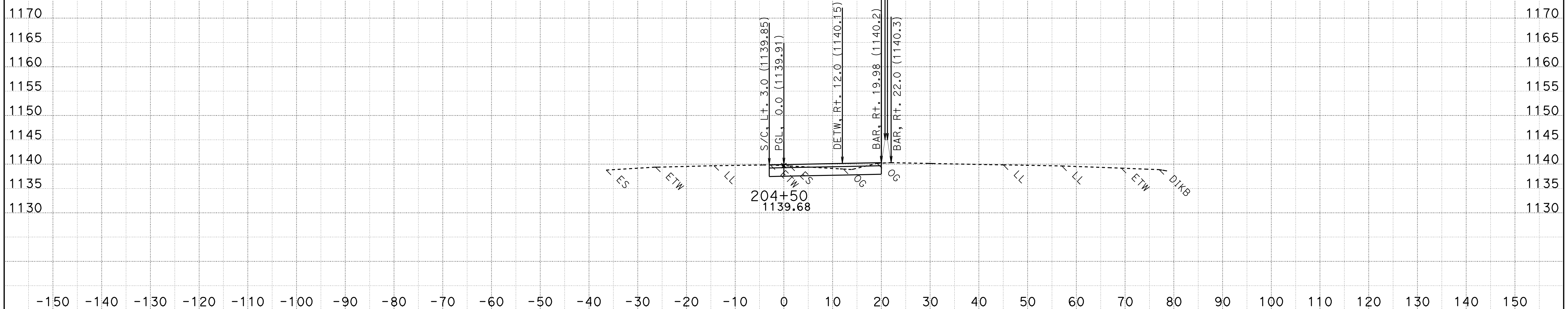
CONTRACT: 3a7121
 DIST/CO/RTE/PM: 03-ED 50-R2.9/6.7
 PROJECT ID: ED 50 HOV

SCALE: 1" = 10' Horiz.
 1" = 10' Vert.

All Dimensions are US Survey Feet

DWB1
CROSS SECTIONS
 SHEET 61 OF XXX

FOR EARTHWORK DEVELOPMENT ONLY



CREATED BY: G. Lopez (PGL IS THE PROFILE AT "DWB1" ALIGNMENT)
 DATE: 11/16/2011

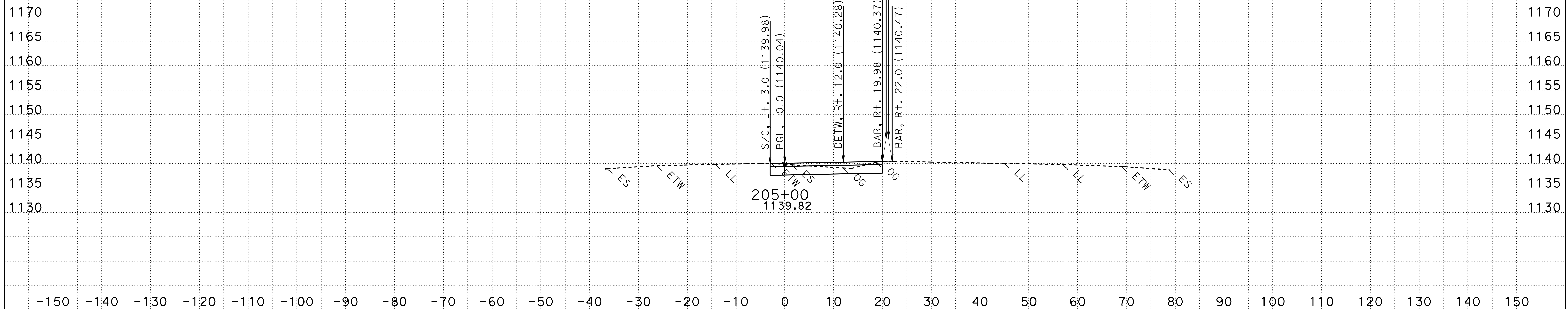
CONTRACT: 3a7121
 DIST/CO/RTE/PM: 03-ED 50-R2.9/6.7
 PROJECT ID: ED 50 HOV

SCALE: 1" = 10' Horiz.
 1" = 10' Vert.

All Dimensions are US Survey Feet

DWB1
CROSS SECTIONS
 SHEET 62 OF XXX

FOR EARTHWORK DEVELOPMENT ONLY



CREATED BY: G. Lopez (PGL IS THE PROFILE AT "DWB1" ALIGNMENT)
 DATE: 11/16/2011

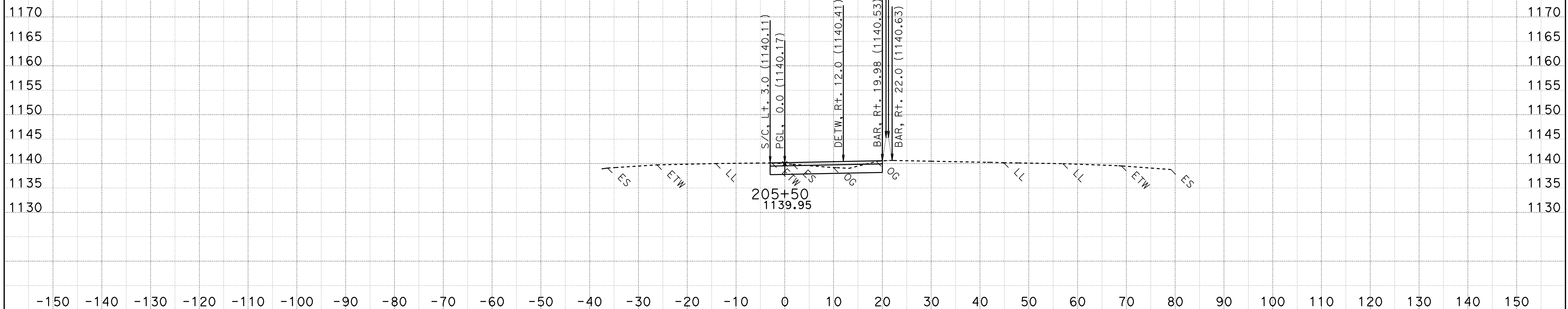
CONTRACT: 3a7121
 DIST/CO/RTE/PM: 03-ED 50-R2.9/6.7
 PROJECT ID: ED 50 HOV

SCALE: 1" = 10' Horiz.
 1" = 10' Vert.

All Dimensions are US Survey Feet

DWB1
CROSS SECTIONS
 SHEET 63 OF XXX

FOR EARTHWORK DEVELOPMENT ONLY



CREATED BY: G. Lopez (PGL IS THE PROFILE AT "DWB1" ALIGNMENT)
 DATE: 11/16/2011

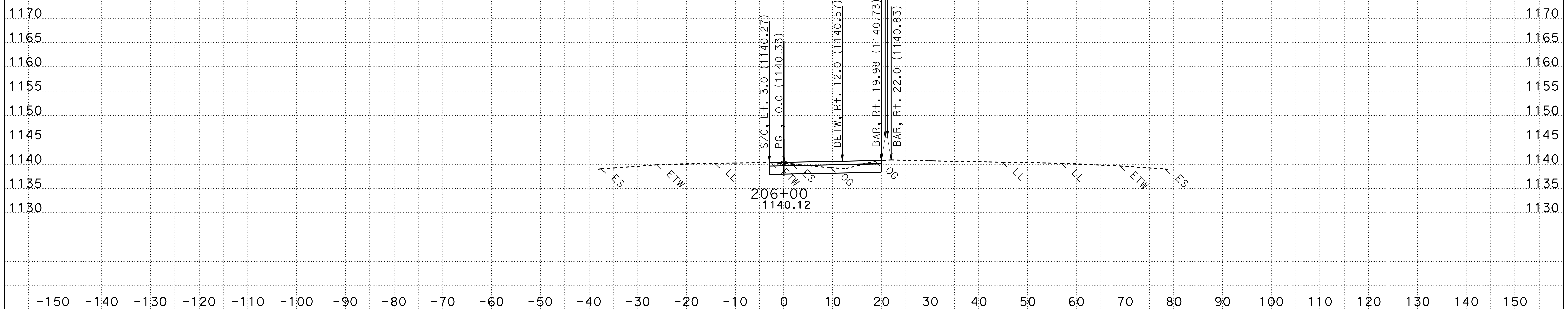
CONTRACT: 3a7121
 DIST/CO/RTE/PM: 03-ED 50-R2.9/6.7
 PROJECT ID: ED 50 HOV

SCALE: 1" = 10' Horiz.
 1" = 10' Vert.

All Dimensions are US Survey Feet

DWB1
CROSS SECTIONS
 SHEET 64 OF XXX

FOR EARTHWORK DEVELOPMENT ONLY



CREATED BY: G. Lopez (PGL IS THE PROFILE AT "DWB1" ALIGNMENT)
 DATE: 11/16/2011

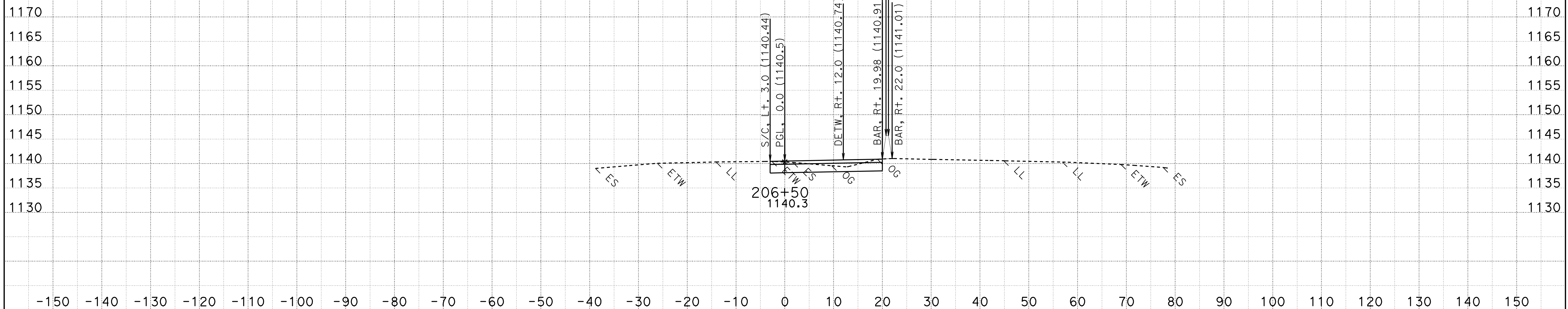
CONTRACT: 3a7121
 DIST/CO/RTE/PM: 03-ED 50-R2.9/6.7
 PROJECT ID: ED 50 HOV

SCALE: 1" = 10' Horiz.
 1" = 10' Vert.

All Dimensions are US Survey Feet

DWB1
CROSS SECTIONS
 SHEET 65 OF XXX

FOR EARTHWORK DEVELOPMENT ONLY



CREATED BY: G. Lopez (PGL IS THE PROFILE AT "DWB1" ALIGNMENT)
 DATE: 11/16/2011

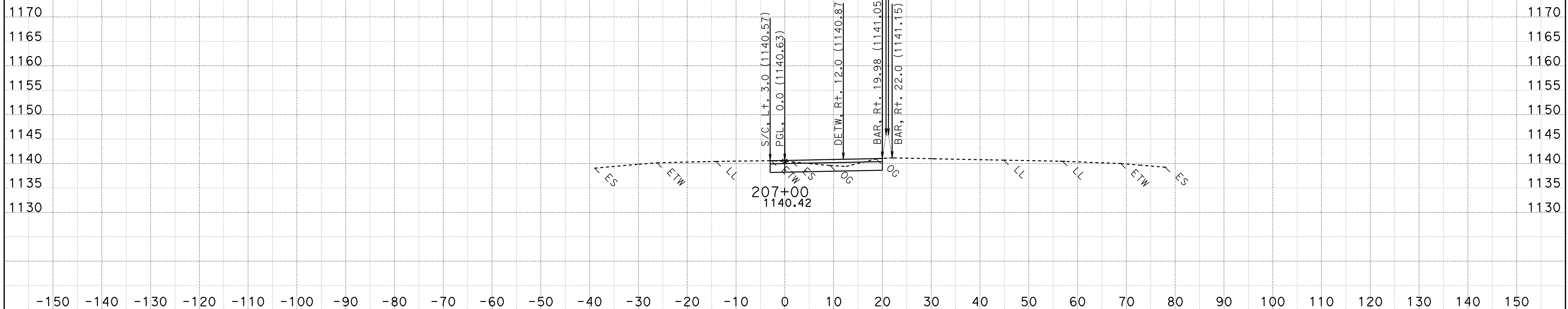
CONTRACT: 3a7121
 DIST/CO/RTE/PM: 03-ED 50-R2.9/6.7
 PROJECT ID: ED 50 HOV

SCALE: 1" = 10' Horiz.
 1" = 10' Vert.

All Dimensions are US Survey Feet

DWB1
CROSS SECTIONS
 SHEET 66 OF XXX

FOR EARTHWORK DEVELOPMENT ONLY



CREATED BY: G. Lopez (PGL IS THE PROFILE AT "DWB1" ALIGNMENT)
 DATE: 11/16/2011

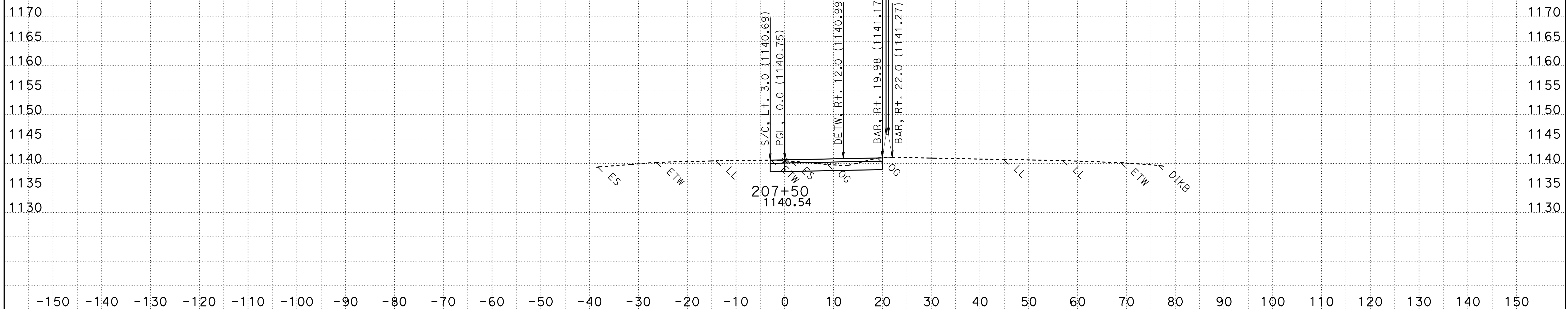
CONTRACT: 3a7121
 DIST/CO/RTE/PM: 03-ED 50-R2.9/6.7
 PROJECT ID: ED 50 HOV

SCALE: 1" = 10' Horiz.
 1" = 10' Vert.

All Dimensions are US Survey Feet

DWB1
CROSS SECTIONS
 SHEET 67 OF XXX

FOR EARTHWORK DEVELOPMENT ONLY



CREATED BY: G. Lopez (PGL IS THE PROFILE AT "DWB1" ALIGNMENT)
 DATE: 11/16/2011

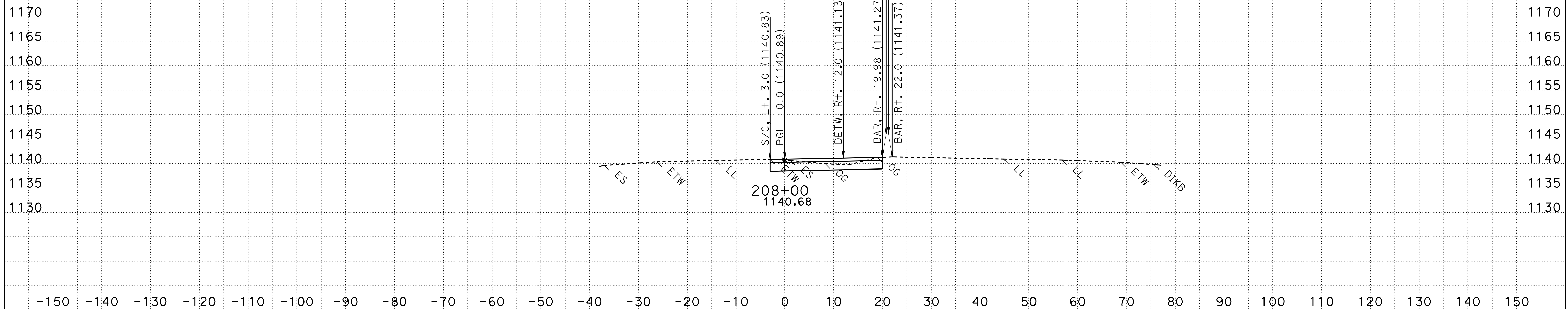
CONTRACT: 3a7121
 DIST/CO/RTE/PM: 03-ED 50-R2.9/6.7
 PROJECT ID: ED 50 HOV

SCALE: 1" = 10' Horiz.
 1" = 10' Vert.

All Dimensions are US Survey Feet

DWB1
CROSS SECTIONS
 SHEET 68 OF XXX

FOR EARTHWORK DEVELOPMENT ONLY



CREATED BY: G. Lopez (PGL IS THE PROFILE AT "DWB1" ALIGNMENT)
 DATE: 11/16/2011

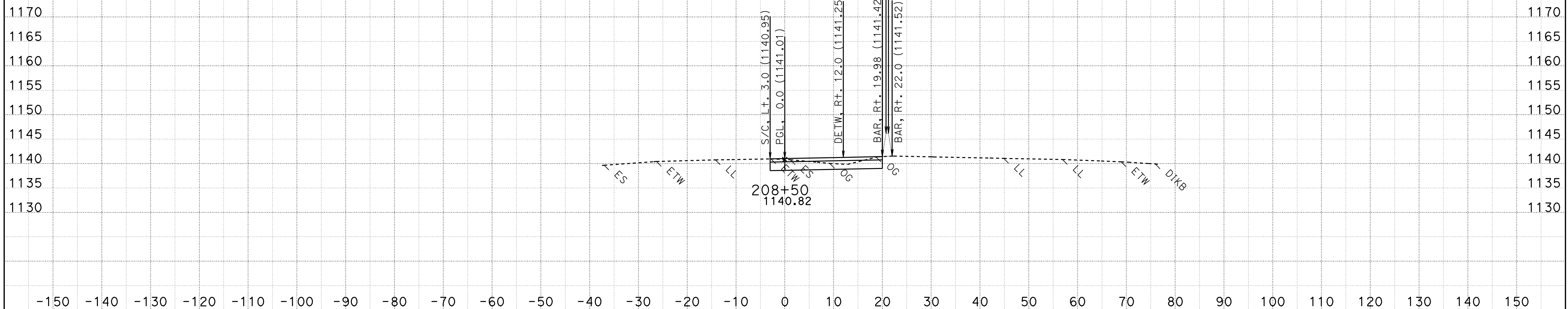
CONTRACT: 3a7121
 DIST/CO/RTE/PM: 03-ED 50-R2.9/6.7
 PROJECT ID: ED 50 HOV

SCALE: 1" = 10' Horiz.
 1" = 10' Vert.

All Dimensions are US Survey Feet

DWB1
CROSS SECTIONS
 SHEET 69 OF XXX

FOR EARTHWORK DEVELOPMENT ONLY



CREATED BY: G. Lopez (PGL IS THE PROFILE AT "DWB1" ALIGNMENT)
 DATE: 11/16/2011

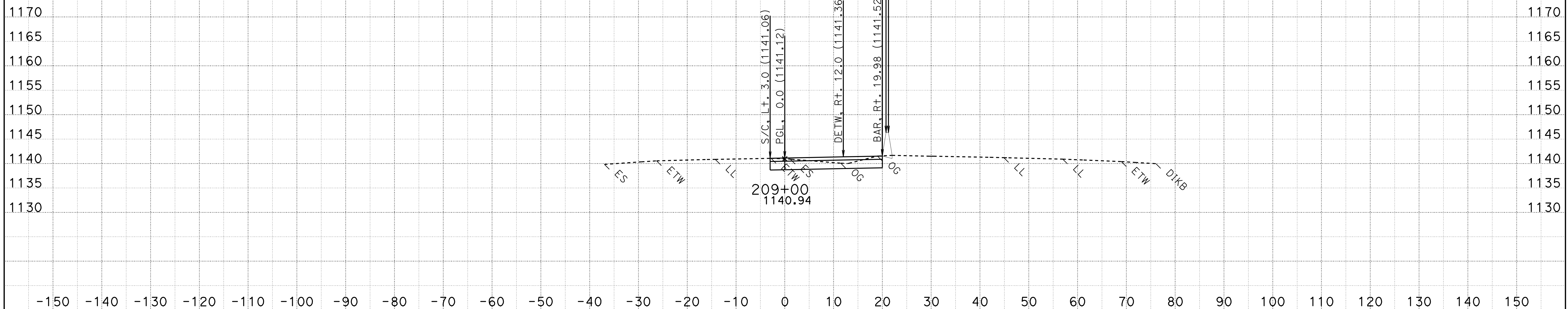
CONTRACT: 3a7121
 DIST/CO/RTE/PM: 03-ED 50-R2.9/6.7
 PROJECT ID: ED 50 HOV

SCALE: 1" = 10' Horiz.
 1" = 10' Vert.

All Dimensions are US Survey Feet

DWB1
CROSS SECTIONS
 SHEET 70 OF XXX

FOR EARTHWORK DEVELOPMENT ONLY



CREATED BY: G. Lopez (PGL IS THE PROFILE AT "DWB1" ALIGNMENT)
 DATE: 11/16/2011

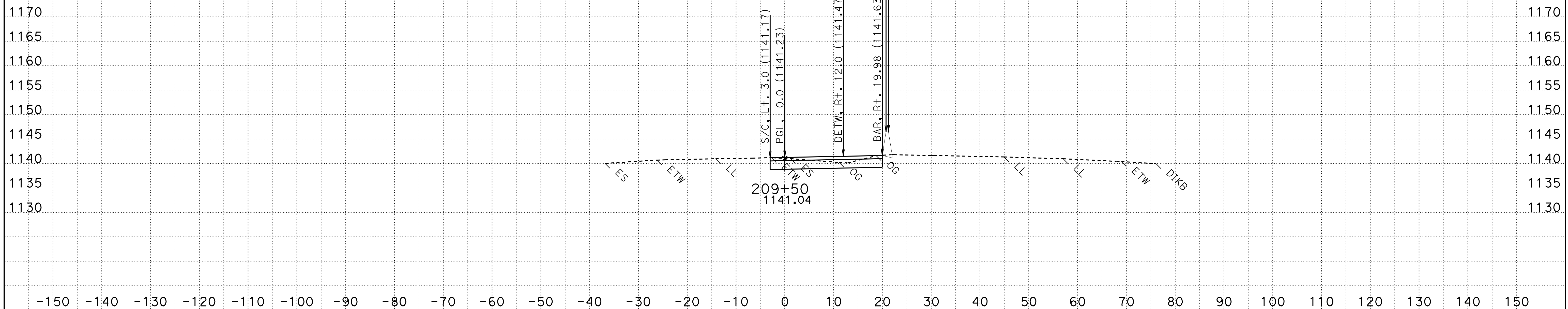
CONTRACT: 3a7121
 DIST/CO/RTE/PM: 03-ED 50-R2.9/6.7
 PROJECT ID: ED 50 HOV

SCALE: 1" = 10' Horiz.
 1" = 10' Vert.

All Dimensions are US Survey Feet

DWB1
CROSS SECTIONS
 SHEET 71 OF XXX

FOR EARTHWORK DEVELOPMENT ONLY



CREATED BY: G. Lopez (PGL IS THE PROFILE AT "DWB1" ALIGNMENT)
 DATE: 11/16/2011

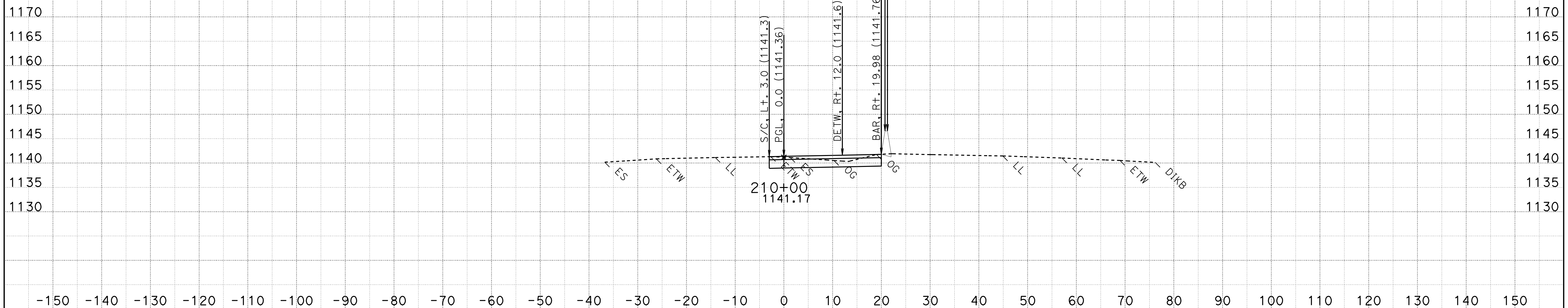
CONTRACT: 3a7121
 DIST/CO/RTE/PM: 03-ED 50-R2.9/6.7
 PROJECT ID: ED 50 HOV

SCALE: 1" = 10' Horiz.
 1" = 10' Vert.

All Dimensions are US Survey Feet

DWB1
CROSS SECTIONS
 SHEET 72 OF XXX

FOR EARTHWORK DEVELOPMENT ONLY



CREATED BY: G. Lopez (PGL IS THE PROFILE AT "DWB1" ALIGNMENT)
 DATE: 11/16/2011

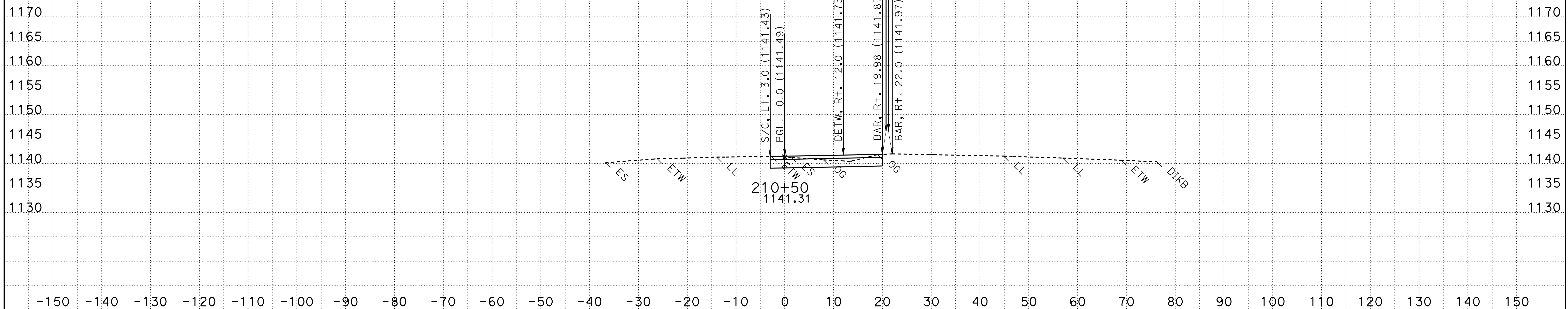
CONTRACT: 3a7121
 DIST/CO/RTE/PM: 03-ED 50-R2.9/6.7
 PROJECT ID: ED 50 HOV

SCALE: 1" = 10' Horiz.
 1" = 10' Vert.

All Dimensions are US Survey Feet

DWB1
CROSS SECTIONS
 SHEET 73 OF XXX

FOR EARTHWORK DEVELOPMENT ONLY



CREATED BY: G. Lopez (PGL IS THE PROFILE AT "DWB1" ALIGNMENT)
 DATE: 11/16/2011

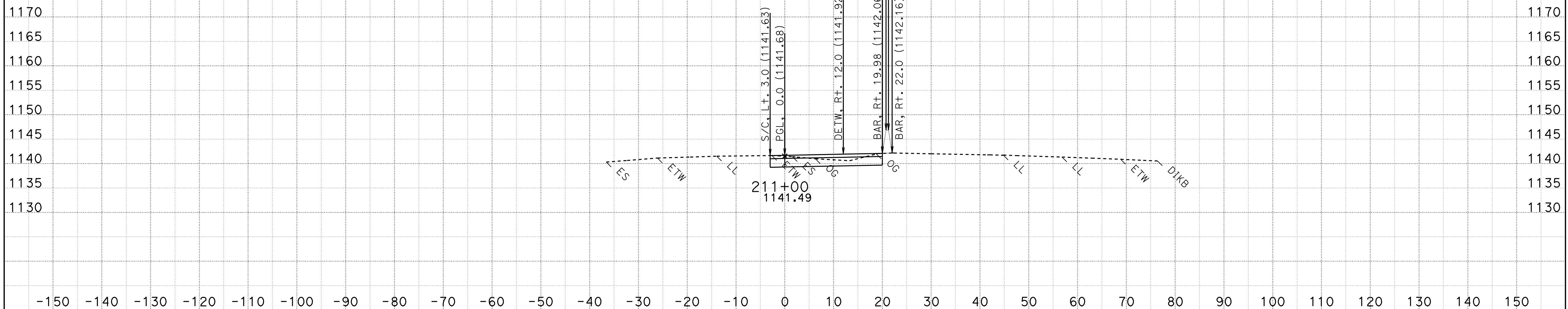
CONTRACT: 3a7121
 DIST/CO/RTE/PM: 03-ED 50-R2.9/6.7
 PROJECT ID: ED 50 HOV

SCALE: 1" = 10' Horiz.
 1" = 10' Vert.

All Dimensions are US Survey Feet

DWB1
CROSS SECTIONS
 SHEET 74 OF XXX

FOR EARTHWORK DEVELOPMENT ONLY



CREATED BY: G. Lopez (PGL IS THE PROFILE AT "DWB1" ALIGNMENT)
 DATE: 11/16/2011

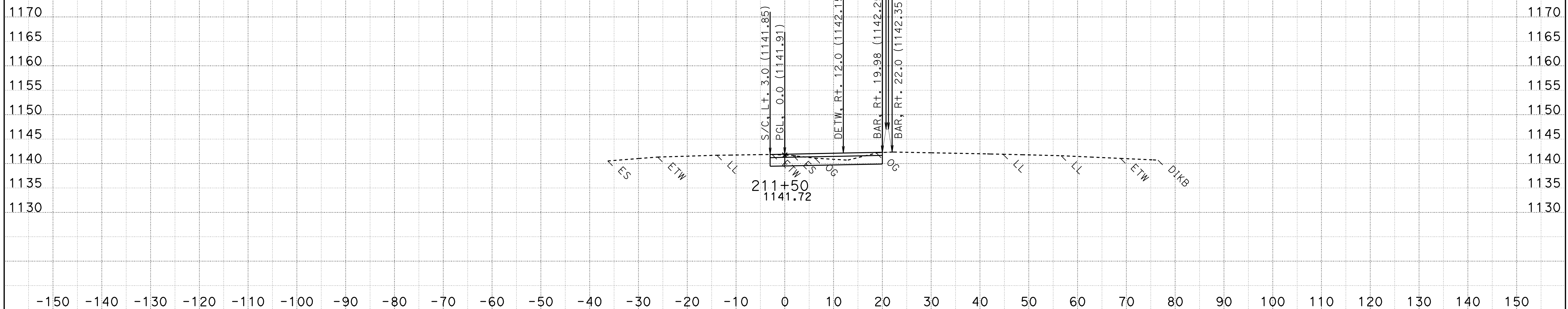
CONTRACT: 3a7121
 DIST/CO/RTE/PM: 03-ED 50-R2.9/6.7
 PROJECT ID: ED 50 HOV

SCALE: 1" = 10' Horiz.
 1" = 10' Vert.

All Dimensions are US Survey Feet

DWB1
CROSS SECTIONS
 SHEET 75 OF XXX

FOR EARTHWORK DEVELOPMENT ONLY



CREATED BY: G. Lopez (PGL IS THE PROFILE AT "DWB1" ALIGNMENT)
 DATE: 11/16/2011

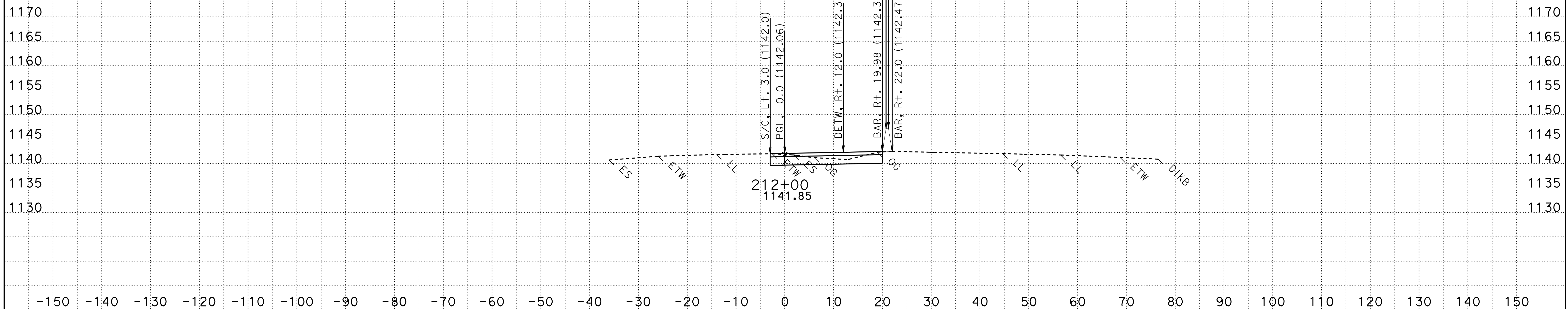
CONTRACT: 3a7121
 DIST/CO/RTE/PM: 03-ED 50-R2.9/6.7
 PROJECT ID: ED 50 HOV

SCALE: 1" = 10' Horiz.
 1" = 10' Vert.

All Dimensions are US Survey Feet

DWB1
CROSS SECTIONS
 SHEET 76 OF XXX

FOR EARTHWORK DEVELOPMENT ONLY



CREATED BY: G. Lopez (PGL IS THE PROFILE AT "DWB1" ALIGNMENT)
 DATE: 11/16/2011

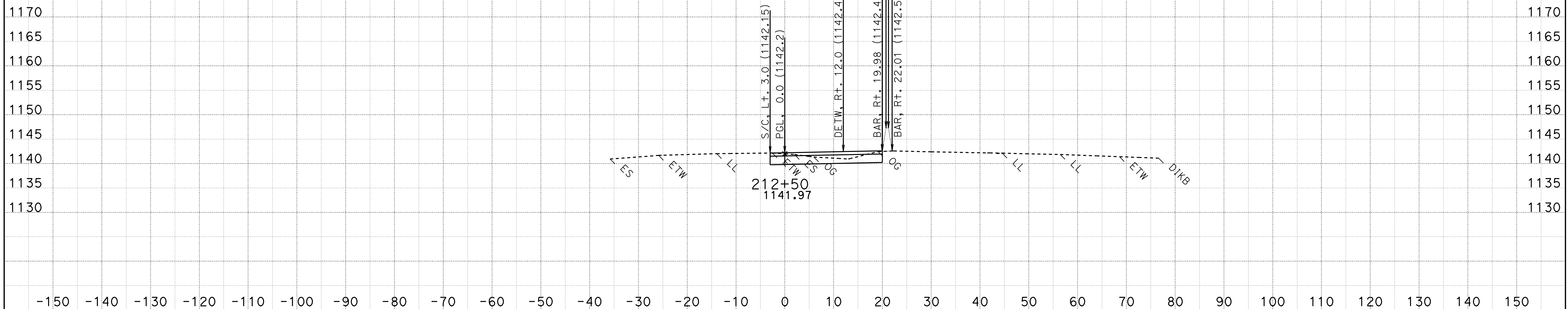
CONTRACT: 3a7121
 DIST/CO/RTE/PM: 03-ED 50-R2.9/6.7
 PROJECT ID: ED 50 HOV

SCALE: 1" = 10' Horiz.
 1" = 10' Vert.

All Dimensions are US Survey Feet

DWB1
CROSS SECTIONS
 SHEET 77 OF XXX

FOR EARTHWORK DEVELOPMENT ONLY



CREATED BY: G. Lopez (PGL IS THE PROFILE AT "DWB1" ALIGNMENT)
 DATE: 11/16/2011

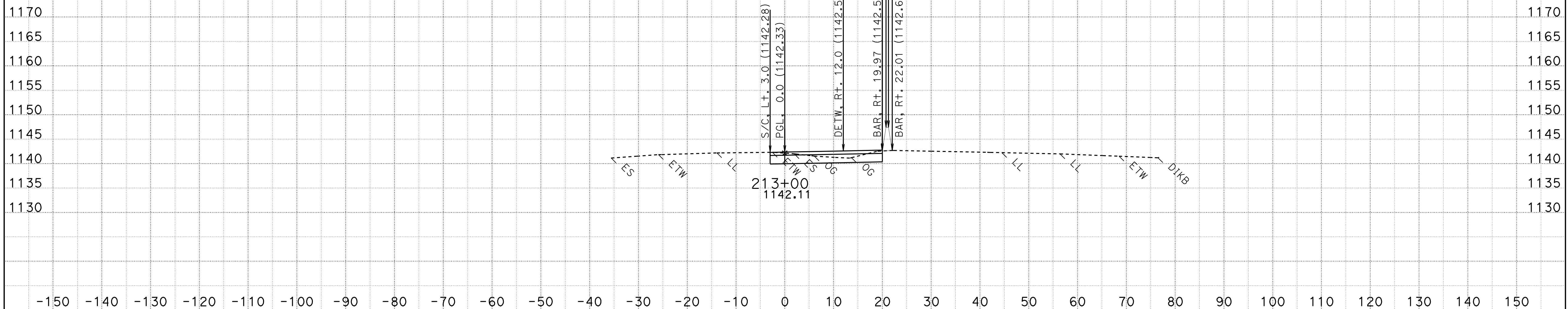
CONTRACT: 3a7121
 DIST/CO/RTE/PM: 03-ED 50-R2.9/6.7
 PROJECT ID: ED 50 HOV

SCALE: 1" = 10' Horiz.
 1" = 10' Vert.

All Dimensions are US Survey Feet

DWB1
CROSS SECTIONS
 SHEET 78 OF XXX

FOR EARTHWORK DEVELOPMENT ONLY



CREATED BY: G. Lopez (PGL IS THE PROFILE AT "DWB1" ALIGNMENT)
 DATE: 11/16/2011

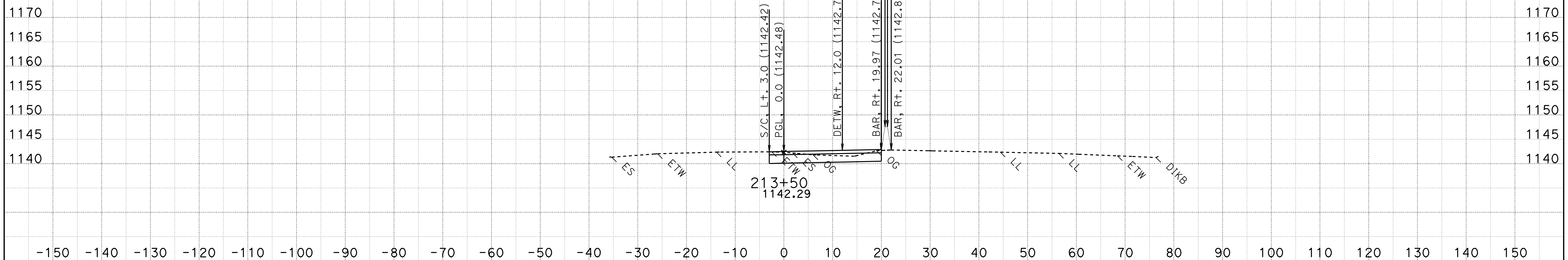
CONTRACT: 3a7121
 DIST/CO/RTE/PM: 03-ED 50-R2.9/6.7
 PROJECT ID: ED 50 HOV

SCALE: 1" = 10' Horiz.
 1" = 10' Vert.

All Dimensions are US Survey Feet

DWB1
CROSS SECTIONS
 SHEET 79 OF XXX

FOR EARTHWORK DEVELOPMENT ONLY



CREATED BY: G. Lopez (PGL IS THE PROFILE AT "DWB1" ALIGNMENT)
 DATE: 11/16/2011

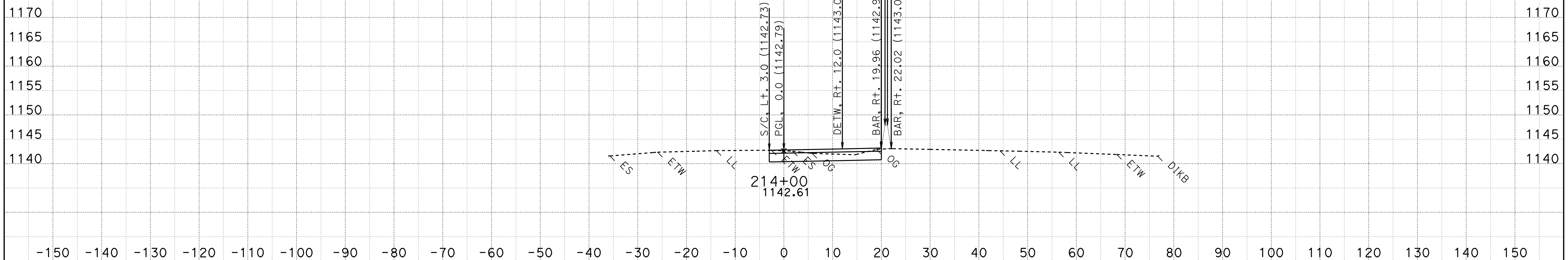
CONTRACT: 3a7121
 DIST/CO/RTE/PM: 03-ED 50-R2.9/6.7
 PROJECT ID: ED 50 HOV

SCALE: 1" = 10' Horiz.
 1" = 10' Vert.

All Dimensions are US Survey Feet

DWB1
CROSS SECTIONS
 SHEET 80 OF XXX

FOR EARTHWORK DEVELOPMENT ONLY



CREATED BY: G. Lopez (PGL IS THE PROFILE AT "DWB1" ALIGNMENT)
 DATE: 11/16/2011

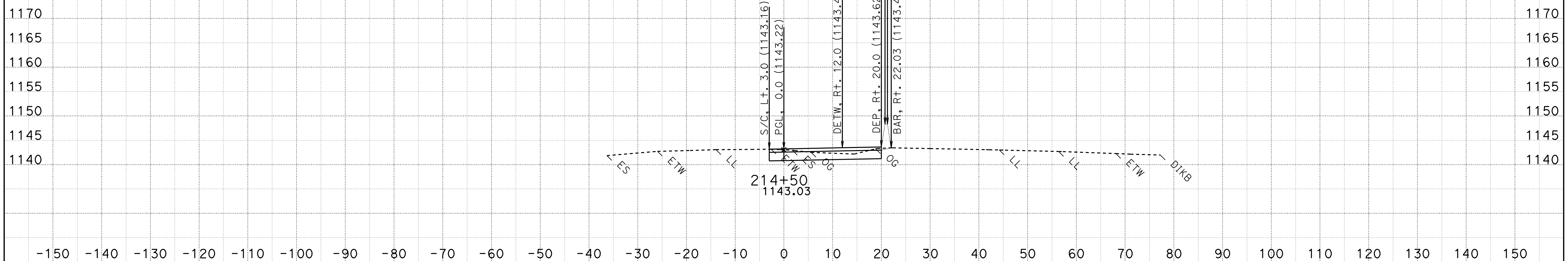
CONTRACT: 3a7121
 DIST/CO/RTE/PM: 03-ED 50-R2.9/6.7
 PROJECT ID: ED 50 HOV

SCALE: 1" = 10' Horiz.
 1" = 10' Vert.

All Dimensions are US Survey Feet

DWB1
CROSS SECTIONS
 SHEET 81 OF XXX

FOR EARTHWORK DEVELOPMENT ONLY



CREATED BY: G. Lopez (PGL IS THE PROFILE AT "DWB1" ALIGNMENT)
 DATE: 11/16/2011

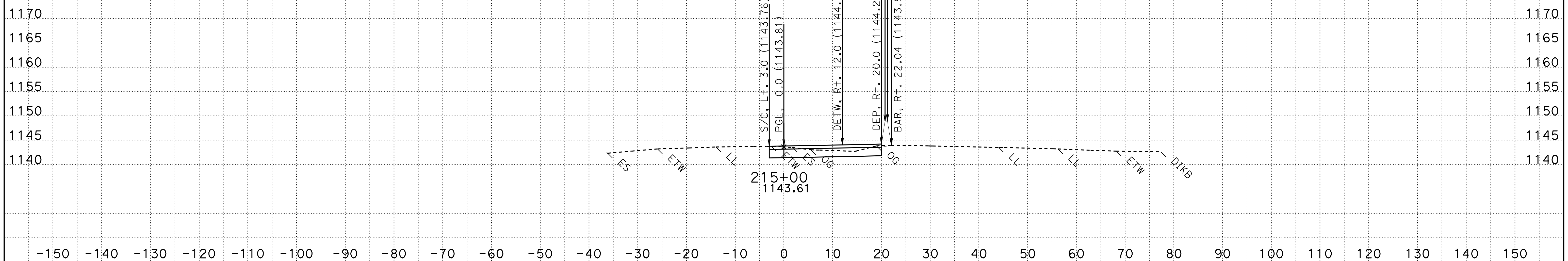
CONTRACT: 3a7121
 DIST/CO/RTE/PM: 03-ED 50-R2.9/6.7
 PROJECT ID: ED 50 HOV

SCALE: 1" = 10' Horiz.
 1" = 10' Vert.

All Dimensions are US Survey Feet

DWB1
CROSS SECTIONS
 SHEET 82 OF XXX

FOR EARTHWORK DEVELOPMENT ONLY



CREATED BY: G. Lopez (PGL IS THE PROFILE AT "DWB1" ALIGNMENT)
 DATE: 11/16/2011

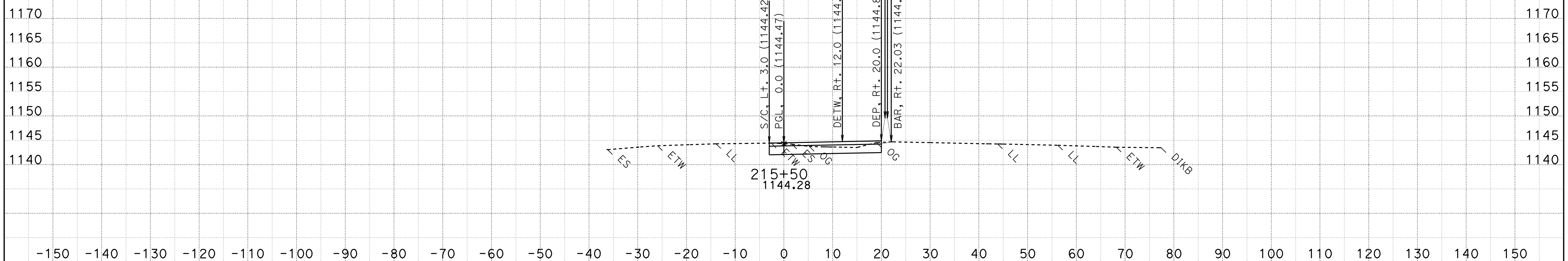
CONTRACT: 3a7121
 DIST/CO/RTE/PM: 03-ED 50-R2.9/6.7
 PROJECT ID: ED 50 HOV

SCALE: 1" = 10' Horiz.
 1" = 10' Vert.

All Dimensions are US Survey Feet

DWB1
CROSS SECTIONS
 SHEET 83 OF XXX

FOR EARTHWORK DEVELOPMENT ONLY



CREATED BY: G. Lopez (PGL IS THE PROFILE AT "DWB1" ALIGNMENT)
 DATE: 11/16/2011

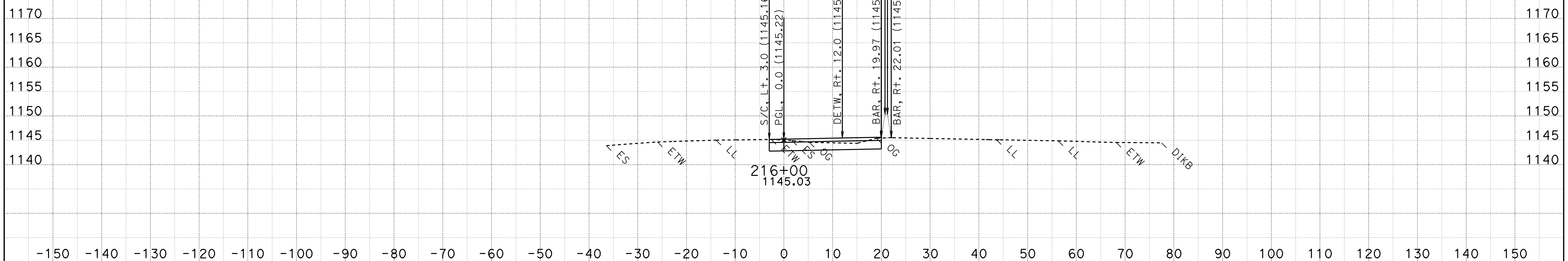
CONTRACT: 3a7121
 DIST/CO/RTE/PM: 03-ED 50-R2.9/6.7
 PROJECT ID: ED 50 HOV

SCALE: 1" = 10' Horiz.
 1" = 10' Vert.

All Dimensions are US Survey Feet

DWB1
CROSS SECTIONS
 SHEET 84 OF XXX

FOR EARTHWORK DEVELOPMENT ONLY



CREATED BY: G. Lopez (PGL IS THE PROFILE AT "DWB1" ALIGNMENT)
 DATE: 11/16/2011

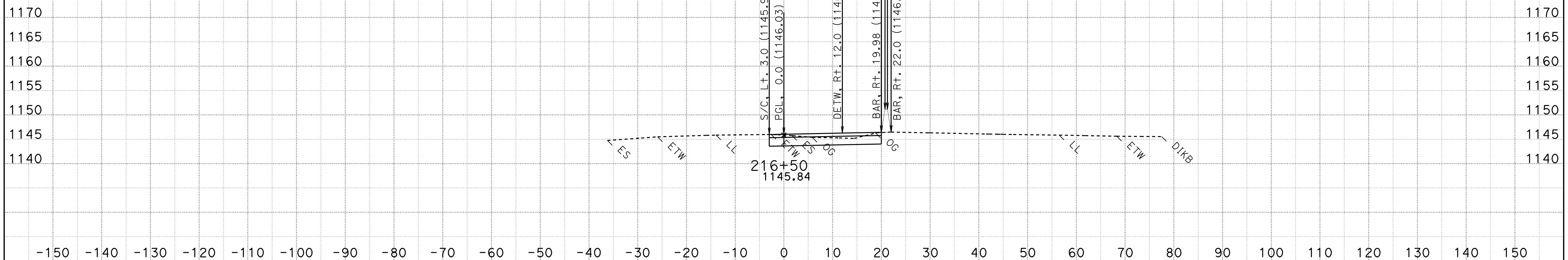
CONTRACT: 3a7121
 DIST/CO/RTE/PM: 03-ED 50-R2.9/6.7
 PROJECT ID: ED 50 HOV

SCALE: 1" = 10' Horiz.
 1" = 10' Vert.

All Dimensions are US Survey Feet

DWB1
CROSS SECTIONS
 SHEET 85 OF XXX

FOR EARTHWORK DEVELOPMENT ONLY



CREATED BY: G. Lopez (PGL IS THE PROFILE AT "DWB1" ALIGNMENT)
 DATE: 11/16/2011

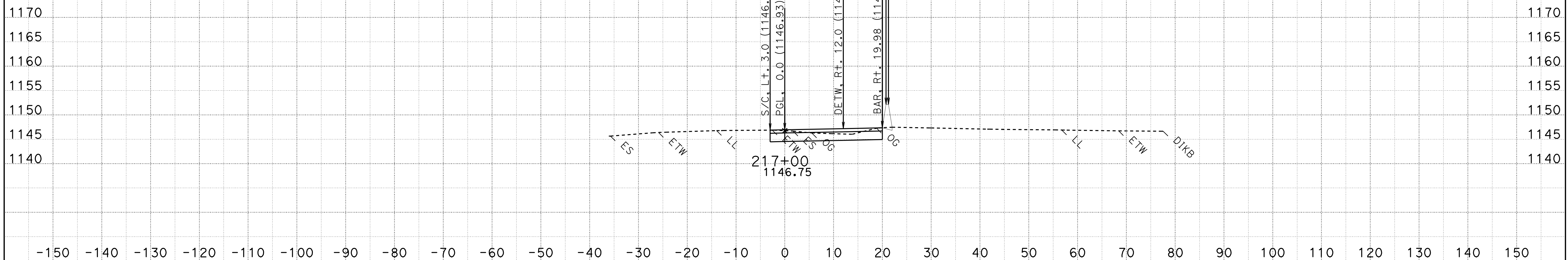
CONTRACT: 3a7121
 DIST/CO/RTE/PM: 03-ED 50-R2.9/6.7
 PROJECT ID: ED 50 HOV

SCALE: 1" = 10' Horiz.
 1" = 10' Vert.

All Dimensions are US Survey Feet

DWB1
CROSS SECTIONS
 SHEET 86 OF XXX

FOR EARTHWORK DEVELOPMENT ONLY



CREATED BY: G. Lopez (PGL IS THE PROFILE AT "DWB1" ALIGNMENT)
 DATE: 11/16/2011

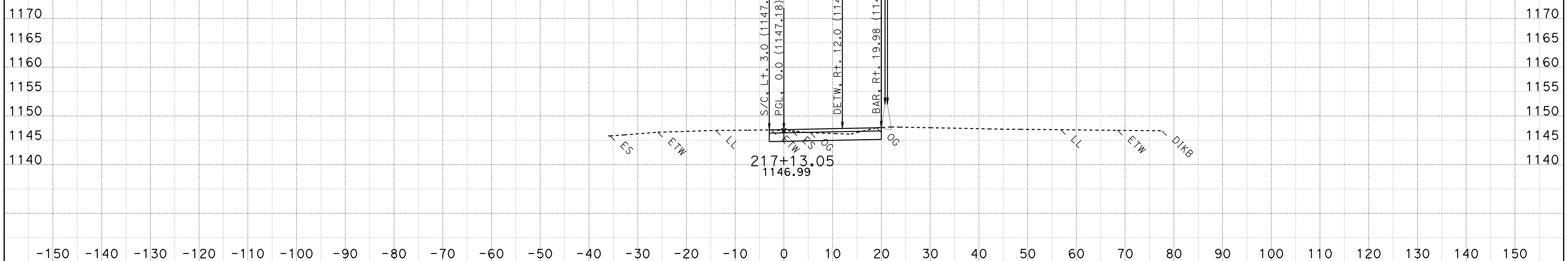
CONTRACT: 3a7121
 DIST/CO/RTE/PM: 03-ED 50-R2.9/6.7
 PROJECT ID: ED 50 HOV

SCALE: 1" = 10' Horiz.
 1" = 10' Vert.

All Dimensions are US Survey Feet

DWB1
CROSS SECTIONS
 SHEET 87 OF XXX

FOR EARTHWORK DEVELOPMENT ONLY



CREATED BY: G. Lopez (PGL IS THE PROFILE AT "DWB1" ALIGNMENT)
 DATE: 11/16/2011

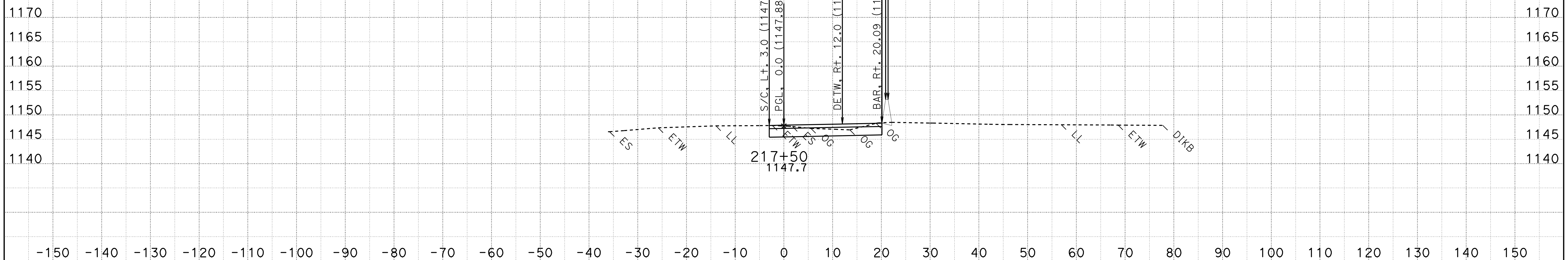
CONTRACT: 3a7121
 DIST/CO/RTE/PM: 03-ED 50-R2.9/6.7
 PROJECT ID: ED 50 HOV

SCALE: 1" = 10' Horiz.
 1" = 10' Vert.

All Dimensions are US Survey Feet

DWB1
CROSS SECTIONS
 SHEET 88 OF XXX

FOR EARTHWORK DEVELOPMENT ONLY



CREATED BY: G. Lopez (PGL IS THE PROFILE AT "DWB1" ALIGNMENT)
 DATE: 11/16/2011

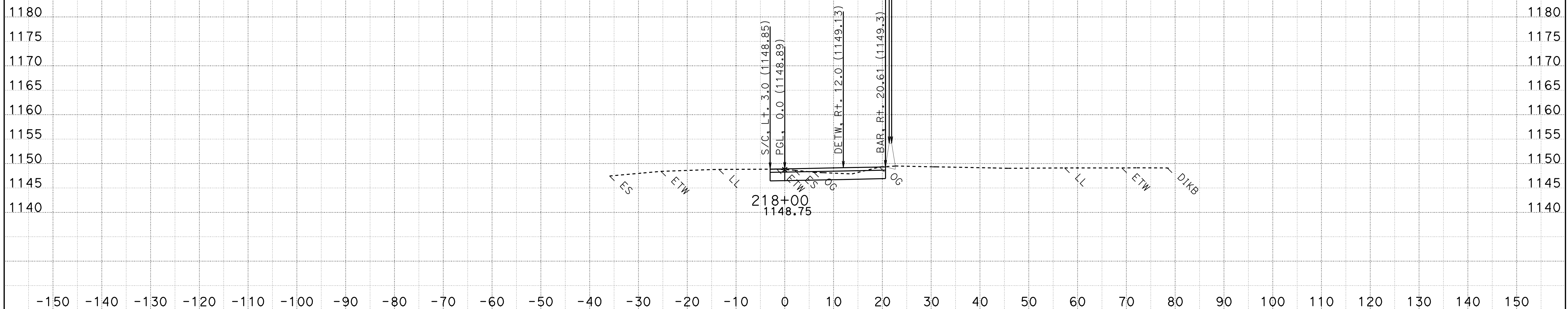
CONTRACT: 3a7121
 DIST/CO/RTE/PM: 03-ED 50-R2.9/6.7
 PROJECT ID: ED 50 HOV

SCALE: 1" = 10' Horiz.
 1" = 10' Vert.

All Dimensions are US Survey Feet

DWB1
CROSS SECTIONS
 SHEET 89 OF XXX

FOR EARTHWORK DEVELOPMENT ONLY



CREATED BY: G. Lopez (PGL IS THE PROFILE AT "DWB1" ALIGNMENT)
 DATE: 11/16/2011

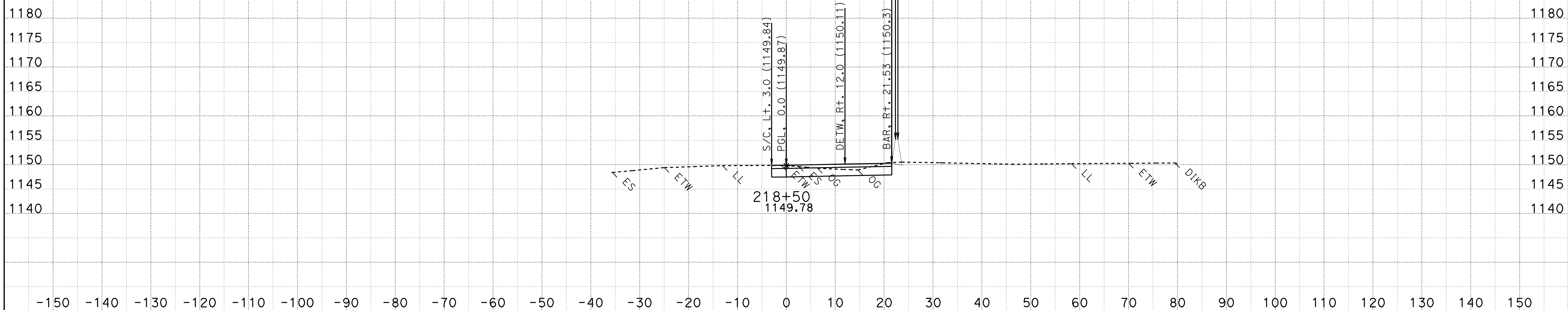
CONTRACT: 3a7121
 DIST/CO/RTE/PM: 03-ED 50-R2.9/6.7
 PROJECT ID: ED 50 HOV

SCALE: 1" = 10' Horiz.
 1" = 10' Vert.

All Dimensions are US Survey Feet

DWB1
CROSS SECTIONS
 SHEET 90 OF XXX

FOR EARTHWORK DEVELOPMENT ONLY



CREATED BY: G. Lopez (PGL IS THE PROFILE AT "DWB1" ALIGNMENT)
 DATE: 11/16/2011

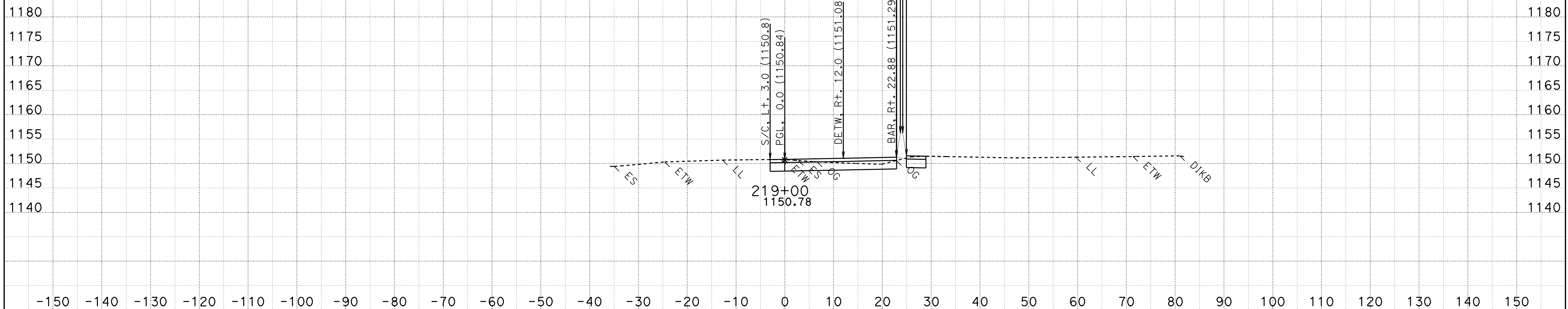
CONTRACT: 3a7121
 DIST/CO/RTE/PM: 03-ED 50-R2.9/6.7
 PROJECT ID: ED 50 HOV

SCALE: 1" = 10' Horiz.
 1" = 10' Vert.

All Dimensions are US Survey Feet

DWB1
CROSS SECTIONS
 SHEET 91 OF XXX

FOR EARTHWORK DEVELOPMENT ONLY



CREATED BY: G. Lopez (PGL IS THE PROFILE AT "DWB1" ALIGNMENT)
 DATE: 11/16/2011

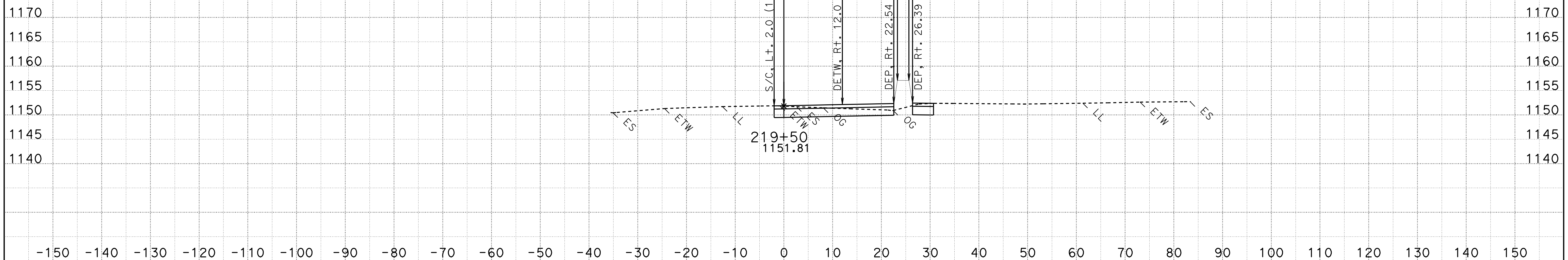
CONTRACT: 3a7121
 DIST/CO/RTE/PM: 03-ED 50-R2.9/6.7
 PROJECT ID: ED 50 HOV

SCALE: 1" = 10' Horiz.
 1" = 10' Vert.

All Dimensions are US Survey Feet

DWB1
CROSS SECTIONS
 SHEET 92 OF XXX

FOR EARTHWORK DEVELOPMENT ONLY



CREATED BY: G. Lopez (PGL IS THE PROFILE AT "DWB1" ALIGNMENT)
 DATE: 11/16/2011

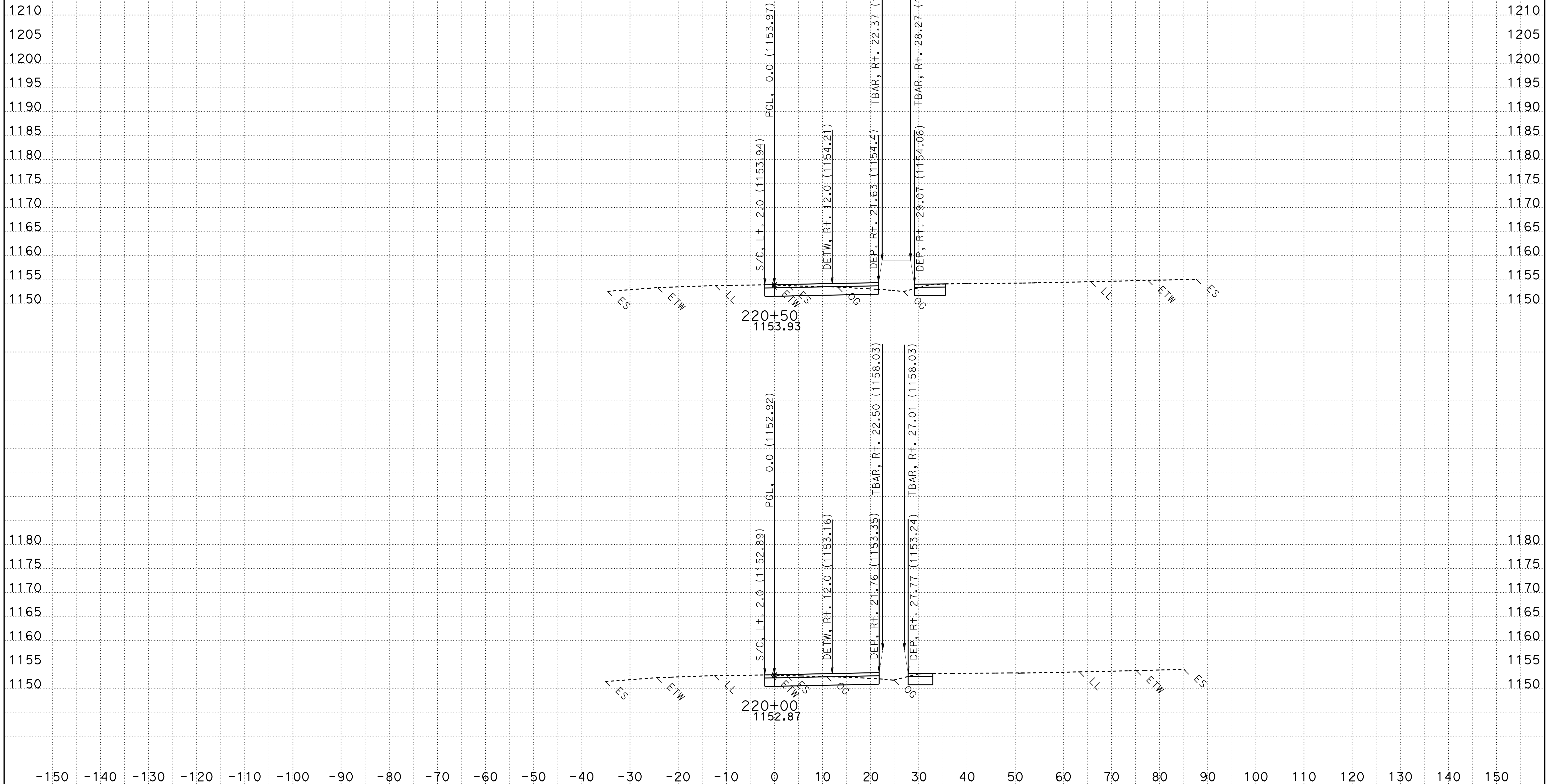
CONTRACT: 3a7121
 DIST/CO/RTE/PM: 03-ED 50-R2.9/6.7
 PROJECT ID: ED 50 HOV

SCALE: 1" = 10' Horiz.
 1" = 10' Vert.

All Dimensions are US Survey Feet

DWB1
CROSS SECTIONS
 SHEET 93 OF XXX

FOR EARTHWORK DEVELOPMENT ONLY



CREATED BY: G. Lopez (PGL IS THE PROFILE AT "DWB1" ALIGNMENT)
 DATE: 11/16/2011

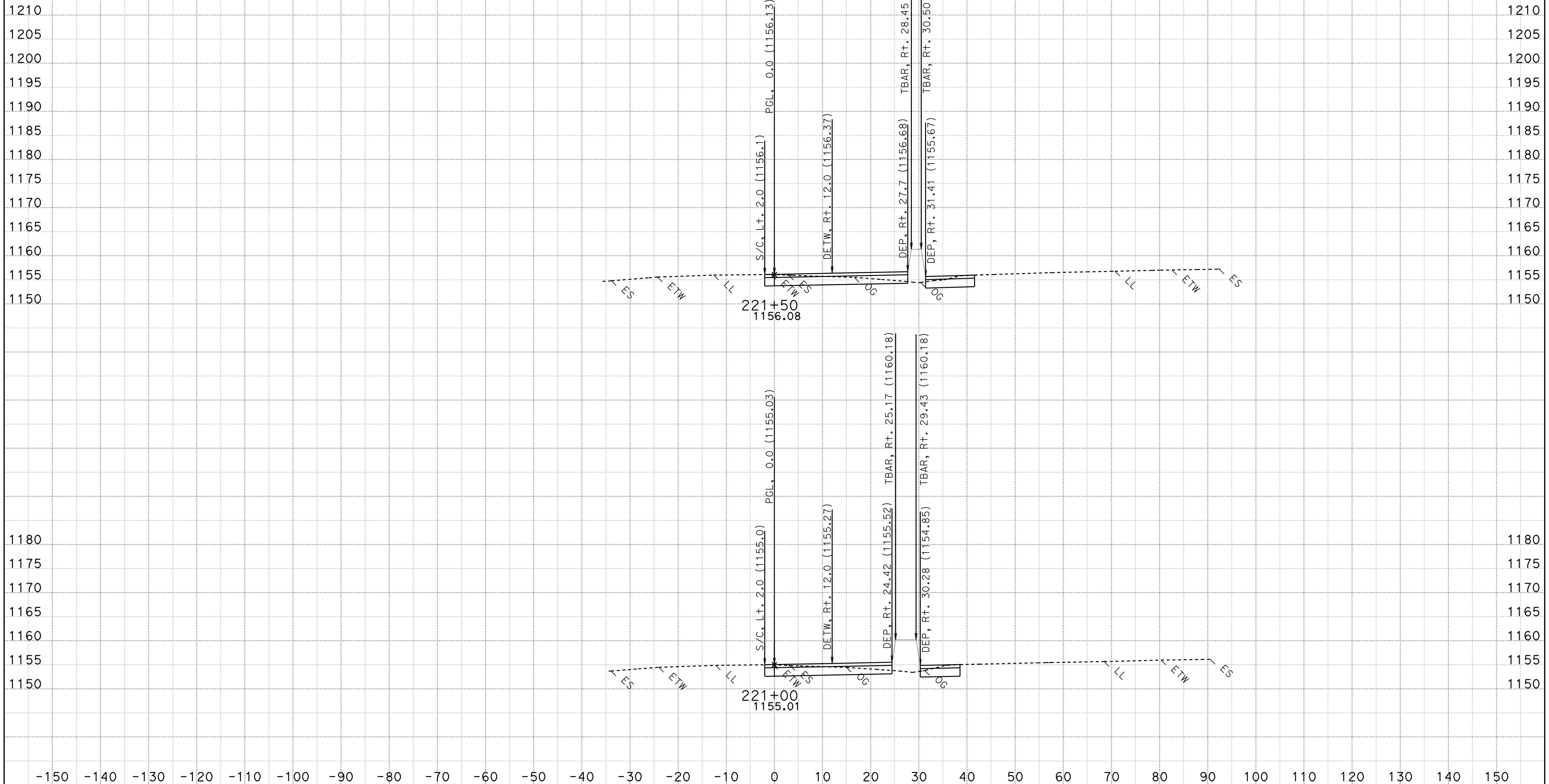
CONTRACT: 3a7121
 DIST/CO/RTE/PM: 03-ED 50-R2.9/6.7
 PROJECT ID: ED 50 HOV

SCALE: 1" = 10' Horiz.
 1" = 10' Vert.

All Dimensions are US Survey Feet

DWB1
CROSS SECTIONS
 SHEET 94 OF XXX

FOR EARTHWORK DEVELOPMENT ONLY



CREATED BY: G. Lopez (PGL IS THE PROFILE AT "DWB1" ALIGNMENT)
 DATE: 11/16/2011

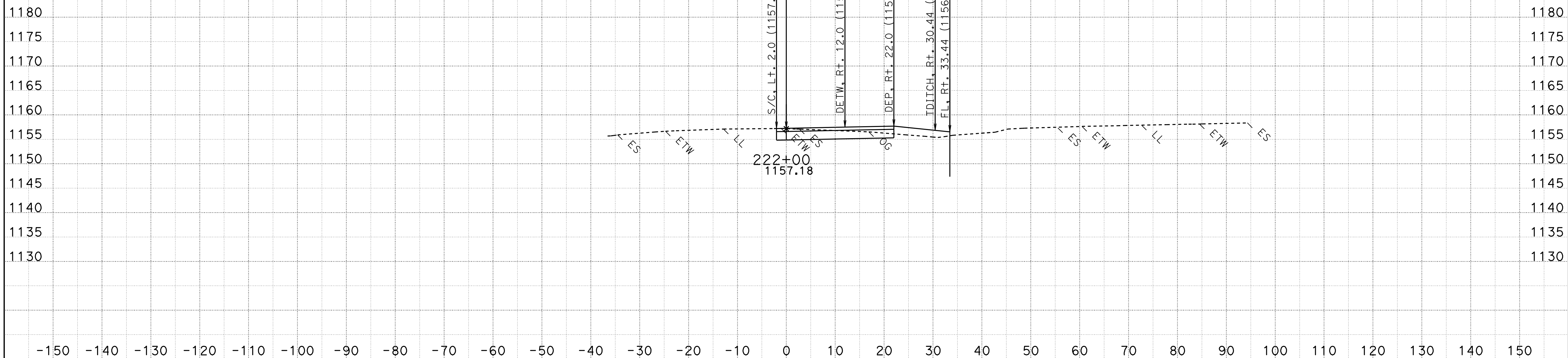
CONTRACT: 3a7121
 DIST/CO/RTE/PM: 03-ED 50-R2.9/6.7
 PROJECT ID: ED 50 HOV

SCALE: 1" = 10' Horiz.
 1" = 10' Vert.

All Dimensions are US Survey Feet

DWB1
CROSS SECTIONS
 SHEET 95 OF XXX

FOR EARTHWORK DEVELOPMENT ONLY



CREATED BY: G. Lopez (PGL IS THE PROFILE AT "DWB1" ALIGNMENT)
 DATE: 11/16/2011

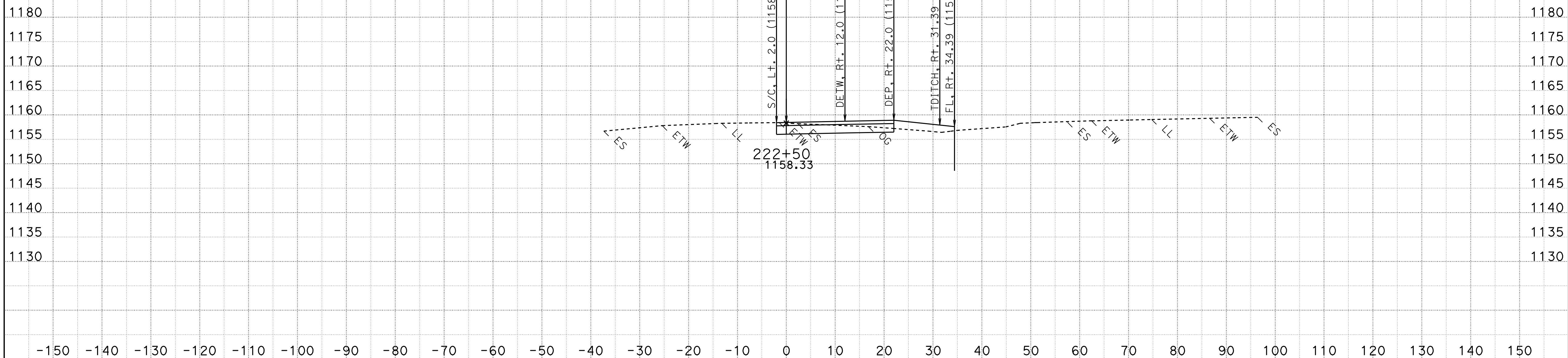
CONTRACT: 3a7121
 DIST/CO/RTE/PM: 03-ED 50-R2.9/6.7
 PROJECT ID: ED 50 HOV

SCALE: 1" = 10' Horiz.
 1" = 10' Vert.

All Dimensions are US Survey Feet

DWB1
CROSS SECTIONS
 SHEET 96 OF XXX

FOR EARTHWORK DEVELOPMENT ONLY



CREATED BY: G. Lopez (PGL IS THE PROFILE AT "DWB1" ALIGNMENT)
 DATE: 11/16/2011

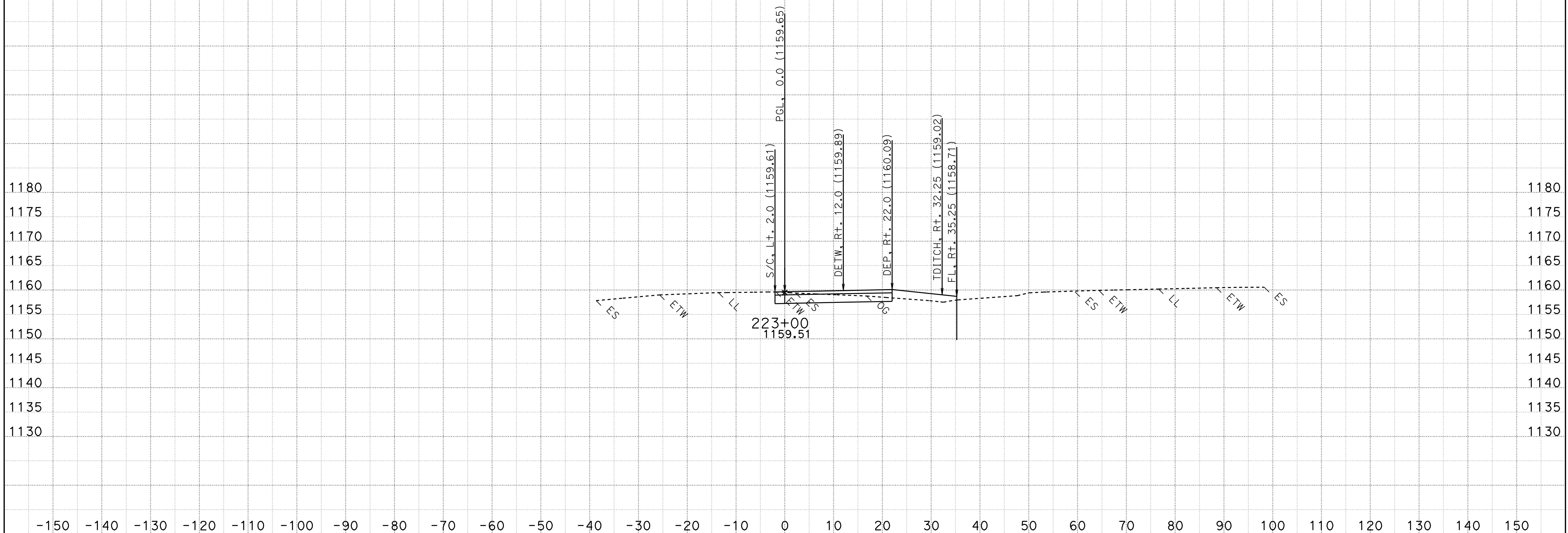
CONTRACT: 3a7121
 DIST/CO/RTE/PM: 03-ED 50-R2.9/6.7
 PROJECT ID: ED 50 HOV

SCALE: 1" = 10' Horiz.
 1" = 10' Vert.

All Dimensions are US Survey Feet

DWB1
CROSS SECTIONS
 SHEET 97 OF XXX

FOR EARTHWORK DEVELOPMENT ONLY



CREATED BY: G. Lopez (PGL IS THE PROFILE AT "DWB1" ALIGNMENT)
 DATE: 11/16/2011

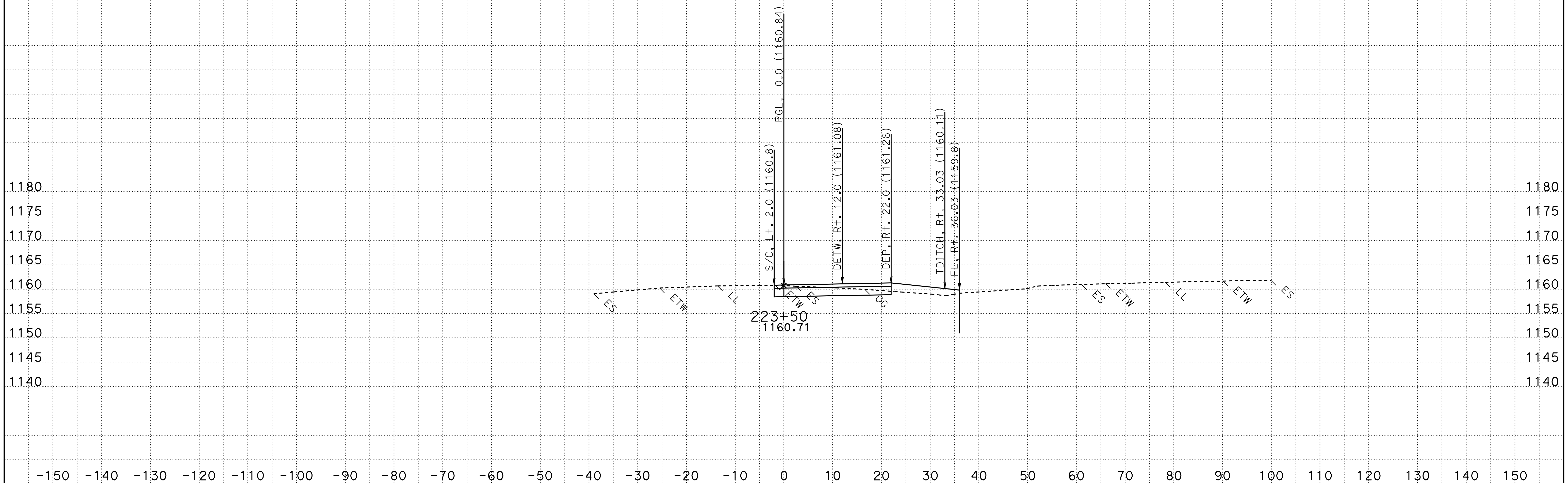
CONTRACT: 3a7121
 DIST/CO/RTE/PM: 03-ED 50-R2.9/6.7
 PROJECT ID: ED 50 HOV

SCALE: 1" = 10' Horiz.
 1" = 10' Vert.

All Dimensions are US Survey Feet

DWB1
CROSS SECTIONS
 SHEET 98 OF XXX

FOR EARTHWORK DEVELOPMENT ONLY



CREATED BY: G. Lopez (PGL IS THE PROFILE AT "DWB1" ALIGNMENT)
 DATE: 11/16/2011

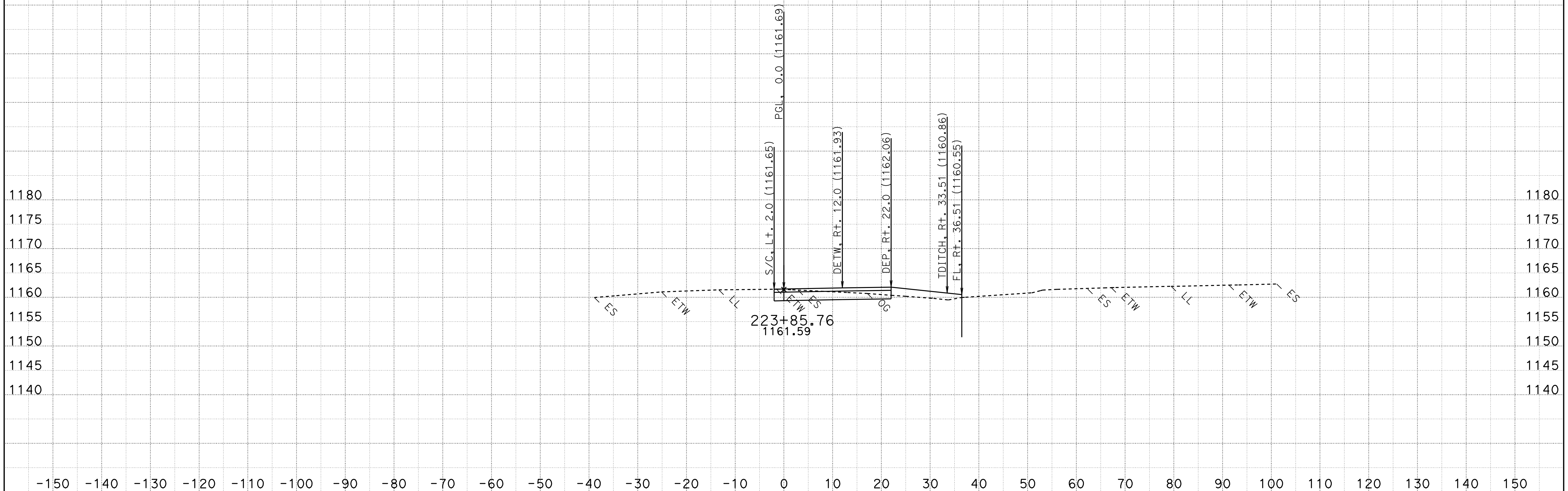
CONTRACT: 3a7121
 DIST/CO/RTE/PM: 03-ED 50-R2.9/6.7
 PROJECT ID: ED 50 HOV

SCALE: 1" = 10' Horiz.
 1" = 10' Vert.

All Dimensions are US Survey Feet

DWB1
CROSS SECTIONS
 SHEET 99 OF XXX

FOR EARTHWORK DEVELOPMENT ONLY



CREATED BY: G. Lopez (PGL IS THE PROFILE AT "DWB1" ALIGNMENT)
 DATE: 11/16/2011

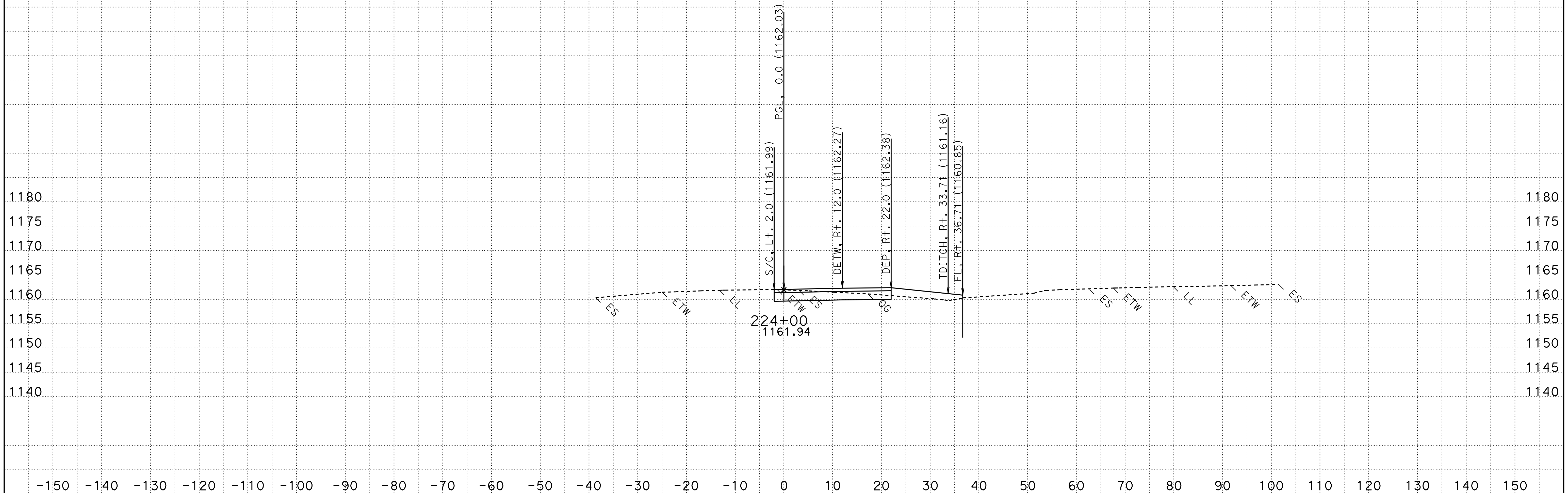
CONTRACT: 3a7121
 DIST/CO/RTE/PM: 03-ED 50-R2.9/6.7
 PROJECT ID: ED 50 HOV

SCALE: 1" = 10' Horiz.
 1" = 10' Vert.

All Dimensions are US Survey Feet

DWB1
CROSS SECTIONS
 SHEET 100 OF XXX

FOR EARTHWORK DEVELOPMENT ONLY



CREATED BY: G. Lopez (PGL IS THE PROFILE AT "DWB1" ALIGNMENT)
 DATE: 11/16/2011

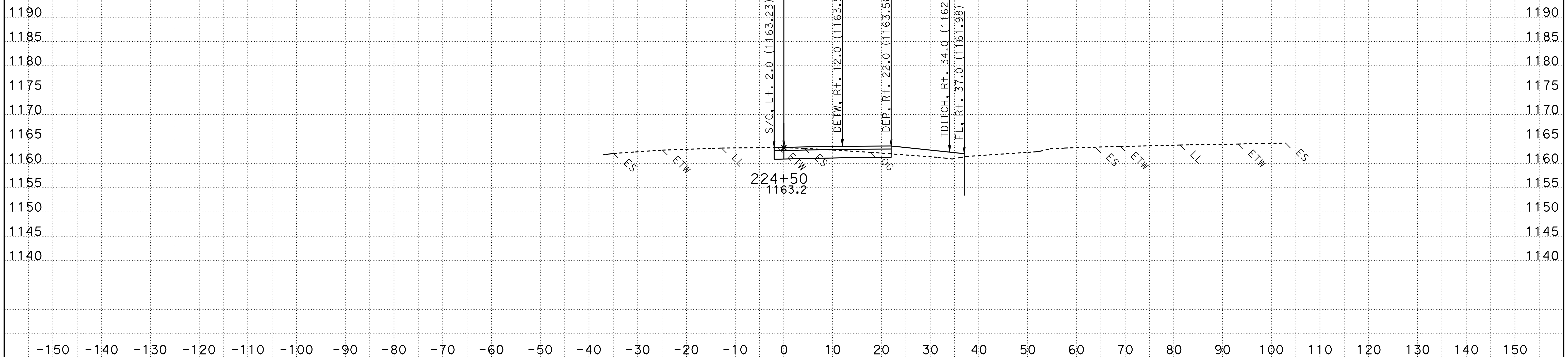
CONTRACT: 3a7121
 DIST/CO/RTE/PM: 03-ED 50-R2.9/6.7
 PROJECT ID: ED 50 HOV

SCALE: 1" = 10' Horiz.
 1" = 10' Vert.

All Dimensions are US Survey Feet

DWB1
CROSS SECTIONS
 SHEET 101 OF XXX

FOR EARTHWORK DEVELOPMENT ONLY



CREATED BY: G. Lopez (PGL IS THE PROFILE AT "DWB1" ALIGNMENT)
 DATE: 11/16/2011

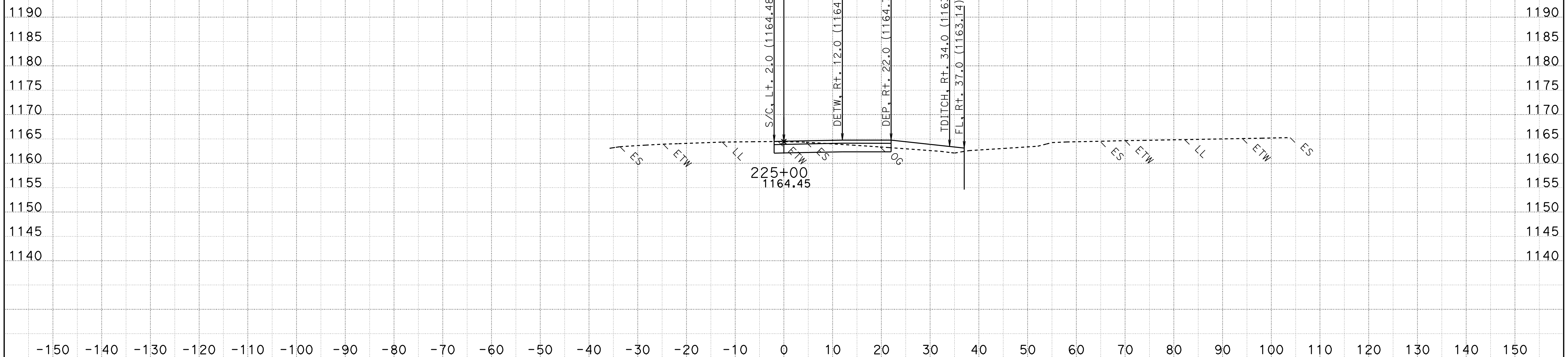
CONTRACT: 3a7121
 DIST/CO/RTE/PM: 03-ED 50-R2.9/6.7
 PROJECT ID: ED 50 HOV

SCALE: 1" = 10' Horiz.
 1" = 10' Vert.

All Dimensions are US Survey Feet

DWB1
CROSS SECTIONS
 SHEET 102 OF XXX

FOR EARTHWORK DEVELOPMENT ONLY



CREATED BY: G. Lopez (PGL IS THE PROFILE AT "DWB1" ALIGNMENT)
 DATE: 11/16/2011

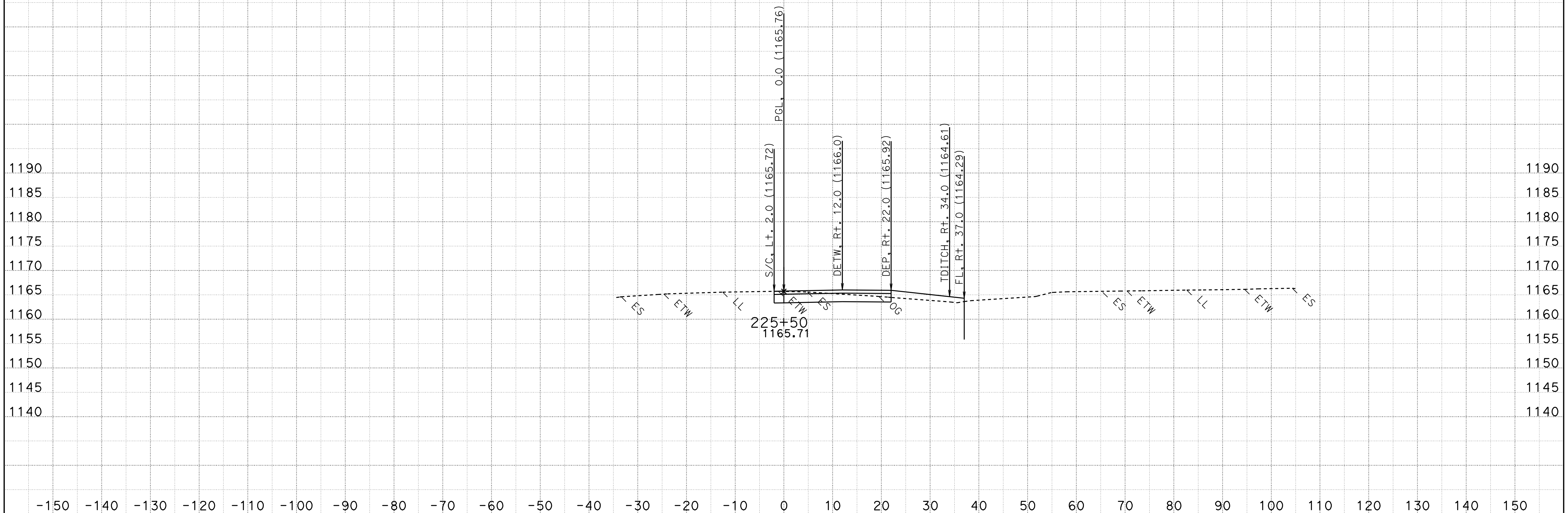
CONTRACT: 3a7121
 DIST/CO/RTE/PM: 03-ED 50-R2.9/6.7
 PROJECT ID: ED 50 HOV

SCALE: 1" = 10' Horiz.
 1" = 10' Vert.

All Dimensions are US Survey Feet

DWB1
CROSS SECTIONS
 SHEET 103 OF XXX

FOR EARTHWORK DEVELOPMENT ONLY



CREATED BY: G. Lopez (PGL IS THE PROFILE AT "DWB1" ALIGNMENT)
 DATE: 11/16/2011

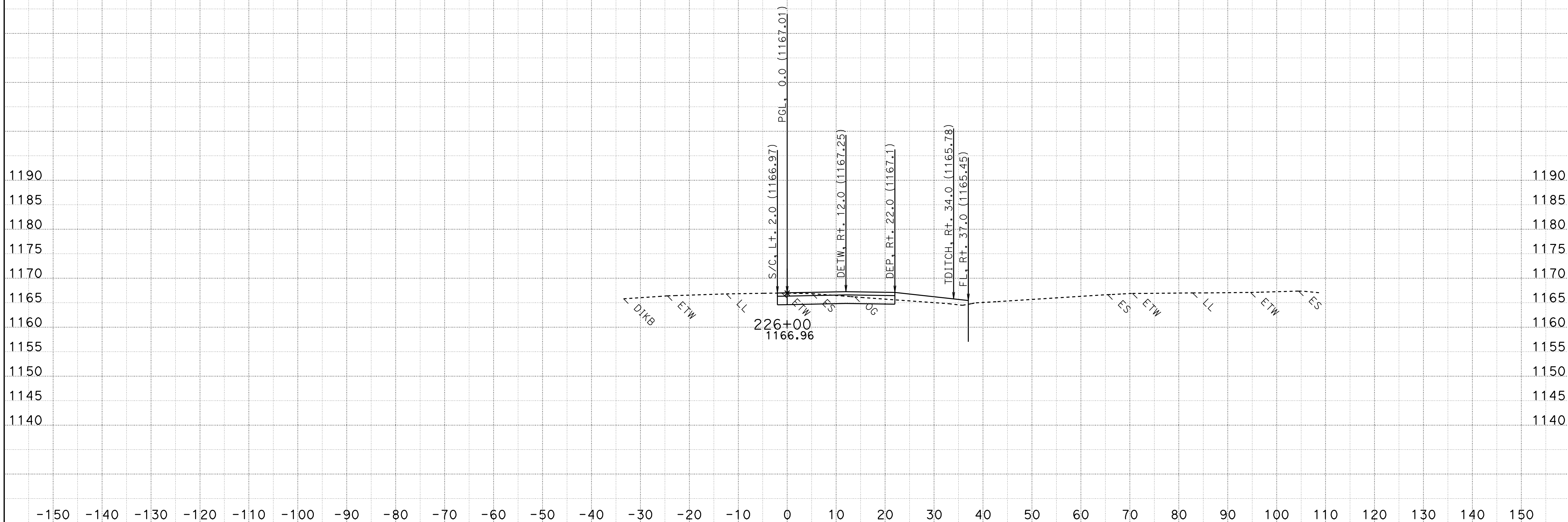
CONTRACT: 3a7121
 DIST/CO/RTE/PM: 03-ED 50-R2.9/6.7
 PROJECT ID: ED 50 HOV

SCALE: 1" = 10' Horiz.
 1" = 10' Vert.

All Dimensions are US Survey Feet

DWB1
CROSS SECTIONS
 SHEET 104 OF XXX

FOR EARTHWORK DEVELOPMENT ONLY



CREATED BY: G. Lopez (PGL IS THE PROFILE AT "DWB1" ALIGNMENT)
 DATE: 11/16/2011

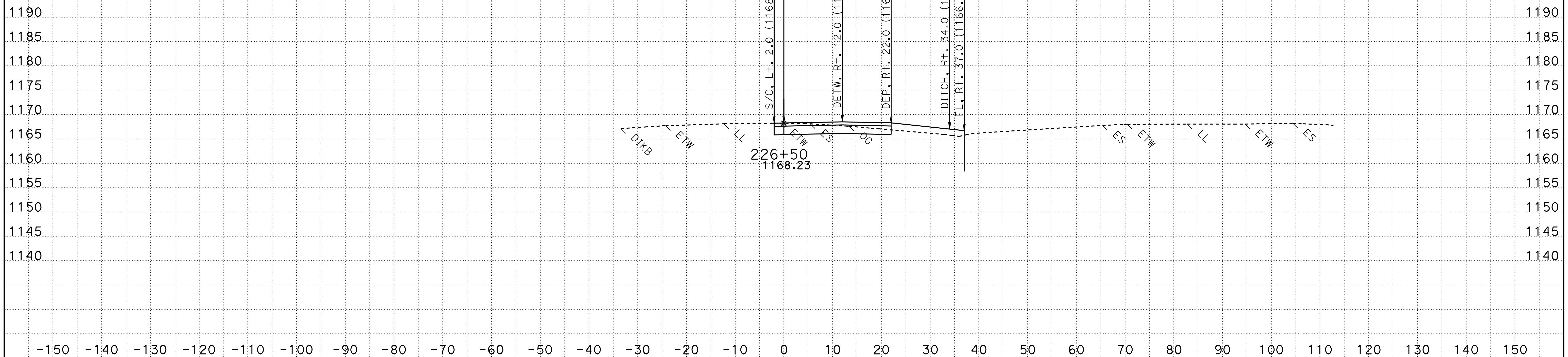
CONTRACT: 3a7121
 DIST/CO/RTE/PM: 03-ED 50-R2.9/6.7
 PROJECT ID: ED 50 HOV

SCALE: 1" = 10' Horiz.
 1" = 10' Vert.

All Dimensions are US Survey Feet

DWB1
CROSS SECTIONS
 SHEET 105 OF XXX

FOR EARTHWORK DEVELOPMENT ONLY



CREATED BY: G. Lopez (PGL IS THE PROFILE AT "DWB1" ALIGNMENT)
 DATE: 11/16/2011

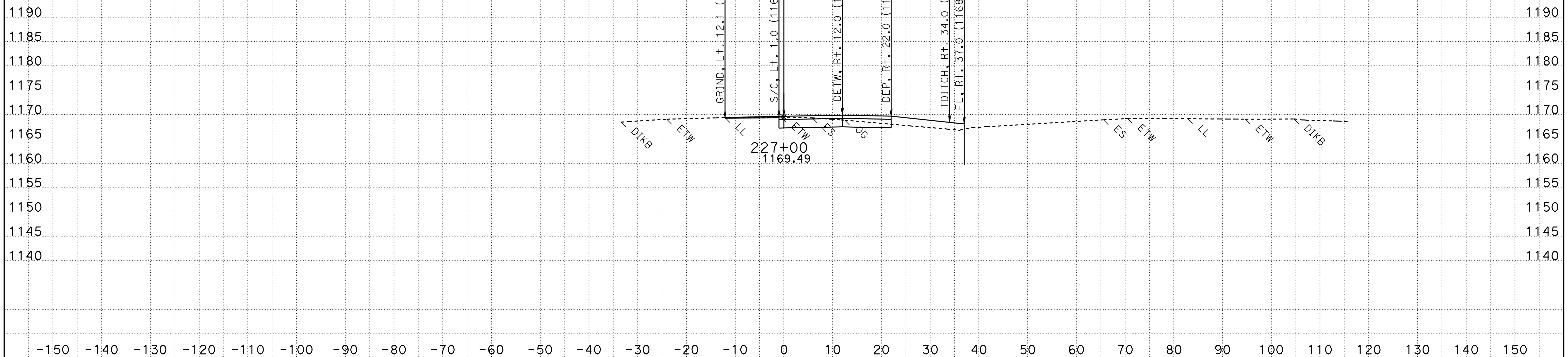
CONTRACT: 3a7121
 DIST/CO/RTE/PM: 03-ED 50-R2.9/6.7
 PROJECT ID: ED 50 HOV

SCALE: 1" = 10' Horiz.
 1" = 10' Vert.

All Dimensions are US Survey Feet

DWB1
CROSS SECTIONS
 SHEET 106 OF XXX

FOR EARTHWORK DEVELOPMENT ONLY



CREATED BY: G. Lopez (PGL IS THE PROFILE AT "DWB1" ALIGNMENT)
 DATE: 11/16/2011

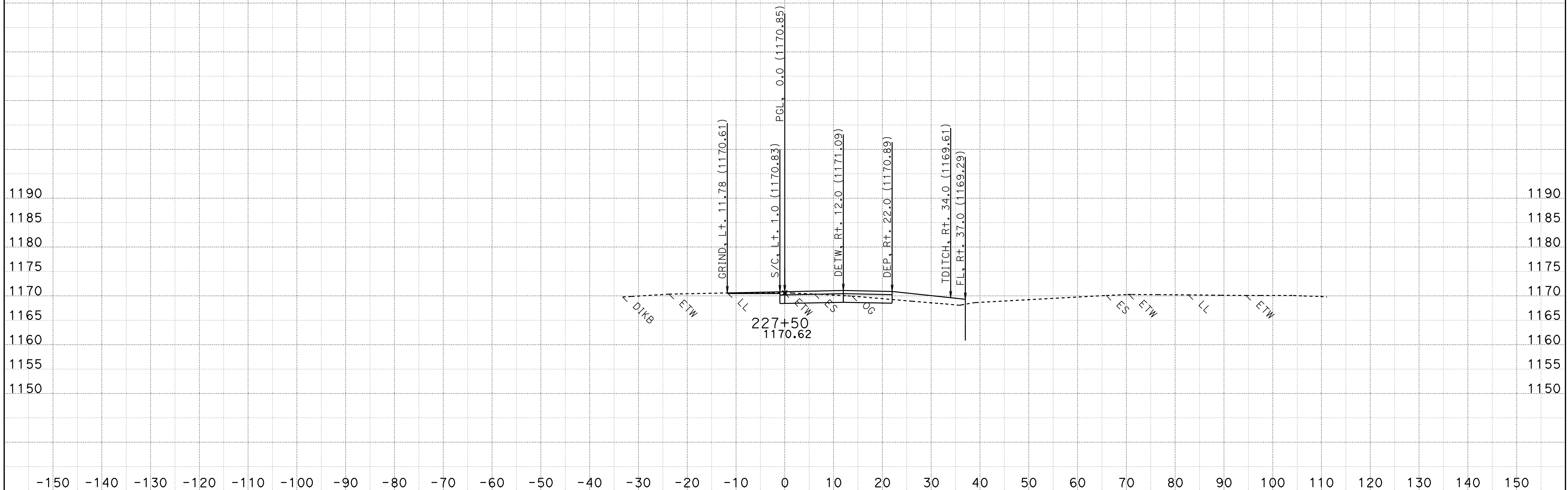
CONTRACT: 3a7121
 DIST/CO/RTE/PM: 03-ED 50-R2.9/6.7
 PROJECT ID: ED 50 HOV

SCALE: 1" = 10' Horiz.
 1" = 10' Vert.

All Dimensions are US Survey Feet

DWB1
CROSS SECTIONS
 SHEET 107 OF XXX

FOR EARTHWORK DEVELOPMENT ONLY



CREATED BY: G. Lopez (PGL IS THE PROFILE AT "DWB1" ALIGNMENT)
 DATE: 11/16/2011

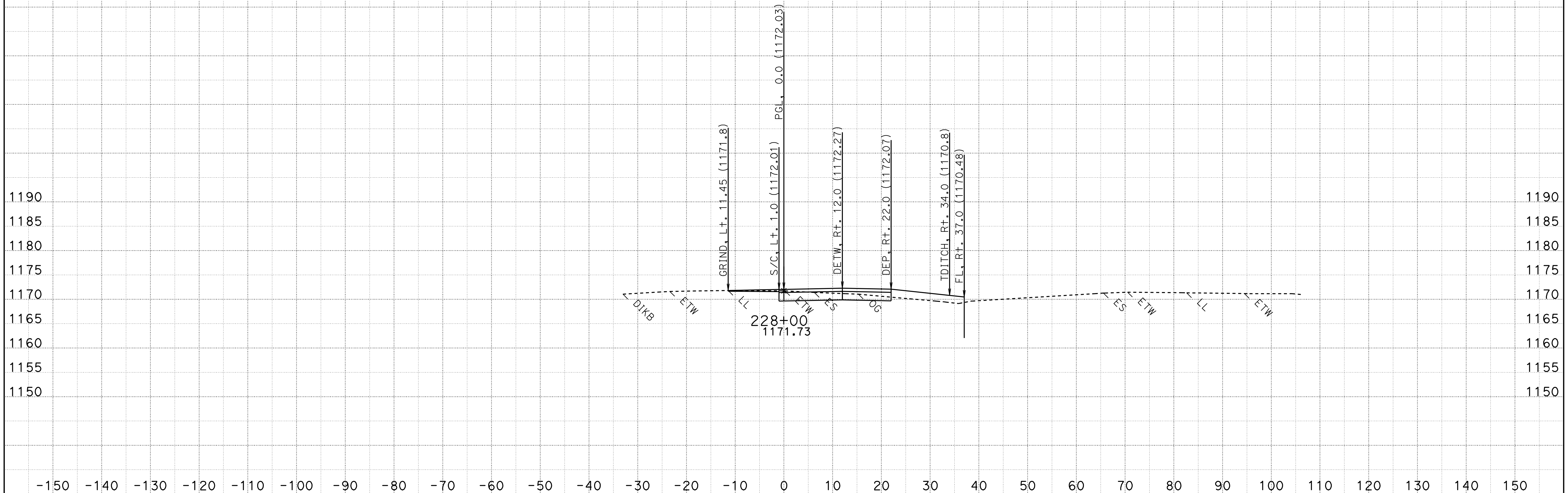
CONTRACT: 3a7121
 DIST/CO/RTE/PM: 03-ED 50-R2.9/6.7
 PROJECT ID: ED 50 HOV

SCALE: 1" = 10' Horiz.
 1" = 10' Vert.

All Dimensions are US Survey Feet

DWB1
CROSS SECTIONS
 SHEET 108 OF XXX

FOR EARTHWORK DEVELOPMENT ONLY



CREATED BY: G. Lopez (PGL IS THE PROFILE AT "DWB1" ALIGNMENT)
 DATE: 11/16/2011

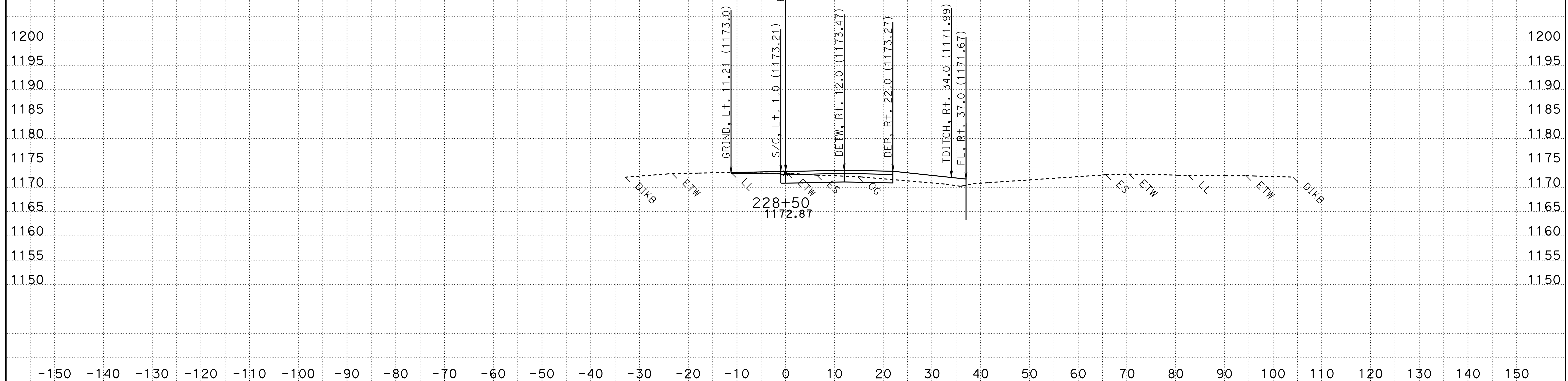
CONTRACT: 3a7121
 DIST/CO/RTE/PM: 03-ED 50-R2.9/6.7
 PROJECT ID: ED 50 HOV

SCALE: 1" = 10' Horiz.
 1" = 10' Vert.

All Dimensions are US Survey Feet

DWB1
CROSS SECTIONS
 SHEET 109 OF XXX

FOR EARTHWORK DEVELOPMENT ONLY



CREATED BY: G. Lopez (PGL IS THE PROFILE AT "DWB1" ALIGNMENT)
 DATE: 11/16/2011

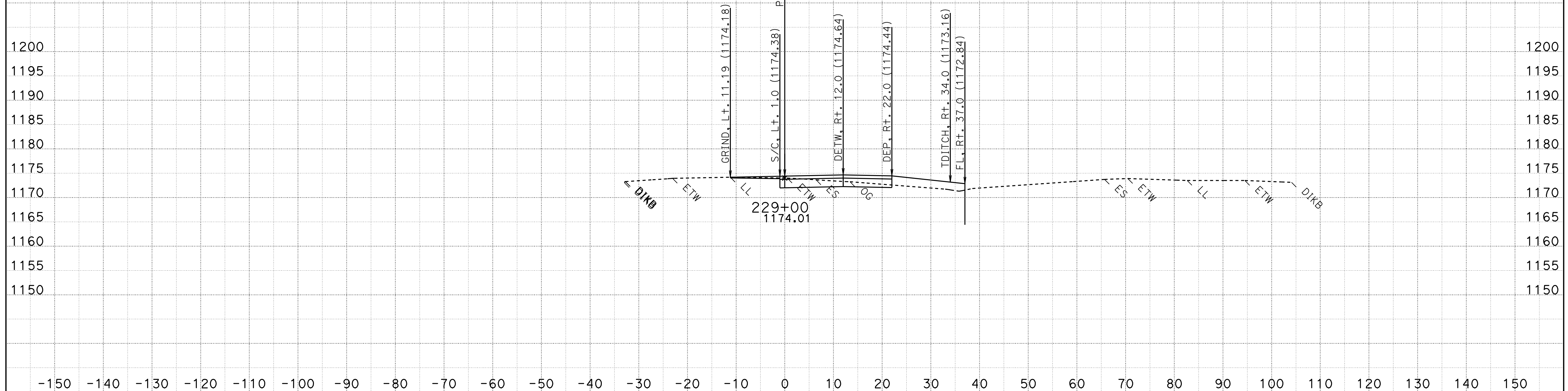
CONTRACT: 3a7121
 DIST/CO/RTE/PM: 03-ED 50-R2.9/6.7
 PROJECT ID: ED 50 HOV

SCALE: 1" = 10' Horiz.
 1" = 10' Vert.

All Dimensions are US Survey Feet

DWB1
CROSS SECTIONS
 SHEET 110 OF XXX

FOR EARTHWORK DEVELOPMENT ONLY



CREATED BY: G. Lopez (PGL IS THE PROFILE AT "DWB1" ALIGNMENT)
 DATE: 11/16/2011

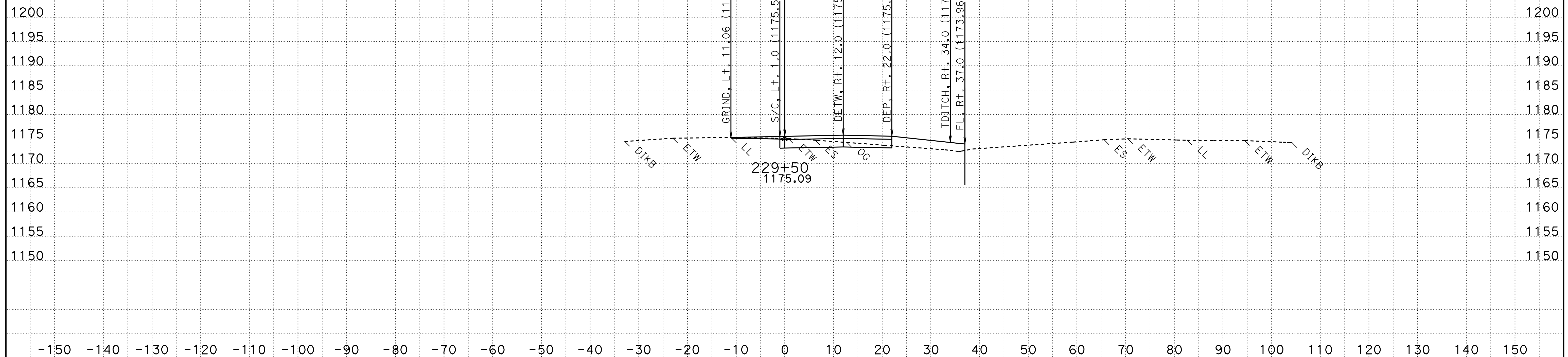
CONTRACT: 3a7121
 DIST/CO/RTE/PM: 03-ED 50-R2.9/6.7
 PROJECT ID: ED 50 HOV

SCALE: 1" = 10' Horiz.
 1" = 10' Vert.

All Dimensions are US Survey Feet

DWB1
CROSS SECTIONS
 SHEET 111 OF XXX

FOR EARTHWORK DEVELOPMENT ONLY



CREATED BY: G. Lopez (PGL IS THE PROFILE AT "DWB1" ALIGNMENT)
 DATE: 11/16/2011

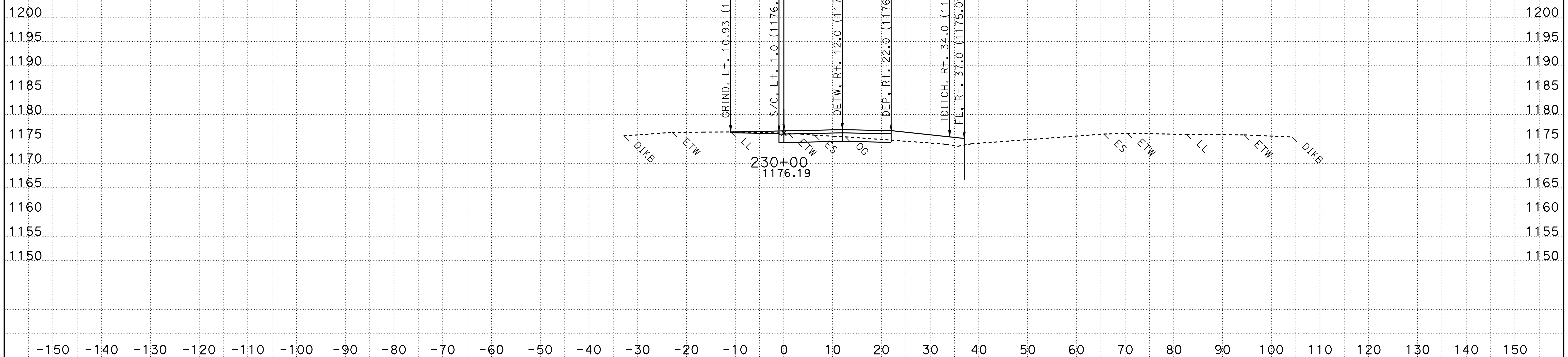
CONTRACT: 3a7121
 DIST/CO/RTE/PM: 03-ED 50-R2.9/6.7
 PROJECT ID: ED 50 HOV

SCALE: 1" = 10' Horiz.
 1" = 10' Vert.

All Dimensions are US Survey Feet

DWB1
CROSS SECTIONS
 SHEET 112 OF XXX

FOR EARTHWORK DEVELOPMENT ONLY



CREATED BY: G. Lopez (PGL IS THE PROFILE AT "DWB1" ALIGNMENT)
 DATE: 11/16/2011

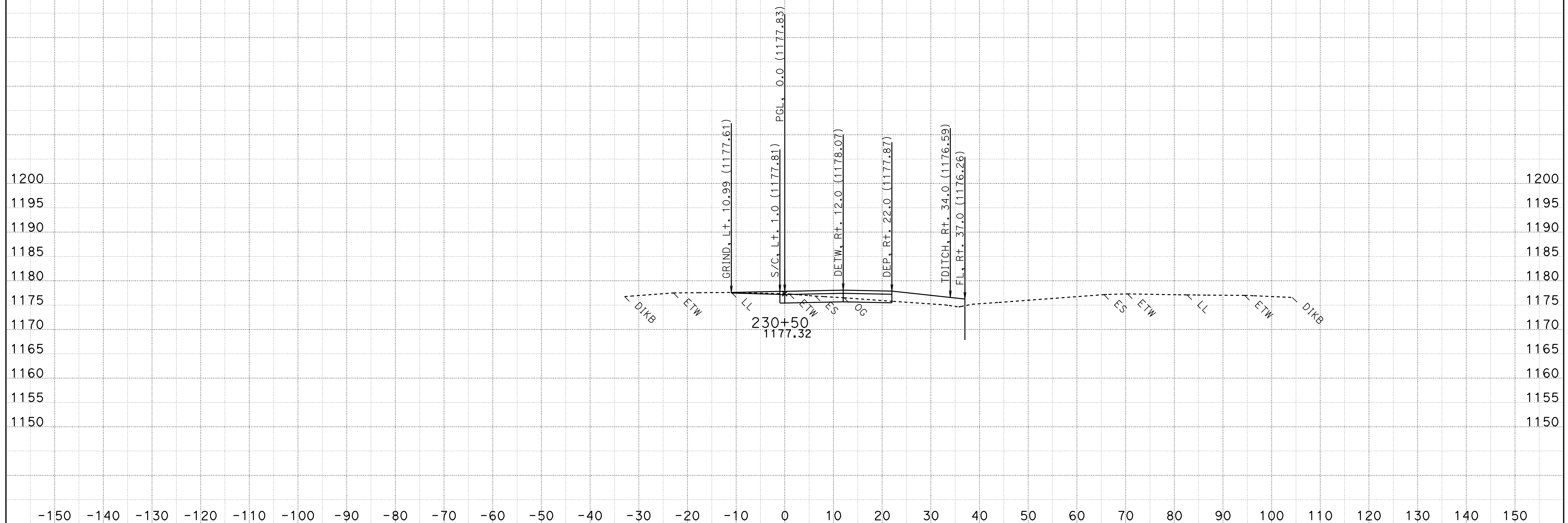
CONTRACT: 3a7121
 DIST/CO/RTE/PM: 03-ED 50-R2.9/6.7
 PROJECT ID: ED 50 HOV

SCALE: 1" = 10' Horiz.
 1" = 10' Vert.

All Dimensions are US Survey Feet

DWB1
CROSS SECTIONS
 SHEET 113 OF XXX

FOR EARTHWORK DEVELOPMENT ONLY



CREATED BY: G. Lopez (PGL IS THE PROFILE AT "DWB1" ALIGNMENT)
 DATE: 11/16/2011

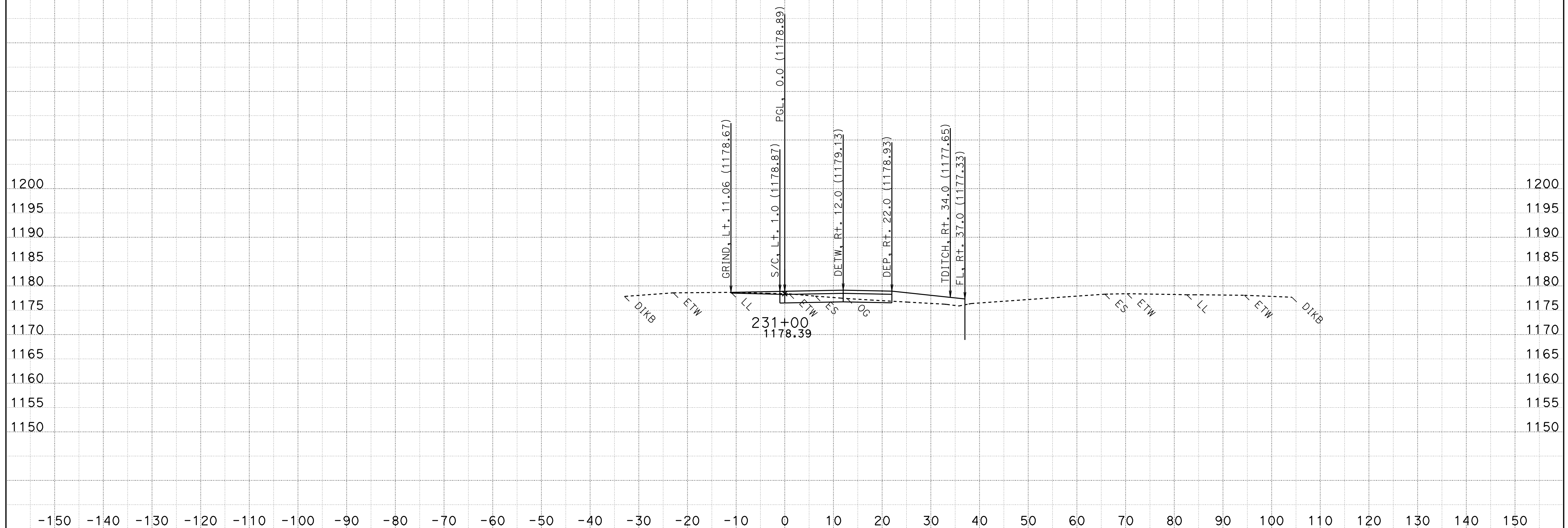
CONTRACT: 3a7121
 DIST/CO/RTE/PM: 03-ED 50-R2.9/6.7
 PROJECT ID: ED 50 HOV

SCALE: 1" = 10' Horiz.
 1" = 10' Vert.

All Dimensions are US Survey Feet

DWB1
CROSS SECTIONS
 SHEET 114 OF XXX

FOR EARTHWORK DEVELOPMENT ONLY



CREATED BY: G. Lopez (PGL IS THE PROFILE AT "DWB1" ALIGNMENT)
 DATE: 11/16/2011

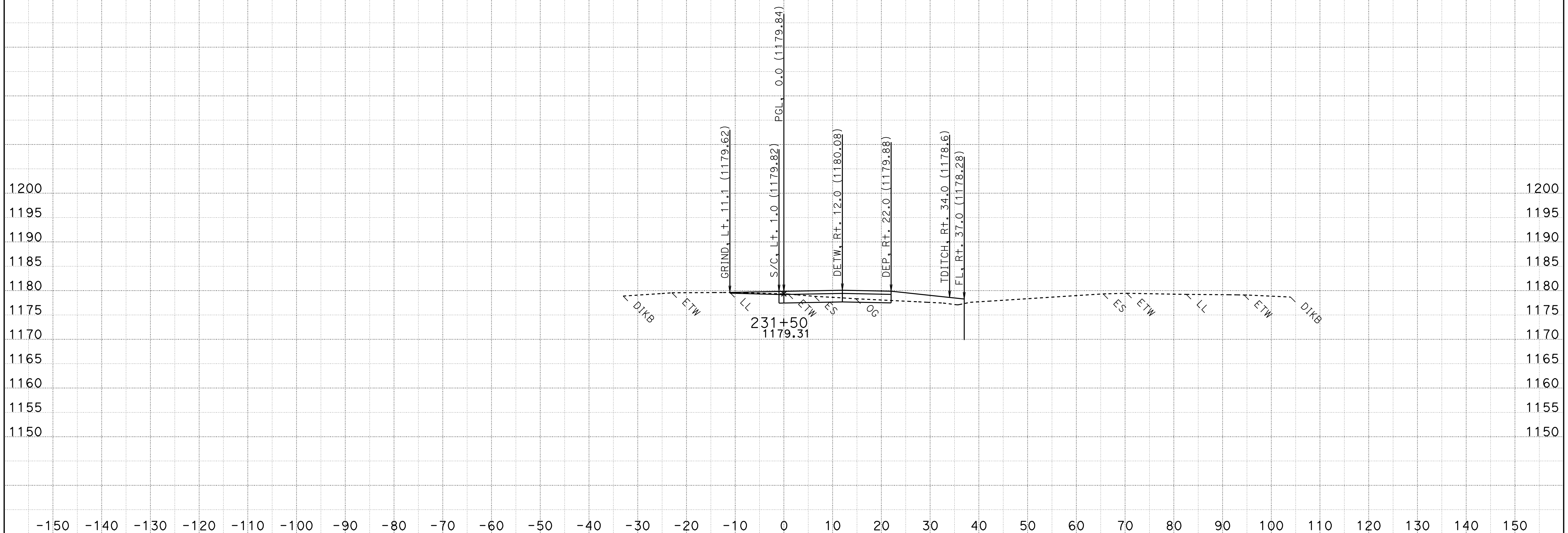
CONTRACT: 3a7121
 DIST/CO/RTE/PM: 03-ED 50-R2.9/6.7
 PROJECT ID: ED 50 HOV

SCALE: 1" = 10' Horiz.
 1" = 10' Vert.

All Dimensions are US Survey Feet

DWB1
CROSS SECTIONS
 SHEET 115 OF XXX

FOR EARTHWORK DEVELOPMENT ONLY



CREATED BY: G. Lopez (PGL IS THE PROFILE AT "DWB1" ALIGNMENT)
 DATE: 11/16/2011

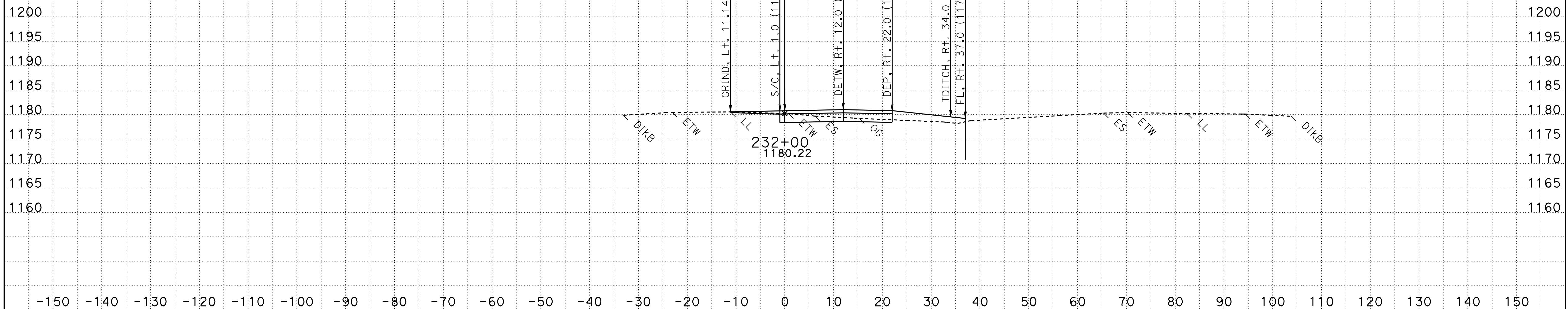
CONTRACT: 3a7121
 DIST/CO/RTE/PM: 03-ED 50-R2.9/6.7
 PROJECT ID: ED 50 HOV

SCALE: 1" = 10' Horiz.
 1" = 10' Vert.

All Dimensions are US Survey Feet

DWB1
CROSS SECTIONS
 SHEET 116 OF XXX

FOR EARTHWORK DEVELOPMENT ONLY



CREATED BY: G. Lopez (PGL IS THE PROFILE AT "DWB1" ALIGNMENT)
 DATE: 11/16/2011

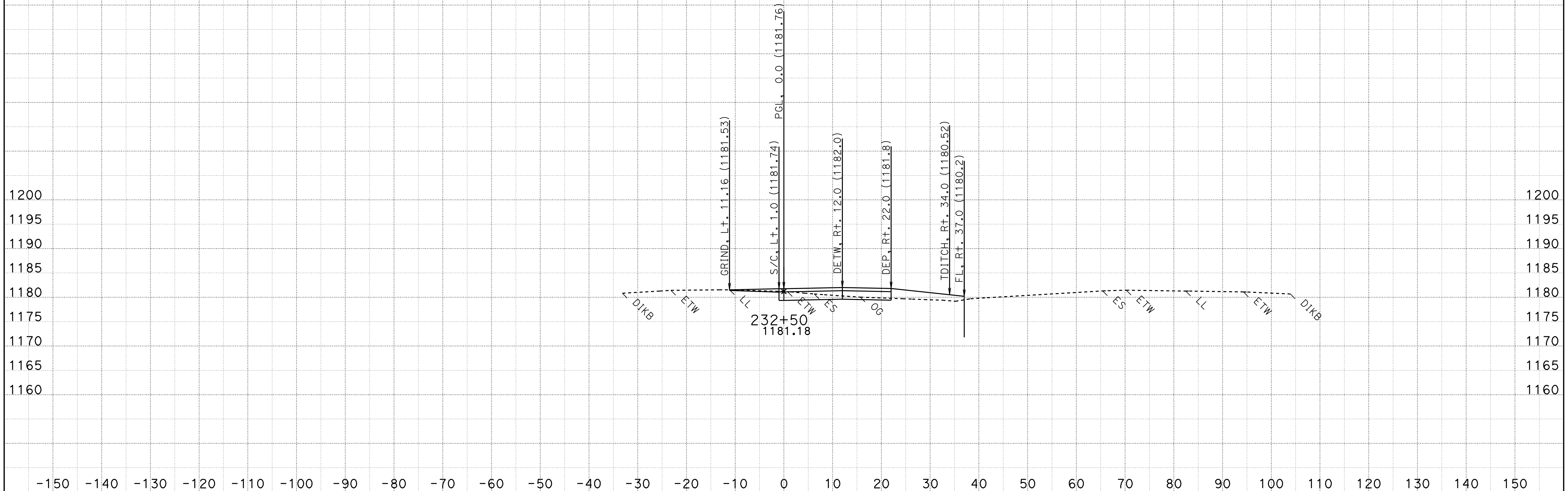
CONTRACT: 3a7121
 DIST/CO/RTE/PM: 03-ED 50-R2.9/6.7
 PROJECT ID: ED 50 HOV

SCALE: 1" = 10' Horiz.
 1" = 10' Vert.

All Dimensions are US Survey Feet

DWB1
CROSS SECTIONS
 SHEET 117 OF XXX

FOR EARTHWORK DEVELOPMENT ONLY



CREATED BY: G. Lopez (PGL IS THE PROFILE AT "DWB1" ALIGNMENT)
 DATE: 11/16/2011

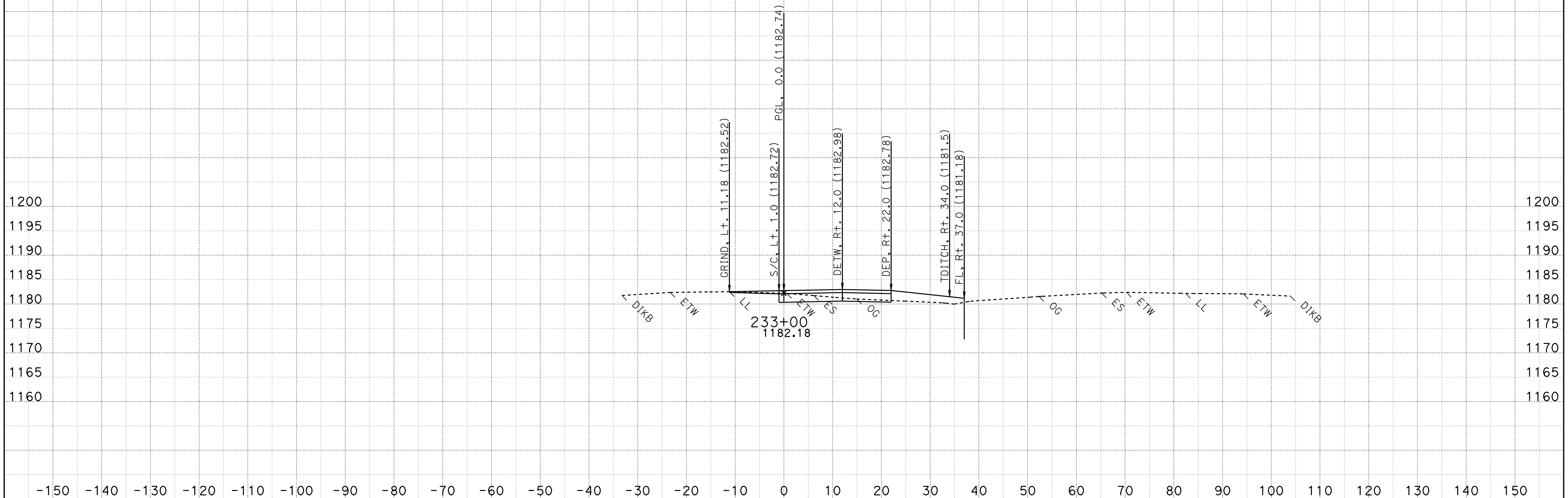
CONTRACT: 3a7121
 DIST/CO/RTE/PM: 03-ED 50-R2.9/6.7
 PROJECT ID: ED 50 HOV

SCALE: 1" = 10' Horiz.
 1" = 10' Vert.

All Dimensions are US Survey Feet

DWB1
CROSS SECTIONS
 SHEET 118 OF XXX

FOR EARTHWORK DEVELOPMENT ONLY



CREATED BY: G. Lopez (PGL IS THE PROFILE AT "DWB1" ALIGNMENT)
 DATE: 11/16/2011

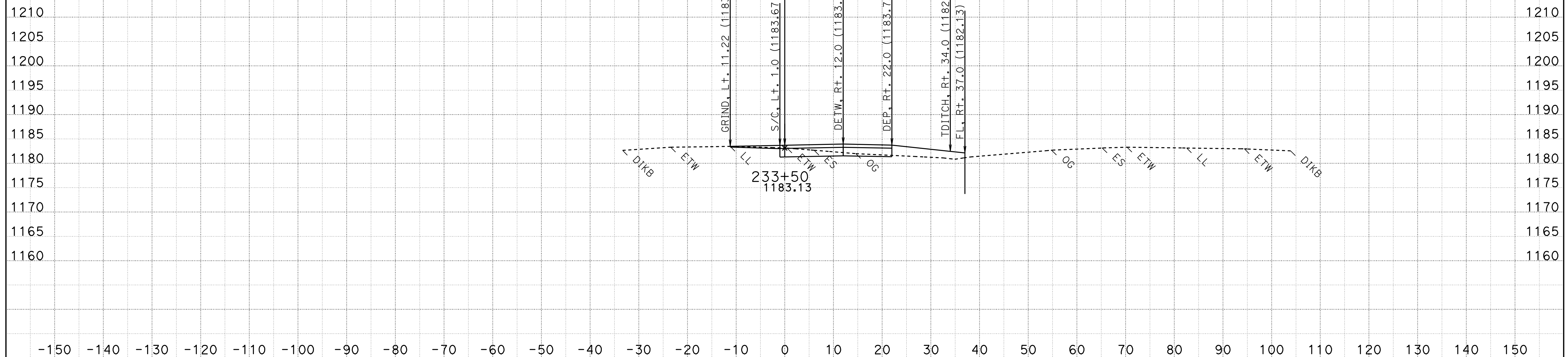
CONTRACT: 3a7121
 DIST/CO/RTE/PM: 03-ED 50-R2.9/6.7
 PROJECT ID: ED 50 HOV

SCALE: 1" = 10' Horiz.
 1" = 10' Vert.

All Dimensions are US Survey Feet

DWB1
CROSS SECTIONS
 SHEET 119 OF XXX

FOR EARTHWORK DEVELOPMENT ONLY



CREATED BY: G. Lopez (PGL IS THE PROFILE AT "DWB1" ALIGNMENT)
 DATE: 11/16/2011

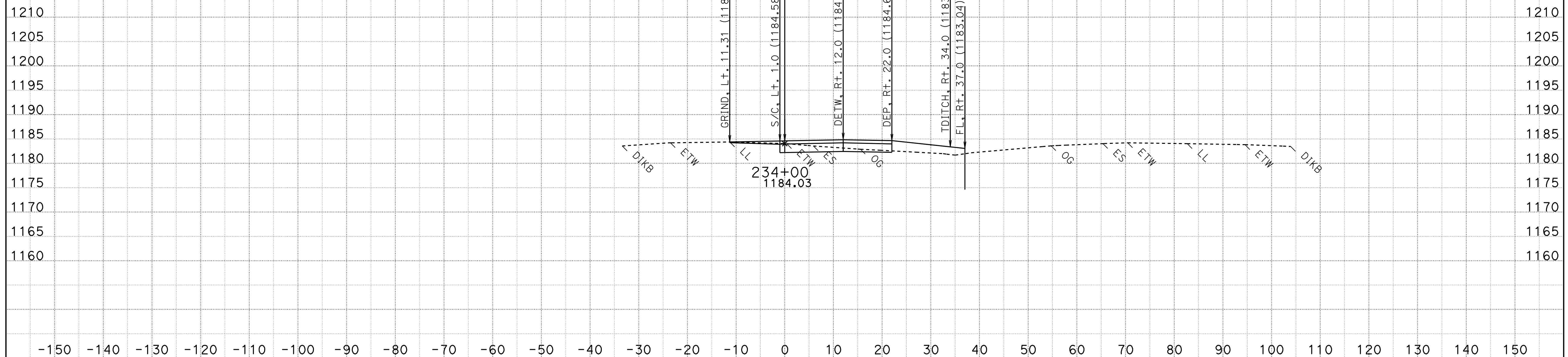
CONTRACT: 3a7121
 DIST/CO/RTE/PM: 03-ED 50-R2.9/6.7
 PROJECT ID: ED 50 HOV

SCALE: 1" = 10' Horiz.
 1" = 10' Vert.

All Dimensions are US Survey Feet

DWB1
CROSS SECTIONS
 SHEET 120 OF XXX

FOR EARTHWORK DEVELOPMENT ONLY



CREATED BY: G. Lopez (PGL IS THE PROFILE AT "DWB1" ALIGNMENT)
 DATE: 11/16/2011

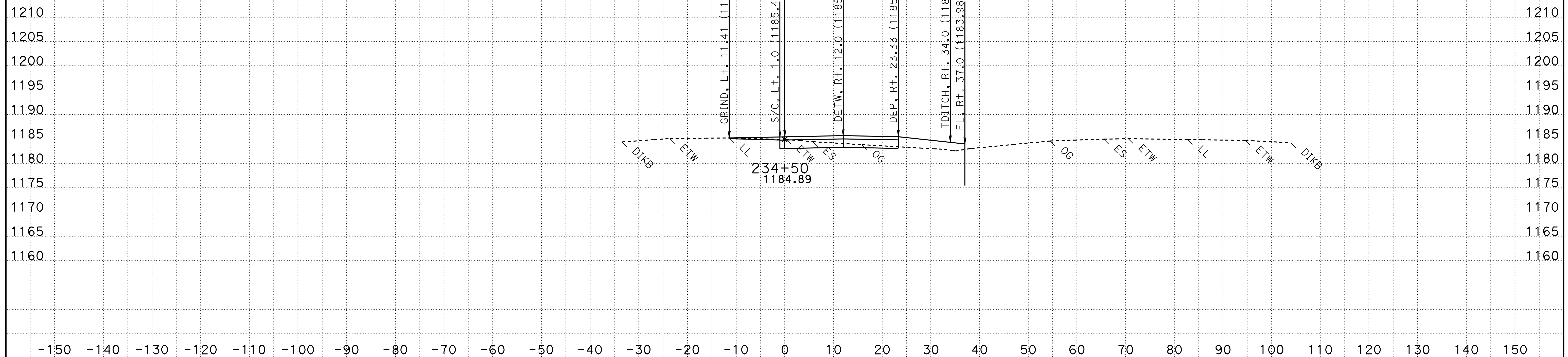
CONTRACT: 3a7121
 DIST/CO/RTE/PM: 03-ED 50-R2.9/6.7
 PROJECT ID: ED 50 HOV

SCALE: 1" = 10' Horiz.
 1" = 10' Vert.

All Dimensions are US Survey Feet

DWB1
CROSS SECTIONS
 SHEET 121 OF XXX

FOR EARTHWORK DEVELOPMENT ONLY



CREATED BY: G. Lopez (PGL IS THE PROFILE AT "DWB1" ALIGNMENT)
 DATE: 11/16/2011

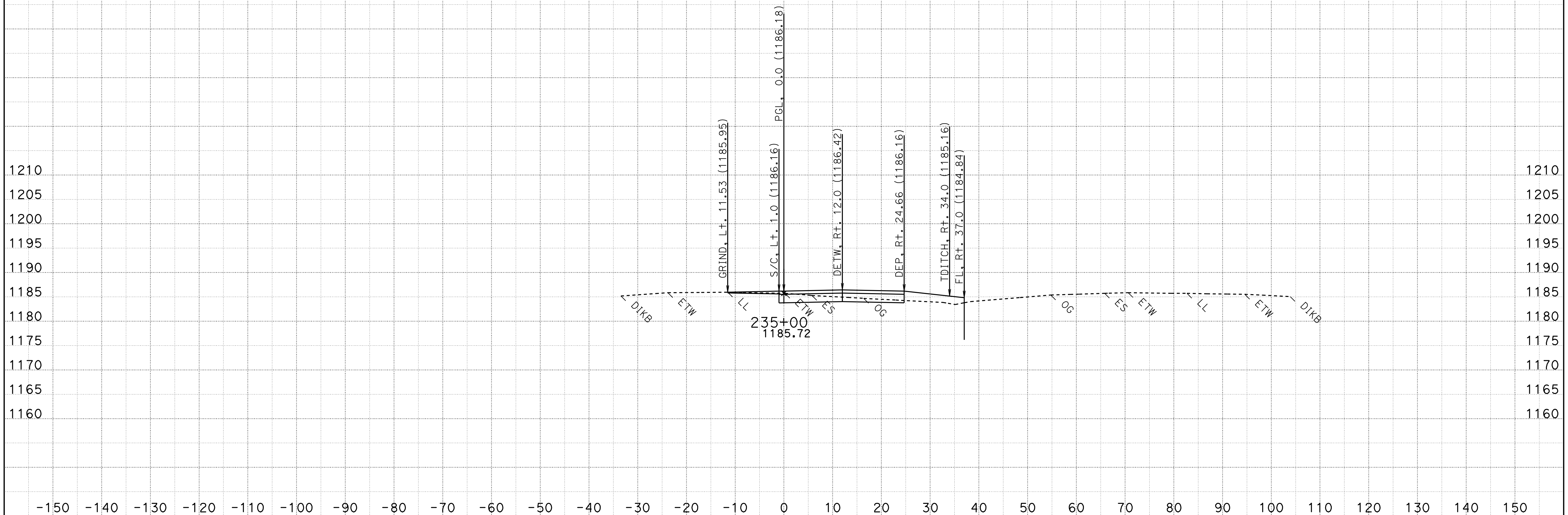
CONTRACT: 3a7121
 DIST/CO/RTE/PM: 03-ED 50-R2.9/6.7
 PROJECT ID: ED 50 HOV

SCALE: 1" = 10' Horiz.
 1" = 10' Vert.

All Dimensions are US Survey Feet

DWB1
CROSS SECTIONS
 SHEET 122 OF XXX

FOR EARTHWORK DEVELOPMENT ONLY



CREATED BY: G. Lopez (PGL IS THE PROFILE AT "DWB1" ALIGNMENT)
 DATE: 11/16/2011

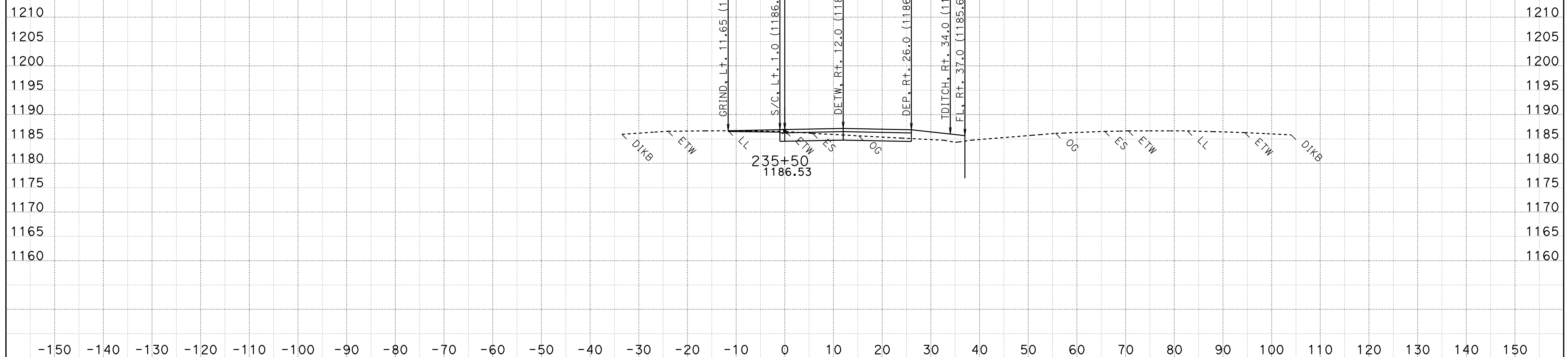
CONTRACT: 3a7121
 DIST/CO/RTE/PM: 03-ED 50-R2.9/6.7
 PROJECT ID: ED 50 HOV

SCALE: 1" = 10' Horiz.
 1" = 10' Vert.

All Dimensions are US Survey Feet

DWB1
CROSS SECTIONS
 SHEET 123 OF XXX

FOR EARTHWORK DEVELOPMENT ONLY



CREATED BY: G. Lopez (PGL IS THE PROFILE AT "DWB1" ALIGNMENT)
 DATE: 11/16/2011

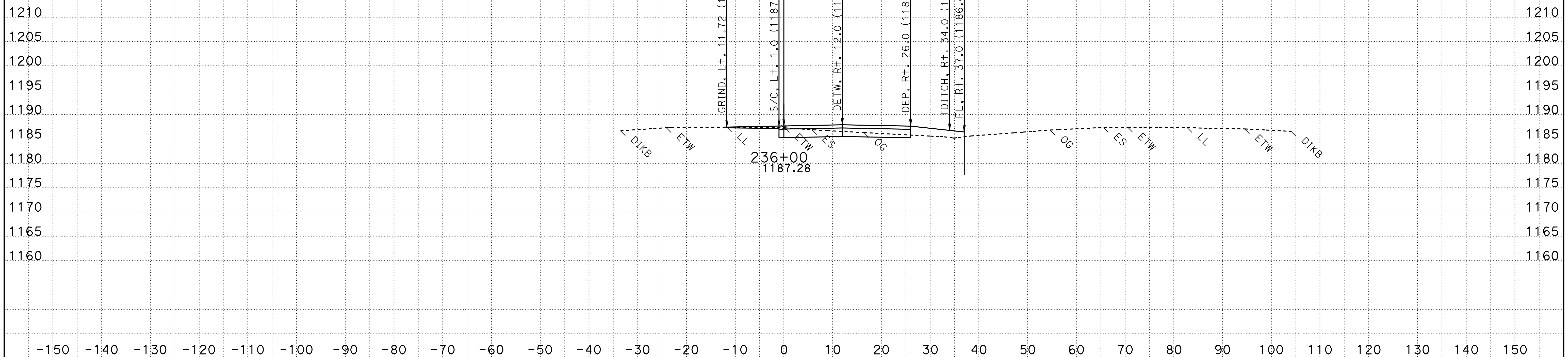
CONTRACT: 3a7121
 DIST/CO/RTE/PM: 03-ED 50-R2.9/6.7
 PROJECT ID: ED 50 HOV

SCALE: 1" = 10' Horiz.
 1" = 10' Vert.

All Dimensions are US Survey Feet

DWB1
CROSS SECTIONS
 SHEET 124 OF XXX

FOR EARTHWORK DEVELOPMENT ONLY



CREATED BY: G. Lopez (PGL IS THE PROFILE AT "DWB1" ALIGNMENT)
 DATE: 11/16/2011

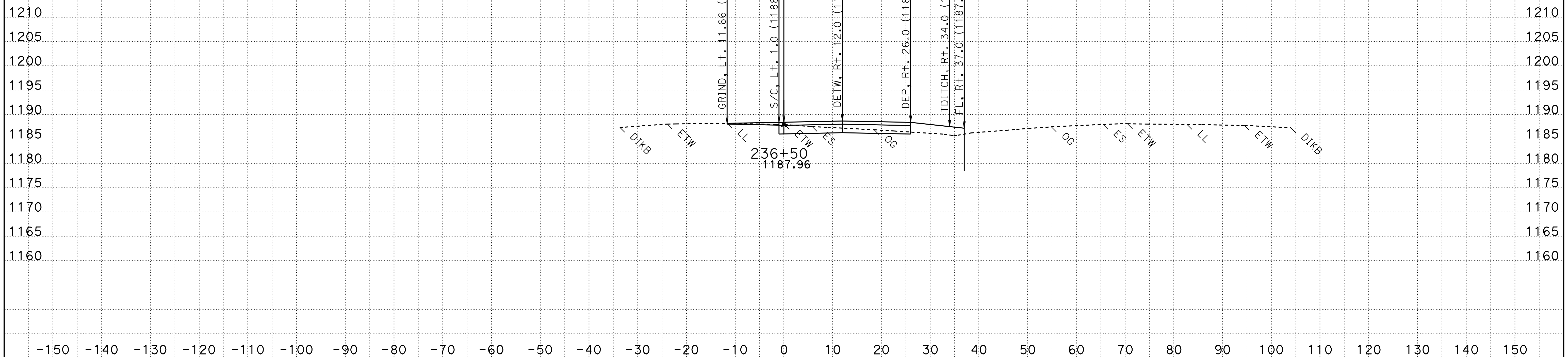
CONTRACT: 3a7121
 DIST/CO/RTE/PM: 03-ED 50-R2.9/6.7
 PROJECT ID: ED 50 HOV

SCALE: 1" = 10' Horiz.
 1" = 10' Vert.

All Dimensions are US Survey Feet

DWB1
CROSS SECTIONS
 SHEET 125 OF XXX

FOR EARTHWORK DEVELOPMENT ONLY



CREATED BY: G. Lopez (PGL IS THE PROFILE AT "DWB1" ALIGNMENT)
 DATE: 11/16/2011

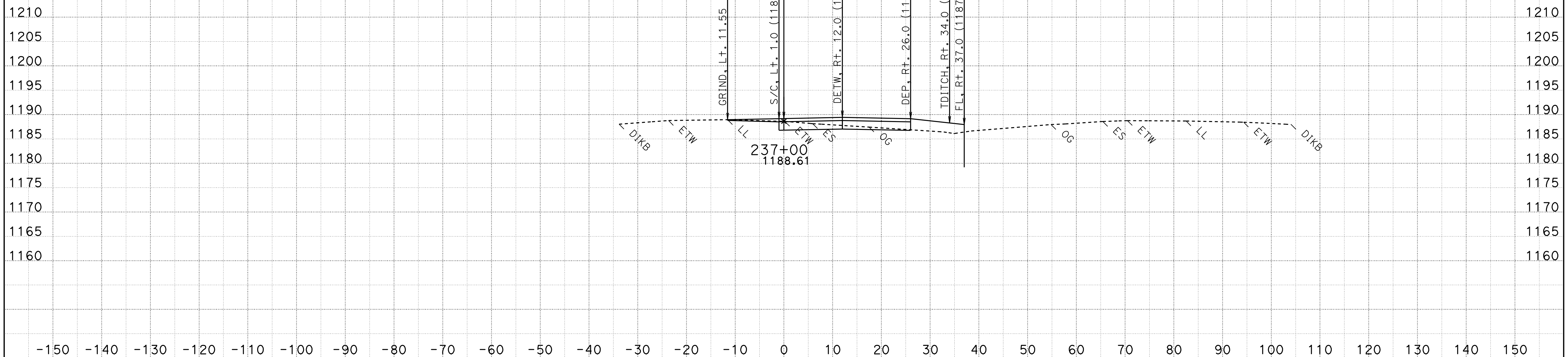
CONTRACT: 3a7121
 DIST/CO/RTE/PM: 03-ED 50-R2.9/6.7
 PROJECT ID: ED 50 HOV

SCALE: 1" = 10' Horiz.
 1" = 10' Vert.

All Dimensions are US Survey Feet

DWB1
CROSS SECTIONS
 SHEET 126 OF XXX

FOR EARTHWORK DEVELOPMENT ONLY



CREATED BY: G. Lopez (PGL IS THE PROFILE AT "DWB1" ALIGNMENT)
 DATE: 11/16/2011

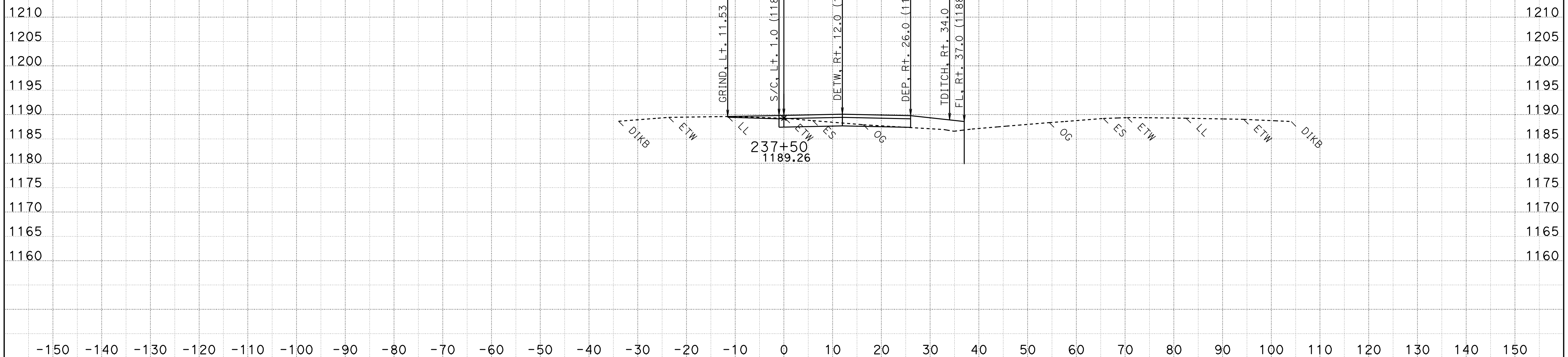
CONTRACT: 3a7121
 DIST/CO/RTE/PM: 03-ED 50-R2.9/6.7
 PROJECT ID: ED 50 HOV

SCALE: 1" = 10' Horiz.
 1" = 10' Vert.

All Dimensions are US Survey Feet

DWB1
CROSS SECTIONS
 SHEET 127 OF XXX

FOR EARTHWORK DEVELOPMENT ONLY



CREATED BY: G. Lopez (PGL IS THE PROFILE AT "DWB1" ALIGNMENT)
 DATE: 11/16/2011

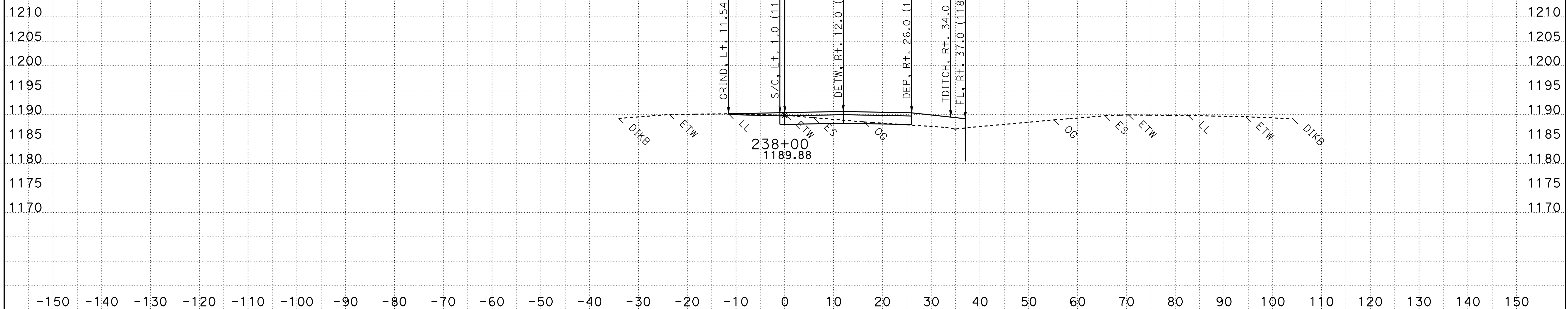
CONTRACT: 3a7121
 DIST/CO/RTE/PM: 03-ED 50-R2.9/6.7
 PROJECT ID: ED 50 HOV

SCALE: 1" = 10' Horiz.
 1" = 10' Vert.

All Dimensions are US Survey Feet

DWB1
CROSS SECTIONS
 SHEET 128 OF XXX

FOR EARTHWORK DEVELOPMENT ONLY



CREATED BY: G. Lopez (PGL IS THE PROFILE AT "DWB1" ALIGNMENT)
 DATE: 11/16/2011

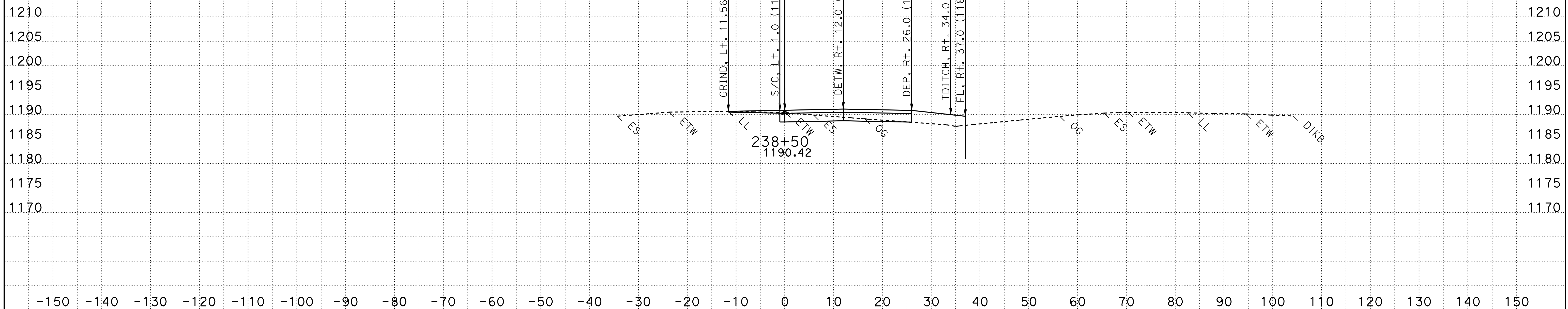
CONTRACT: 3a7121
 DIST/CO/RTE/PM: 03-ED 50-R2.9/6.7
 PROJECT ID: ED 50 HOV

SCALE: 1" = 10' Horiz.
 1" = 10' Vert.

All Dimensions are US Survey Feet

DWB1
CROSS SECTIONS
 SHEET 129 OF XXX

FOR EARTHWORK DEVELOPMENT ONLY



CREATED BY: G. Lopez (PGL IS THE PROFILE AT "DWB1" ALIGNMENT)
 DATE: 11/16/2011

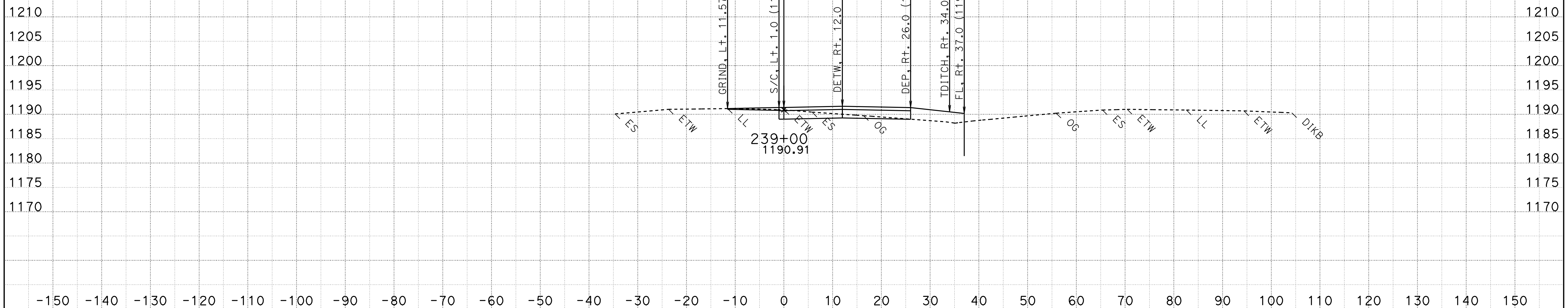
CONTRACT: 3a7121
 DIST/CO/RTE/PM: 03-ED 50-R2.9/6.7
 PROJECT ID: ED 50 HOV

SCALE: 1" = 10' Horiz.
 1" = 10' Vert.

All Dimensions are US Survey Feet

DWB1
CROSS SECTIONS
 SHEET 130 OF XXX

FOR EARTHWORK DEVELOPMENT ONLY



CREATED BY: G. Lopez (PGL IS THE PROFILE AT "DWB1" ALIGNMENT)
 DATE: 11/16/2011

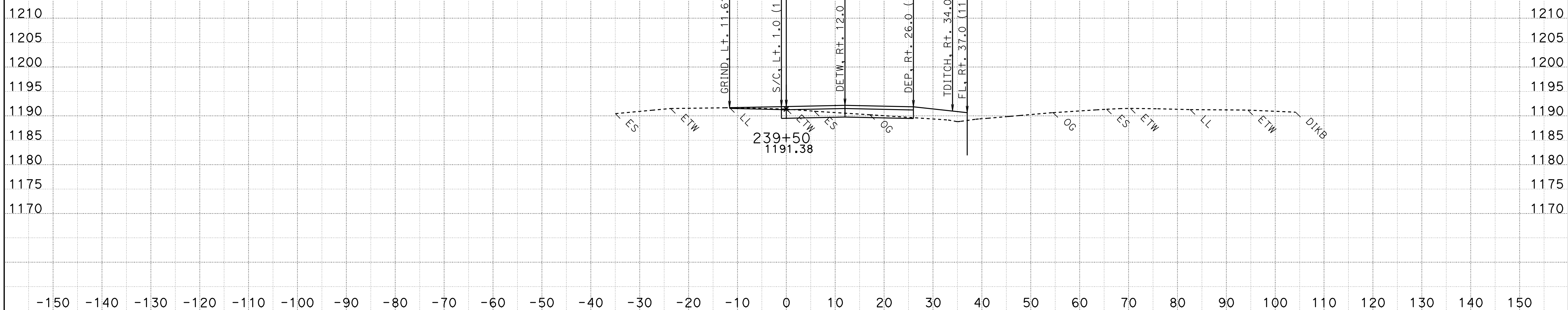
CONTRACT: 3a7121
 DIST/CO/RTE/PM: 03-ED 50-R2.9/6.7
 PROJECT ID: ED 50 HOV

SCALE: 1" = 10' Horiz.
 1" = 10' Vert.

All Dimensions are US Survey Feet

DWB1
CROSS SECTIONS
 SHEET 131 OF XXX

FOR EARTHWORK DEVELOPMENT ONLY



CREATED BY: G. Lopez (PGL IS THE PROFILE AT "DWB1" ALIGNMENT)
 DATE: 11/16/2011

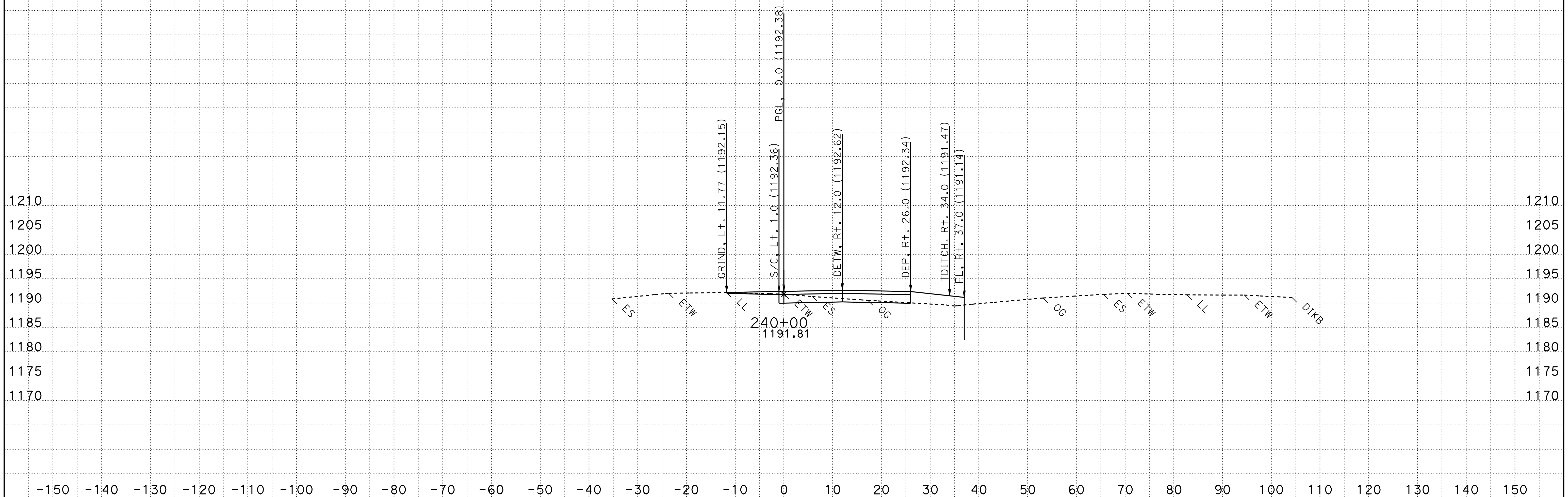
CONTRACT: 3a7121
 DIST/CO/RTE/PM: 03-ED 50-R2.9/6.7
 PROJECT ID: ED 50 HOV

SCALE: 1" = 10' Horiz.
 1" = 10' Vert.

All Dimensions are US Survey Feet

DWB1
CROSS SECTIONS
 SHEET 132 OF XXX

FOR EARTHWORK DEVELOPMENT ONLY



CREATED BY: G. Lopez (PGL IS THE PROFILE AT "DWB1" ALIGNMENT)
 DATE: 11/16/2011

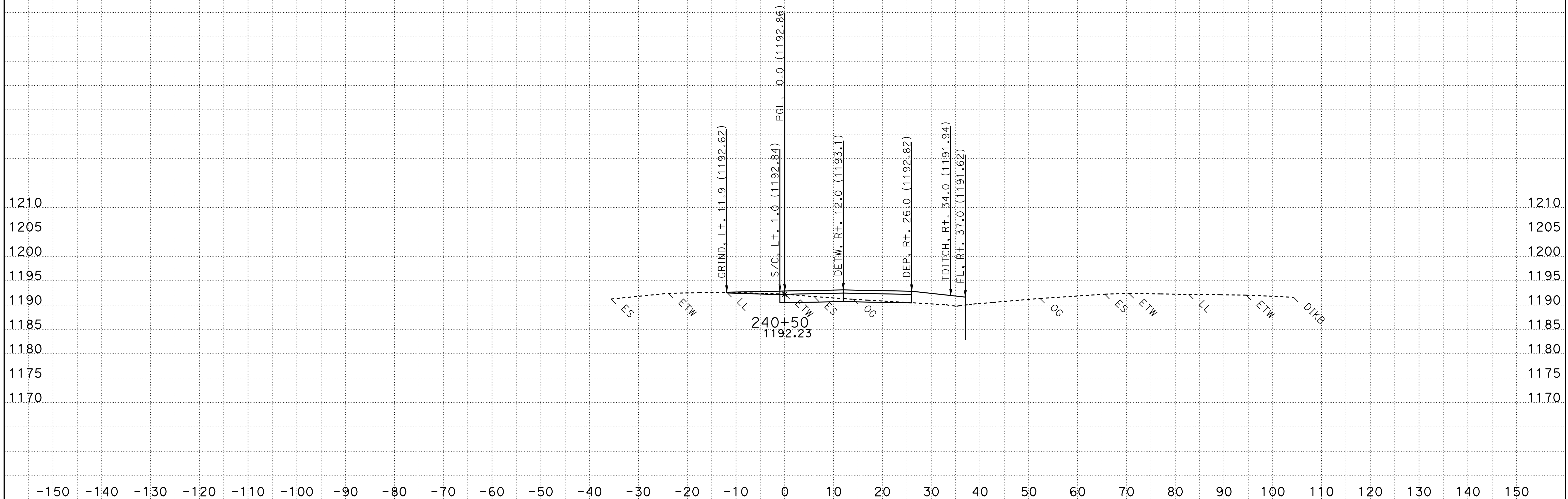
CONTRACT: 3a7121
 DIST/CO/RTE/PM: 03-ED 50-R2.9/6.7
 PROJECT ID: ED 50 HOV

SCALE: 1" = 10' Horiz.
 1" = 10' Vert.

All Dimensions are US Survey Feet

DWB1
CROSS SECTIONS
 SHEET 133 OF XXX

FOR EARTHWORK DEVELOPMENT ONLY



CREATED BY: G. Lopez (PGL IS THE PROFILE AT "DWB1" ALIGNMENT)
 DATE: 11/16/2011

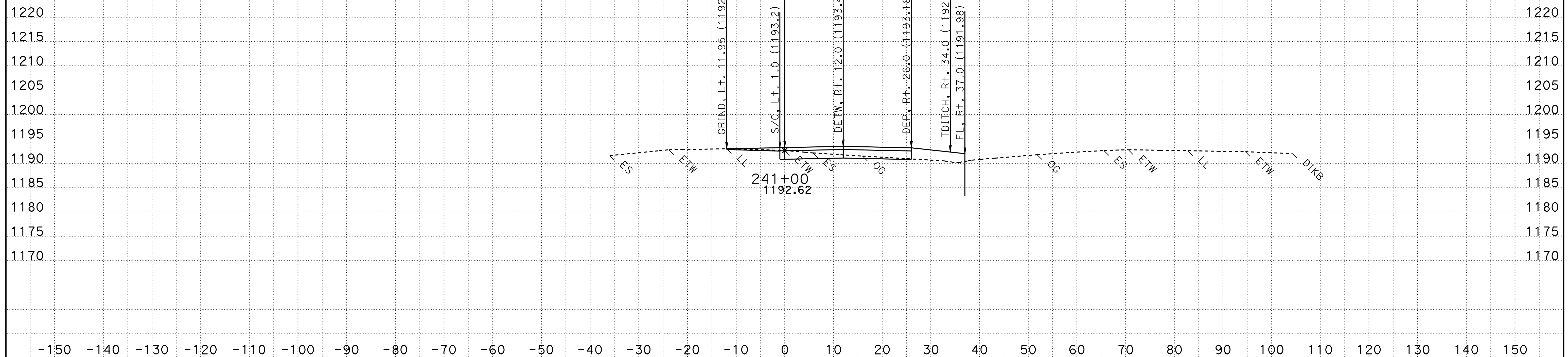
CONTRACT: 3a7121
 DIST/CO/RTE/PM: 03-ED 50-R2.9/6.7
 PROJECT ID: ED 50 HOV

SCALE: 1" = 10' Horiz.
 1" = 10' Vert.

All Dimensions are US Survey Feet

DWB1
CROSS SECTIONS
 SHEET 134 OF XXX

FOR EARTHWORK DEVELOPMENT ONLY



CREATED BY: G. Lopez (PGL IS THE PROFILE AT "DWB1" ALIGNMENT)
 DATE: 11/16/2011

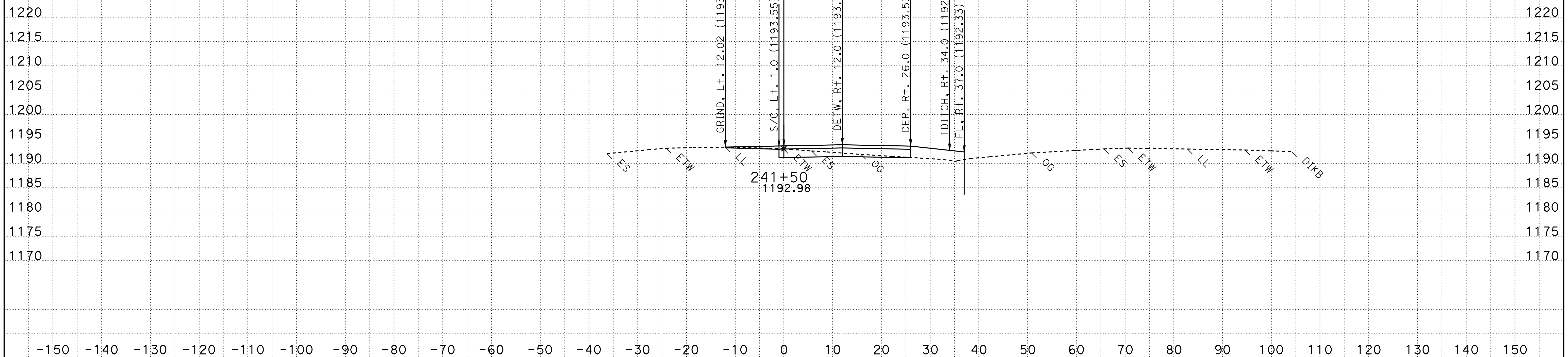
CONTRACT: 3a7121
 DIST/CO/RTE/PM: 03-ED 50-R2.9/6.7
 PROJECT ID: ED 50 HOV

SCALE: 1" = 10' Horiz.
 1" = 10' Vert.

All Dimensions are US Survey Feet

DWB1
CROSS SECTIONS
 SHEET 135 OF XXX

FOR EARTHWORK DEVELOPMENT ONLY



CREATED BY: G. Lopez (PGL IS THE PROFILE AT "DWB1" ALIGNMENT)
 DATE: 11/16/2011

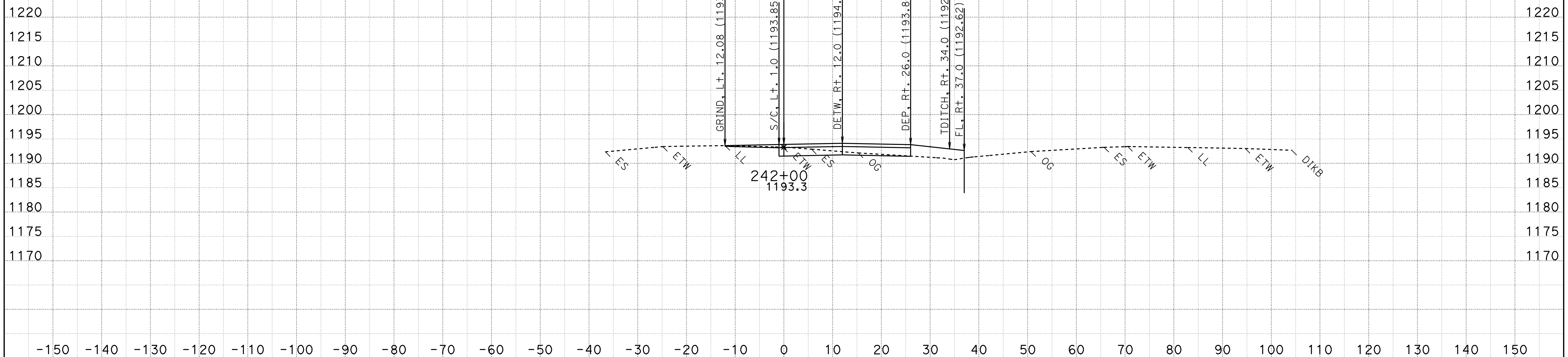
CONTRACT: 3a7121
 DIST/CO/RTE/PM: 03-ED 50-R2.9/6.7
 PROJECT ID: ED 50 HOV

SCALE: 1" = 10' Horiz.
 1" = 10' Vert.

All Dimensions are US Survey Feet

DWB1
CROSS SECTIONS
 SHEET 136 OF XXX

FOR EARTHWORK DEVELOPMENT ONLY



CREATED BY: G. Lopez (PGL IS THE PROFILE AT "DWB1" ALIGNMENT)
 DATE: 11/16/2011

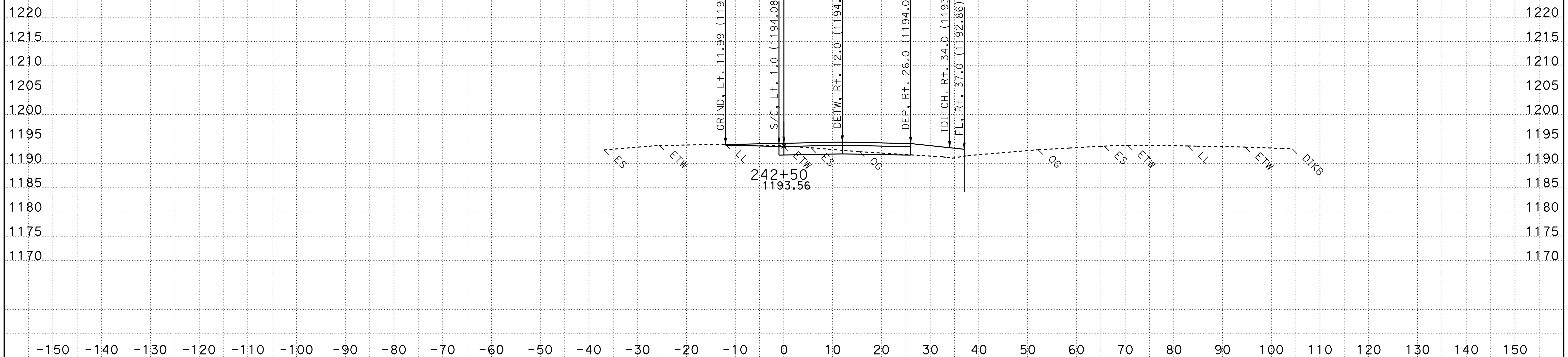
CONTRACT: 3a7121
 DIST/CO/RTE/PM: 03-ED 50-R2.9/6.7
 PROJECT ID: ED 50 HOV

SCALE: 1" = 10' Horiz.
 1" = 10' Vert.

All Dimensions are US Survey Feet

DWB1
CROSS SECTIONS
 SHEET 137 OF XXX

FOR EARTHWORK DEVELOPMENT ONLY



CREATED BY: G. Lopez (PGL IS THE PROFILE AT "DWB1" ALIGNMENT)
 DATE: 11/16/2011

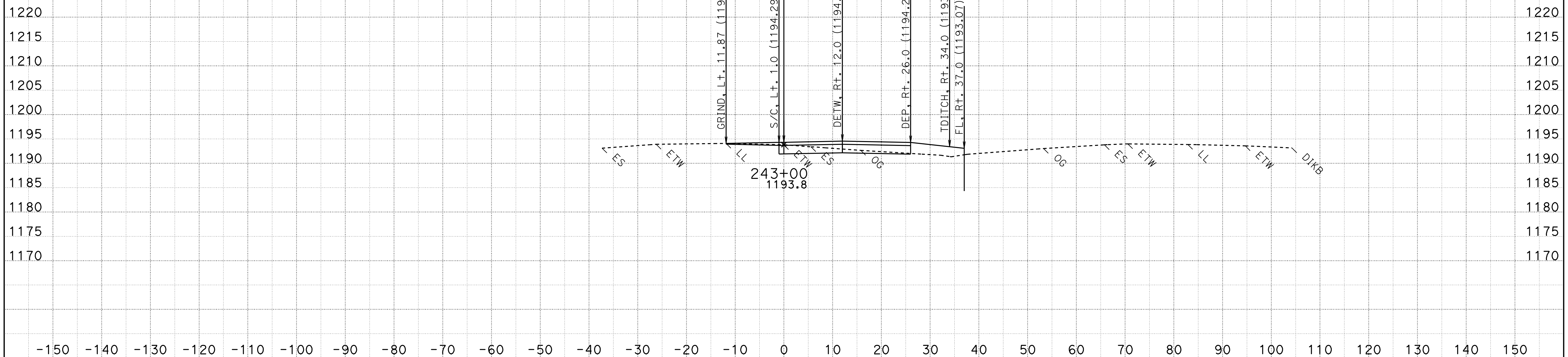
CONTRACT: 3a7121
 DIST/CO/RTE/PM: 03-ED 50-R2.9/6.7
 PROJECT ID: ED 50 HOV

SCALE: 1" = 10' Horiz.
 1" = 10' Vert.

All Dimensions are US Survey Feet

DWB1
CROSS SECTIONS
 SHEET 138 OF XXX

FOR EARTHWORK DEVELOPMENT ONLY



CREATED BY: G. Lopez (PGL IS THE PROFILE AT "DWB1" ALIGNMENT)
 DATE: 11/16/2011

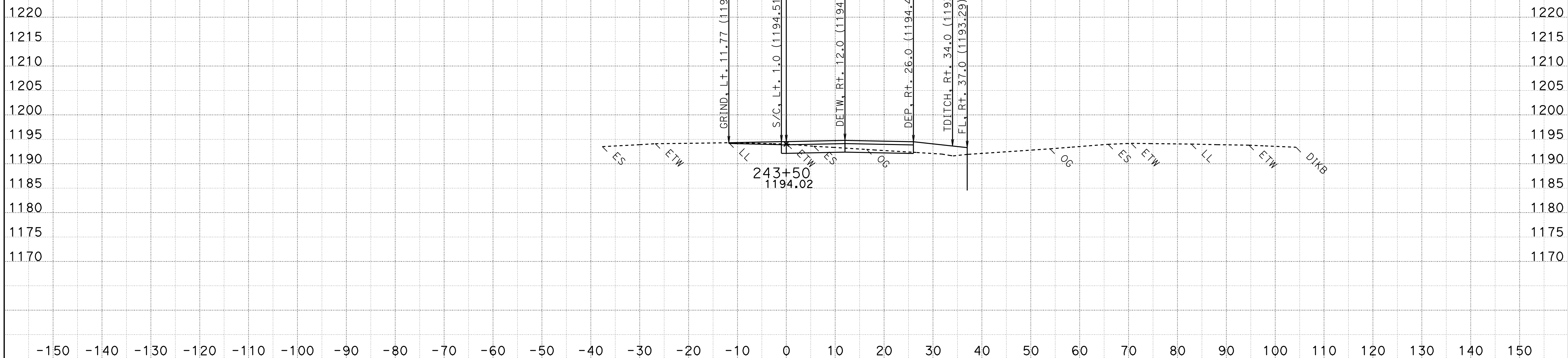
CONTRACT: 3a7121
 DIST/CO/RTE/PM: 03-ED 50-R2.9/6.7
 PROJECT ID: ED 50 HOV

SCALE: 1" = 10' Horiz.
 1" = 10' Vert.

All Dimensions are US Survey Feet

DWB1
CROSS SECTIONS
 SHEET 139 OF XXX

FOR EARTHWORK DEVELOPMENT ONLY



CREATED BY: G. Lopez (PGL IS THE PROFILE AT "DWB1" ALIGNMENT)
 DATE: 11/16/2011

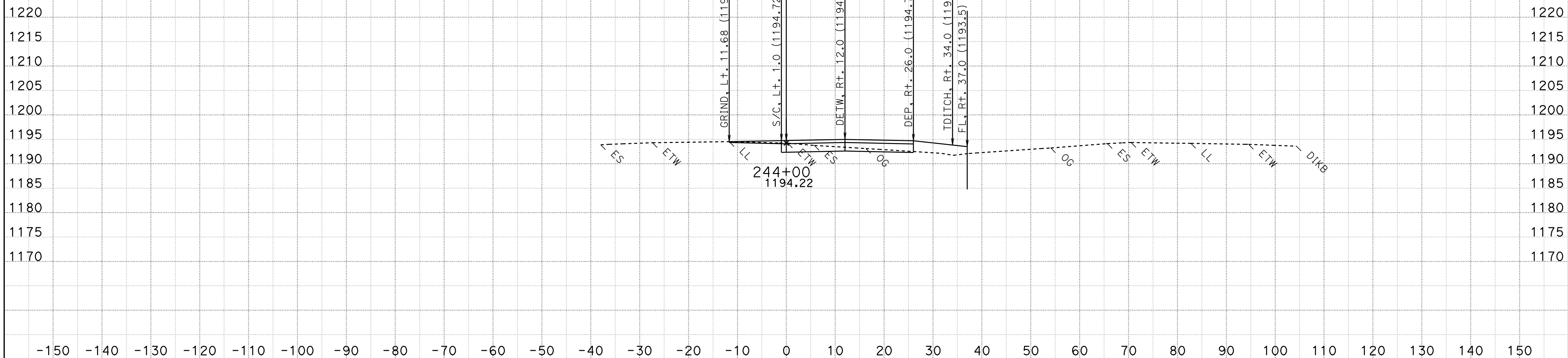
CONTRACT: 3a7121
 DIST/CO/RTE/PM: 03-ED 50-R2.9/6.7
 PROJECT ID: ED 50 HOV

SCALE: 1" = 10' Horiz.
 1" = 10' Vert.

All Dimensions are US Survey Feet

DWB1
CROSS SECTIONS
 SHEET 140 OF XXX

FOR EARTHWORK DEVELOPMENT ONLY



CREATED BY: G. Lopez (PGL IS THE PROFILE AT "DWB1" ALIGNMENT)
 DATE: 11/16/2011

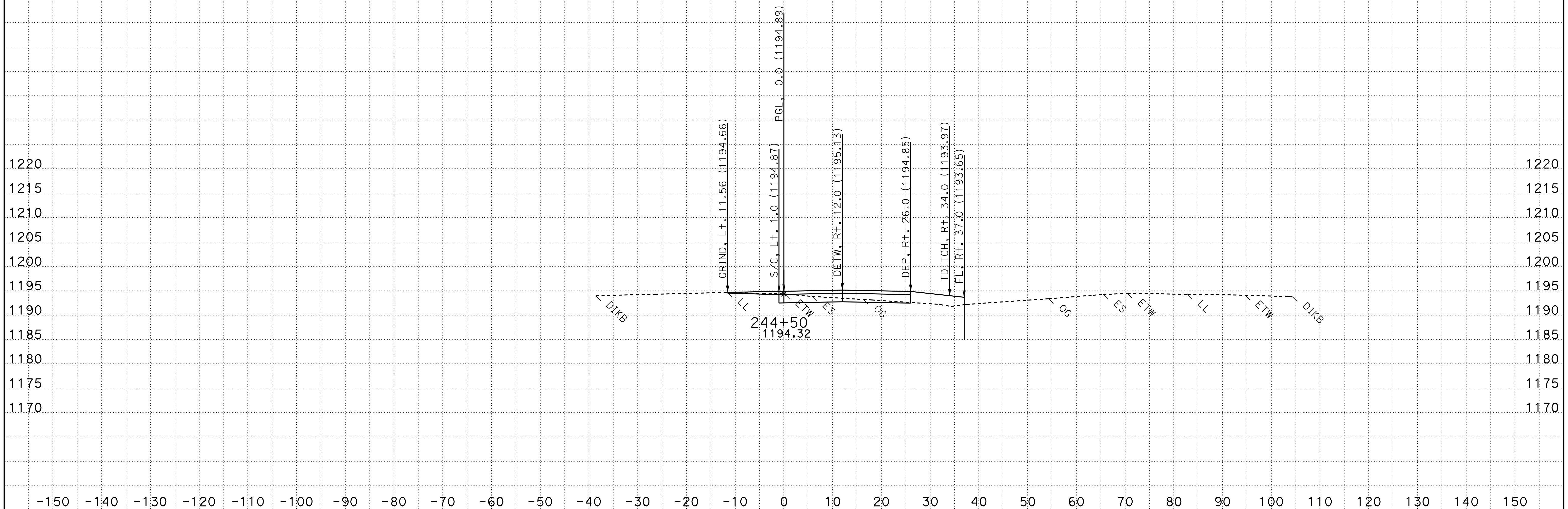
CONTRACT: 3a7121
 DIST/CO/RTE/PM: 03-ED 50-R2.9/6.7
 PROJECT ID: ED 50 HOV

SCALE: 1" = 10' Horiz.
 1" = 10' Vert.

All Dimensions are US Survey Feet

DWB1
CROSS SECTIONS
 SHEET 141 OF XXX

FOR EARTHWORK DEVELOPMENT ONLY



CREATED BY: G. Lopez (PGL IS THE PROFILE AT "DWB1" ALIGNMENT)
 DATE: 11/16/2011

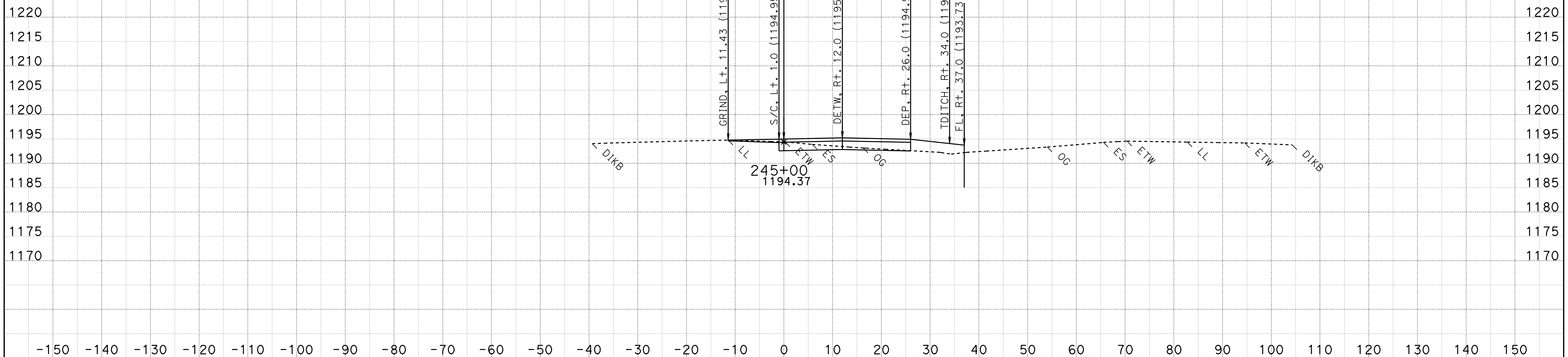
CONTRACT: 3a7121
 DIST/CO/RTE/PM: 03-ED 50-R2.9/6.7
 PROJECT ID: ED 50 HOV

SCALE: 1" = 10' Horiz.
 1" = 10' Vert.

All Dimensions are US Survey Feet

DWB1
CROSS SECTIONS
 SHEET 142 OF XXX

FOR EARTHWORK DEVELOPMENT ONLY



CREATED BY: G. Lopez (PGL IS THE PROFILE AT "DWB1" ALIGNMENT)
 DATE: 11/16/2011

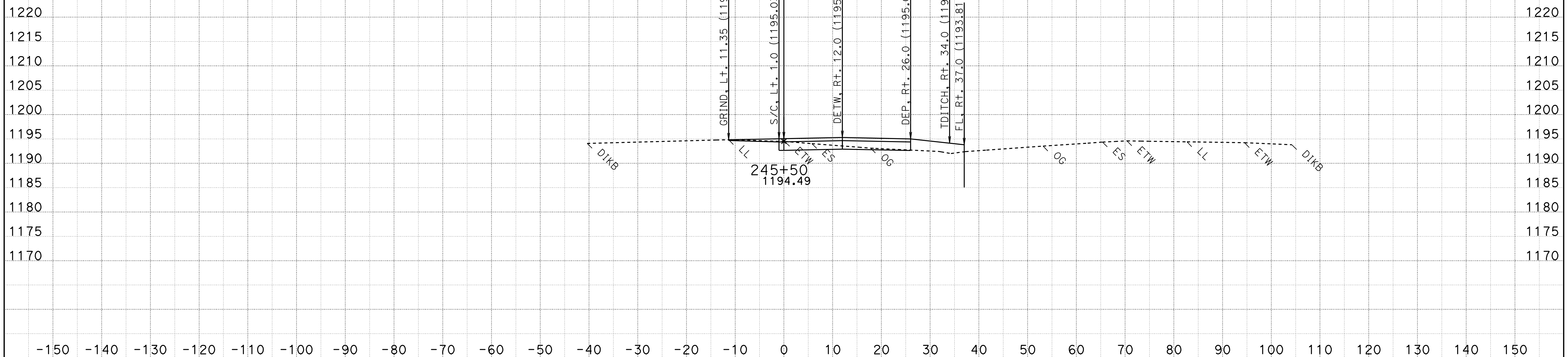
CONTRACT: 3a7121
 DIST/CO/RTE/PM: 03-ED 50-R2.9/6.7
 PROJECT ID: ED 50 HOV

SCALE: 1" = 10' Horiz.
 1" = 10' Vert.

All Dimensions are US Survey Feet

DWB1
CROSS SECTIONS
 SHEET 143 OF XXX

FOR EARTHWORK DEVELOPMENT ONLY



CREATED BY: G. Lopez (PGL IS THE PROFILE AT "DWB1" ALIGNMENT)
 DATE: 11/16/2011

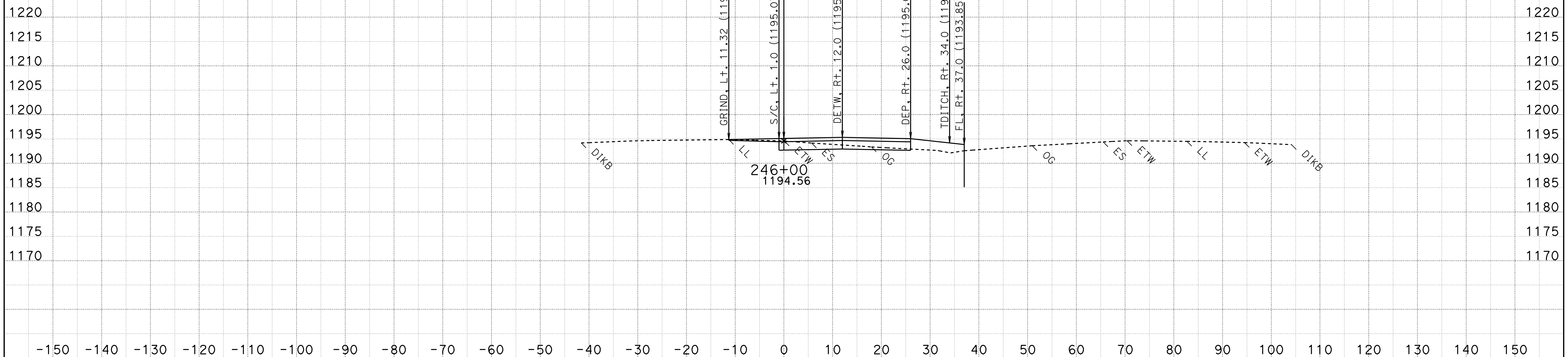
CONTRACT: 3a7121
 DIST/CO/RTE/PM: 03-ED 50-R2.9/6.7
 PROJECT ID: ED 50 HOV

SCALE: 1" = 10' Horiz.
 1" = 10' Vert.

All Dimensions are US Survey Feet

DWB1
CROSS SECTIONS
 SHEET 144 OF XXX

FOR EARTHWORK DEVELOPMENT ONLY



CREATED BY: G. Lopez (PGL IS THE PROFILE AT "DWB1" ALIGNMENT)
 DATE: 11/16/2011

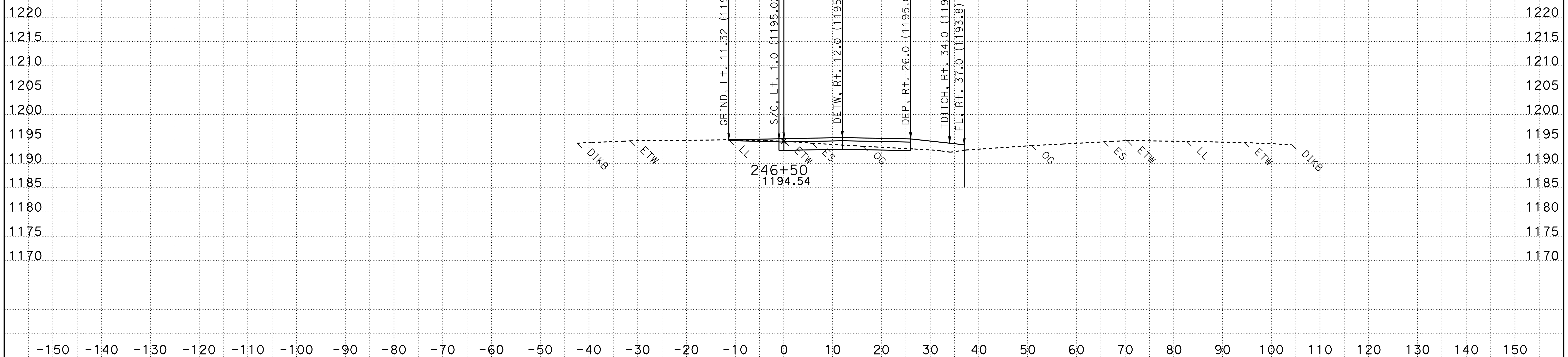
CONTRACT: 3a7121
 DIST/CO/RTE/PM: 03-ED 50-R2.9/6.7
 PROJECT ID: ED 50 HOV

SCALE: 1" = 10' Horiz.
 1" = 10' Vert.

All Dimensions are US Survey Feet

DWB1
CROSS SECTIONS
 SHEET 145 OF XXX

FOR EARTHWORK DEVELOPMENT ONLY



CREATED BY: G. Lopez (PGL IS THE PROFILE AT "DWB1" ALIGNMENT)
 DATE: 11/16/2011

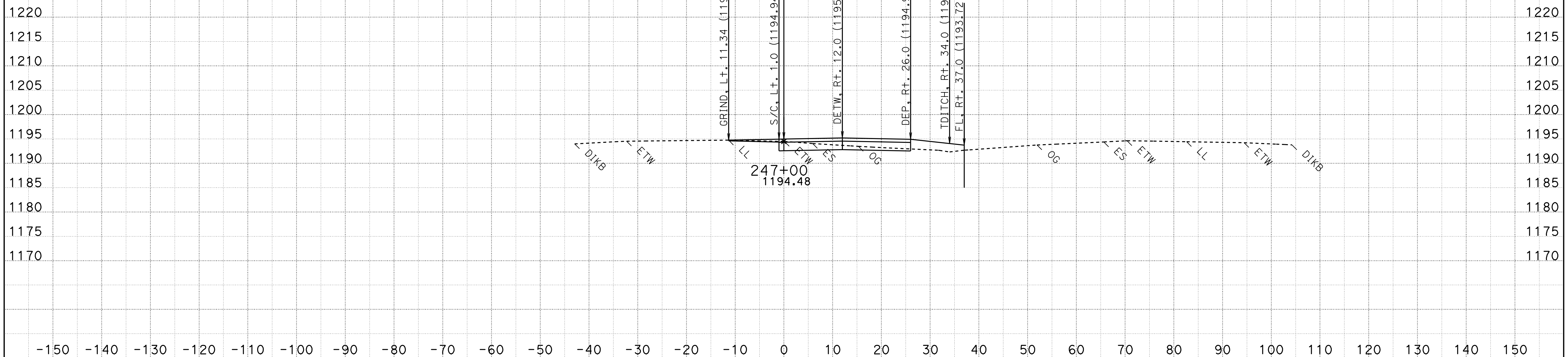
CONTRACT: 3a7121
 DIST/CO/RTE/PM: 03-ED 50-R2.9/6.7
 PROJECT ID: ED 50 HOV

SCALE: 1" = 10' Horiz.
 1" = 10' Vert.

All Dimensions are US Survey Feet

DWB1
CROSS SECTIONS
 SHEET 146 OF XXX

FOR EARTHWORK DEVELOPMENT ONLY



CREATED BY: G. Lopez (PGL IS THE PROFILE AT "DWB1" ALIGNMENT)
 DATE: 11/16/2011

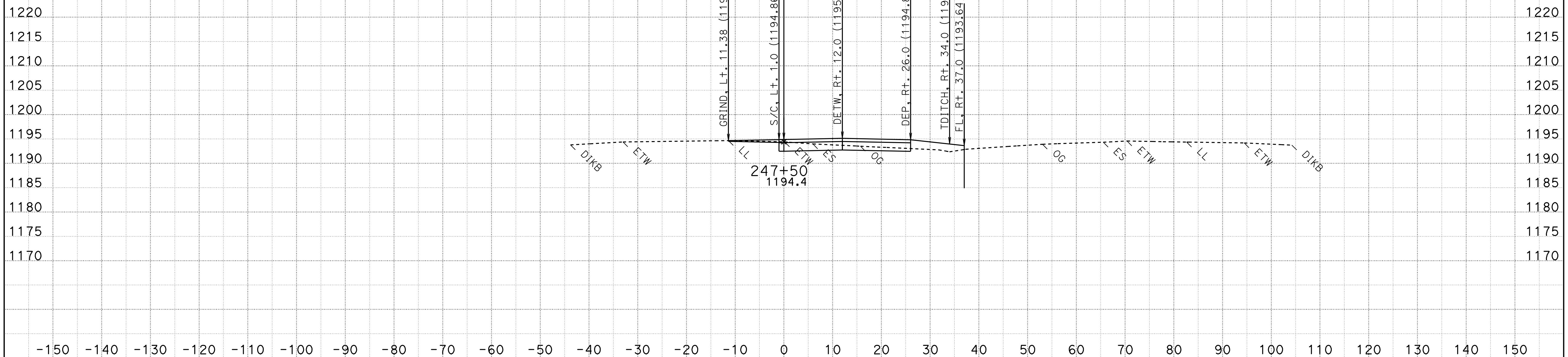
CONTRACT: 3a7121
 DIST/CO/RTE/PM: 03-ED 50-R2.9/6.7
 PROJECT ID: ED 50 HOV

SCALE: 1" = 10' Horiz.
 1" = 10' Vert.

All Dimensions are US Survey Feet

DWB1
CROSS SECTIONS
 SHEET 147 OF XXX

FOR EARTHWORK DEVELOPMENT ONLY



CREATED BY: G. Lopez (PGL IS THE PROFILE AT "DWB1" ALIGNMENT)
 DATE: 11/16/2011

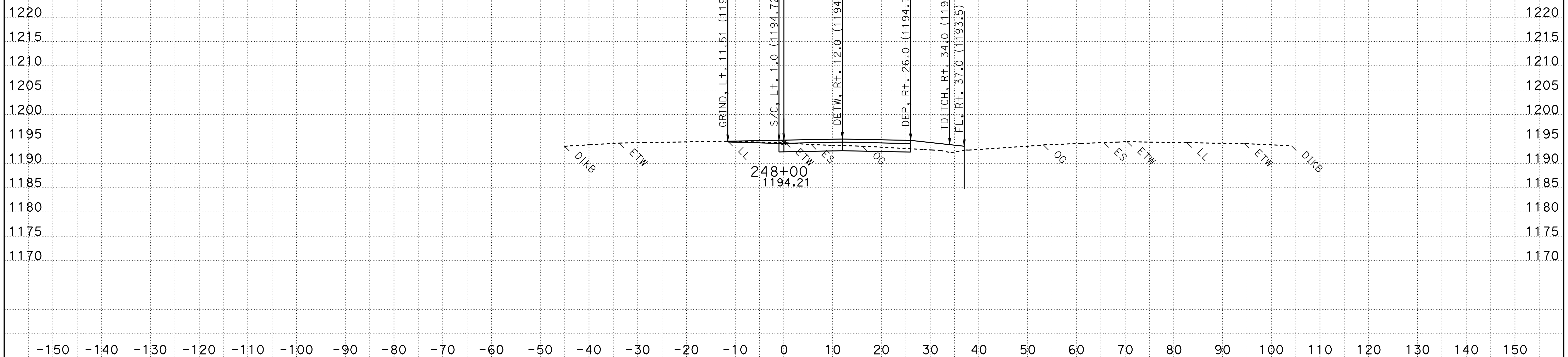
CONTRACT: 3a7121
 DIST/CO/RTE/PM: 03-ED 50-R2.9/6.7
 PROJECT ID: ED 50 HOV

SCALE: 1" = 10' Horiz.
 1" = 10' Vert.

All Dimensions are US Survey Feet

DWB1
CROSS SECTIONS
 SHEET 148 OF XXX

FOR EARTHWORK DEVELOPMENT ONLY



CREATED BY: G. Lopez (PGL IS THE PROFILE AT "DWB1" ALIGNMENT)
 DATE: 11/16/2011

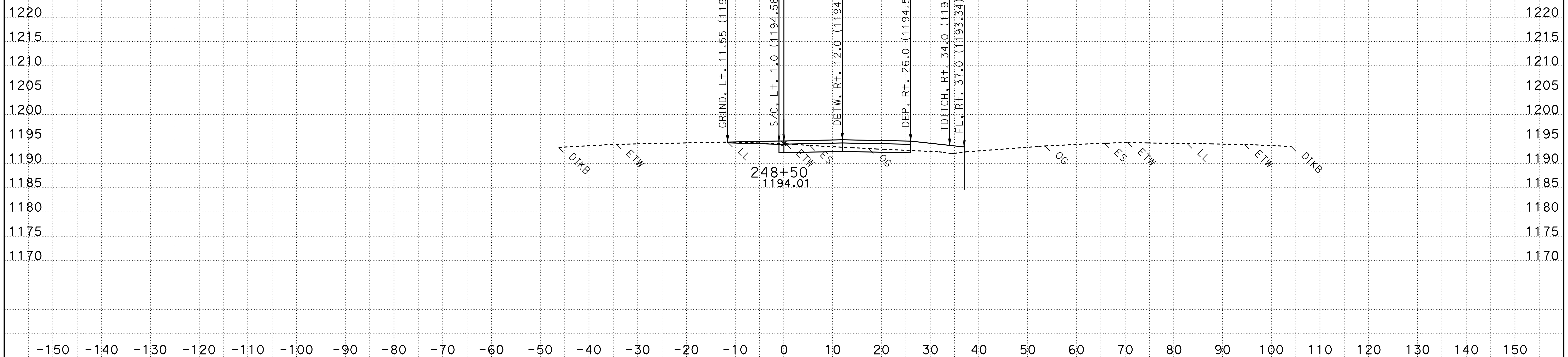
CONTRACT: 3a7121
 DIST/CO/RTE/PM: 03-ED 50-R2.9/6.7
 PROJECT ID: ED 50 HOV

SCALE: 1" = 10' Horiz.
 1" = 10' Vert.

All Dimensions are US Survey Feet

DWB1
CROSS SECTIONS
 SHEET 149 OF XXX

FOR EARTHWORK DEVELOPMENT ONLY



CREATED BY: G. Lopez (PGL IS THE PROFILE AT "DWB1" ALIGNMENT)
 DATE: 11/16/2011

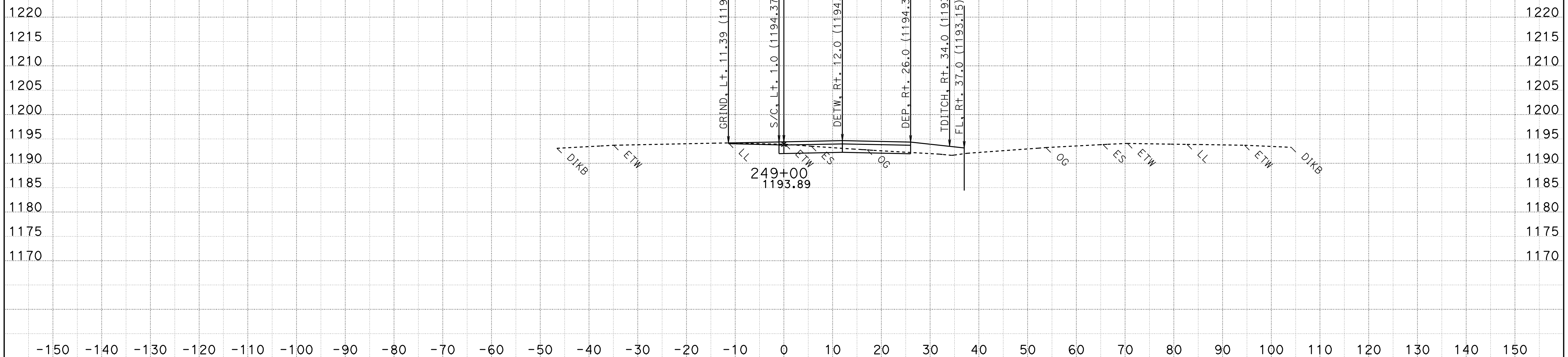
CONTRACT: 3a7121
 DIST/CO/RTE/PM: 03-ED 50-R2.9/6.7
 PROJECT ID: ED 50 HOV

SCALE: 1" = 10' Horiz.
 1" = 10' Vert.

All Dimensions are US Survey Feet

DWB1
CROSS SECTIONS
 SHEET 150 OF XXX

FOR EARTHWORK DEVELOPMENT ONLY



CREATED BY: G. Lopez (PGL IS THE PROFILE AT "DWB1" ALIGNMENT)
 DATE: 11/16/2011

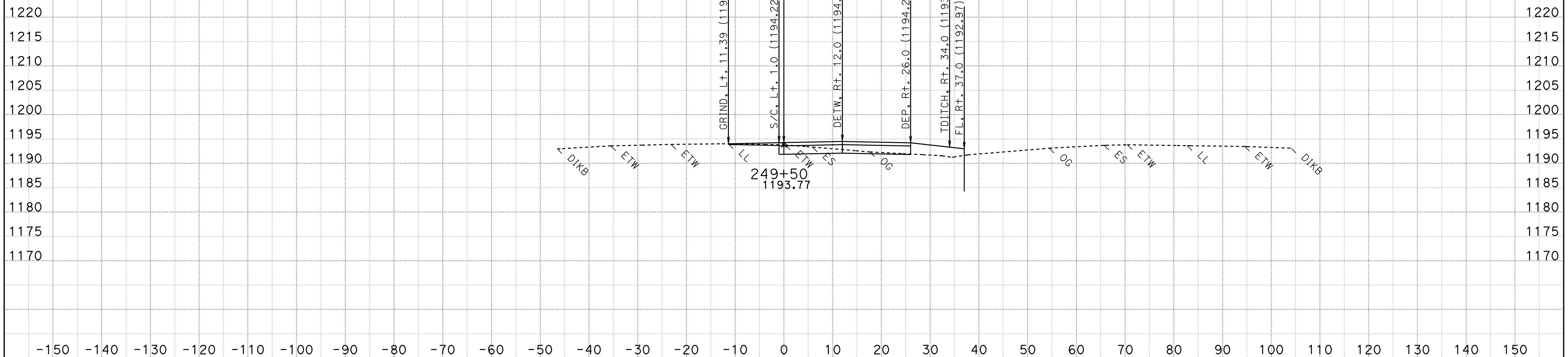
CONTRACT: 3a7121
 DIST/CO/RTE/PM: 03-ED 50-R2.9/6.7
 PROJECT ID: ED 50 HOV

SCALE: 1" = 10' Horiz.
 1" = 10' Vert.

All Dimensions are US Survey Feet

DWB1
CROSS SECTIONS
 SHEET 151 OF XXX

FOR EARTHWORK DEVELOPMENT ONLY



CREATED BY: G. Lopez (PGL IS THE PROFILE AT "DWB1" ALIGNMENT)
 DATE: 11/16/2011

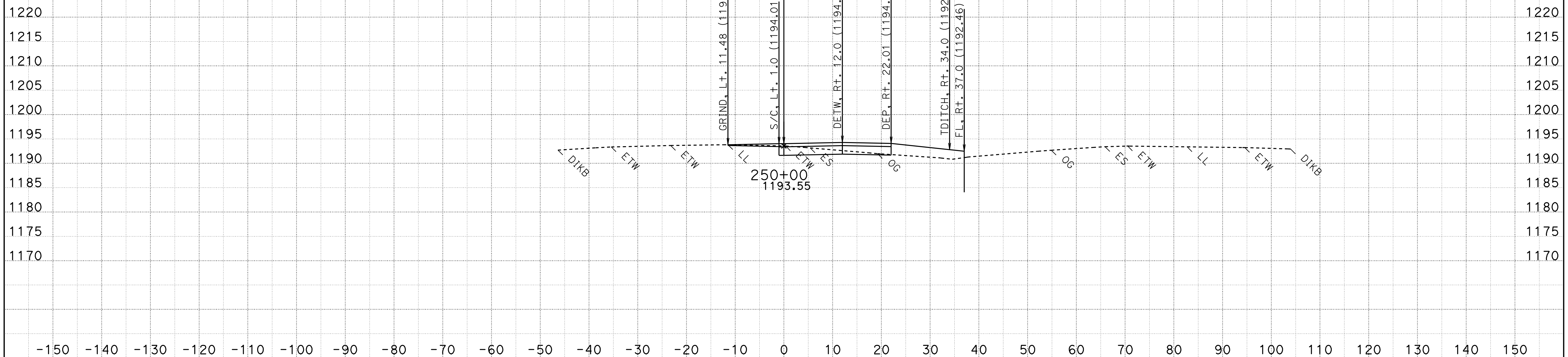
CONTRACT: 3a7121
 DIST/CO/RTE/PM: 03-ED 50-R2.9/6.7
 PROJECT ID: ED 50 HOV

SCALE: 1" = 10' Horiz.
 1" = 10' Vert.

All Dimensions are US Survey Feet

DWB1
CROSS SECTIONS
 SHEET 152 OF XXX

FOR EARTHWORK DEVELOPMENT ONLY



CREATED BY: G. Lopez (PGL IS THE PROFILE AT "DWB1" ALIGNMENT)
 DATE: 11/16/2011

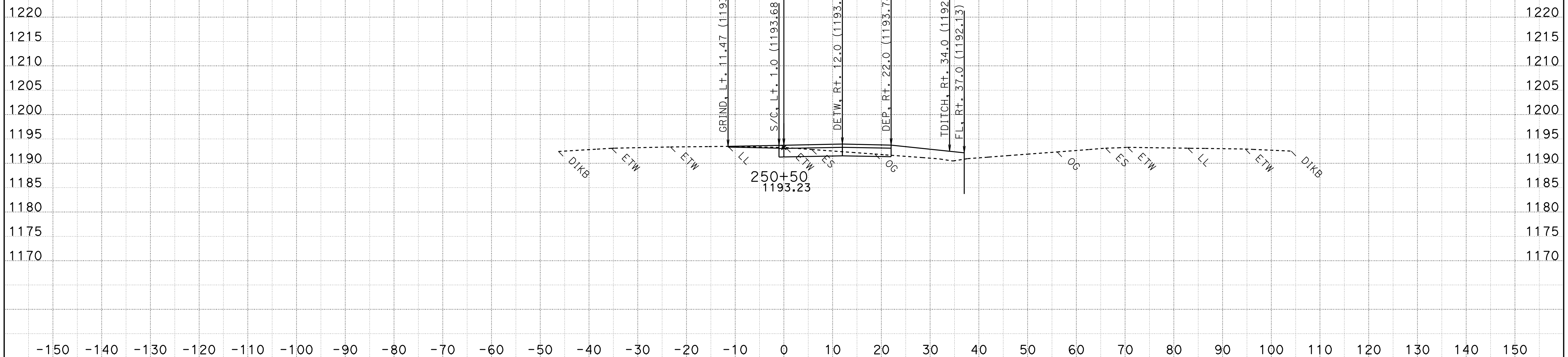
CONTRACT: 3a7121
 DIST/CO/RTE/PM: 03-ED 50-R2.9/6.7
 PROJECT ID: ED 50 HOV

SCALE: 1" = 10' Horiz.
 1" = 10' Vert.

All Dimensions are US Survey Feet

DWB1
CROSS SECTIONS
 SHEET 153 OF XXX

FOR EARTHWORK DEVELOPMENT ONLY



CREATED BY: G. Lopez (PGL IS THE PROFILE AT "DWB1" ALIGNMENT)
 DATE: 11/16/2011

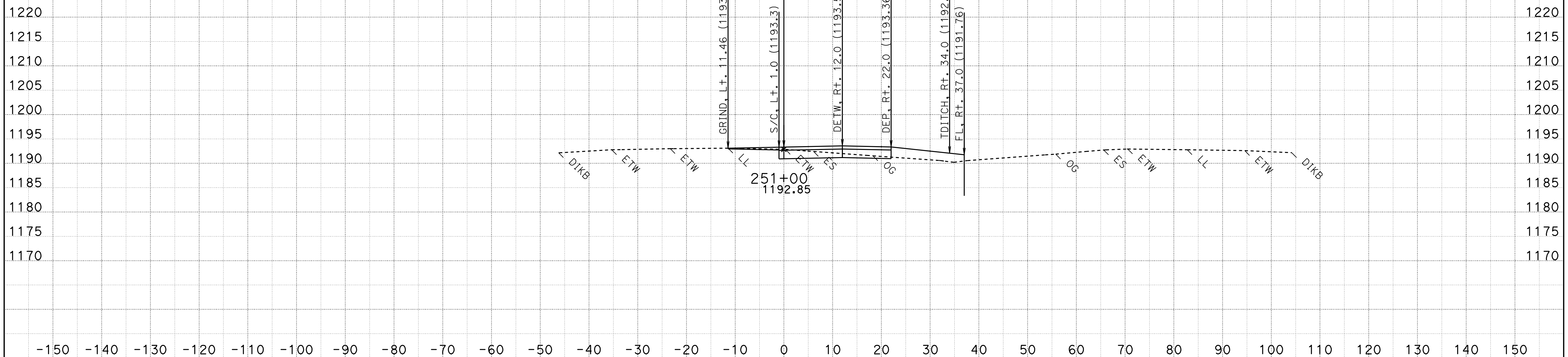
CONTRACT: 3a7121
 DIST/CO/RTE/PM: 03-ED 50-R2.9/6.7
 PROJECT ID: ED 50 HOV

SCALE: 1" = 10' Horiz.
 1" = 10' Vert.

All Dimensions are US Survey Feet

DWB1
CROSS SECTIONS
 SHEET 154 OF XXX

FOR EARTHWORK DEVELOPMENT ONLY



CREATED BY: G. Lopez (PGL IS THE PROFILE AT "DWB1" ALIGNMENT)
 DATE: 11/16/2011

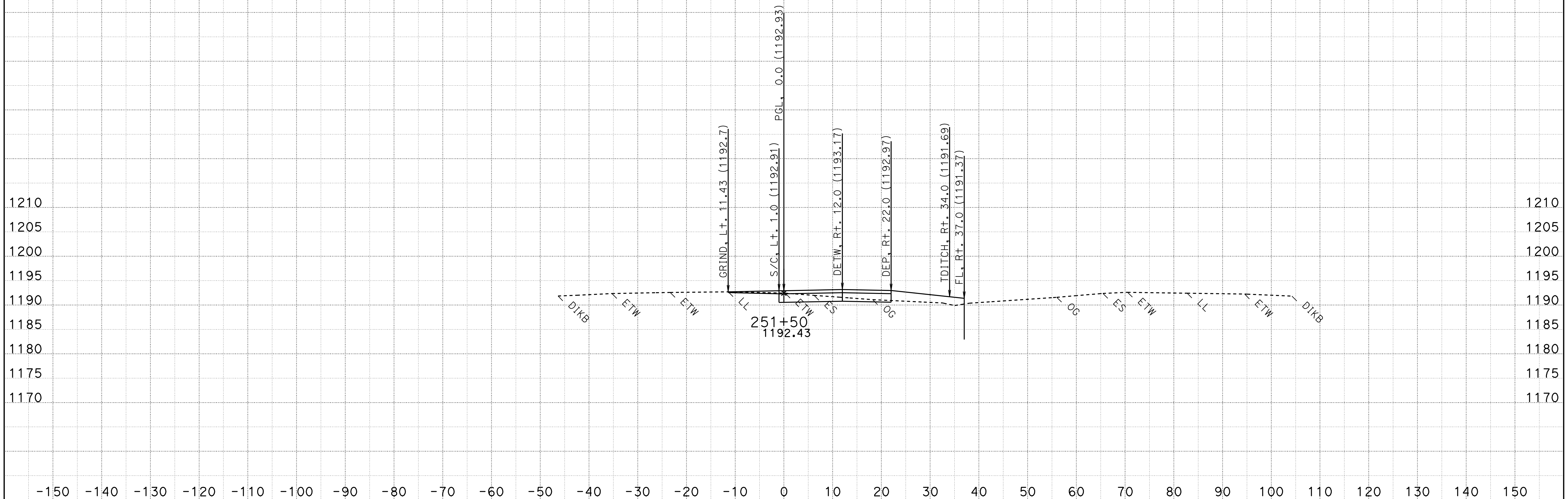
CONTRACT: 3a7121
 DIST/CO/RTE/PM: 03-ED 50-R2.9/6.7
 PROJECT ID: ED 50 HOV

SCALE: 1" = 10' Horiz.
 1" = 10' Vert.

All Dimensions are US Survey Feet

DWB1
CROSS SECTIONS
 SHEET 155 OF XXX

FOR EARTHWORK DEVELOPMENT ONLY



CREATED BY: G. Lopez (PGL IS THE PROFILE AT "DWB1" ALIGNMENT)
 DATE: 11/16/2011

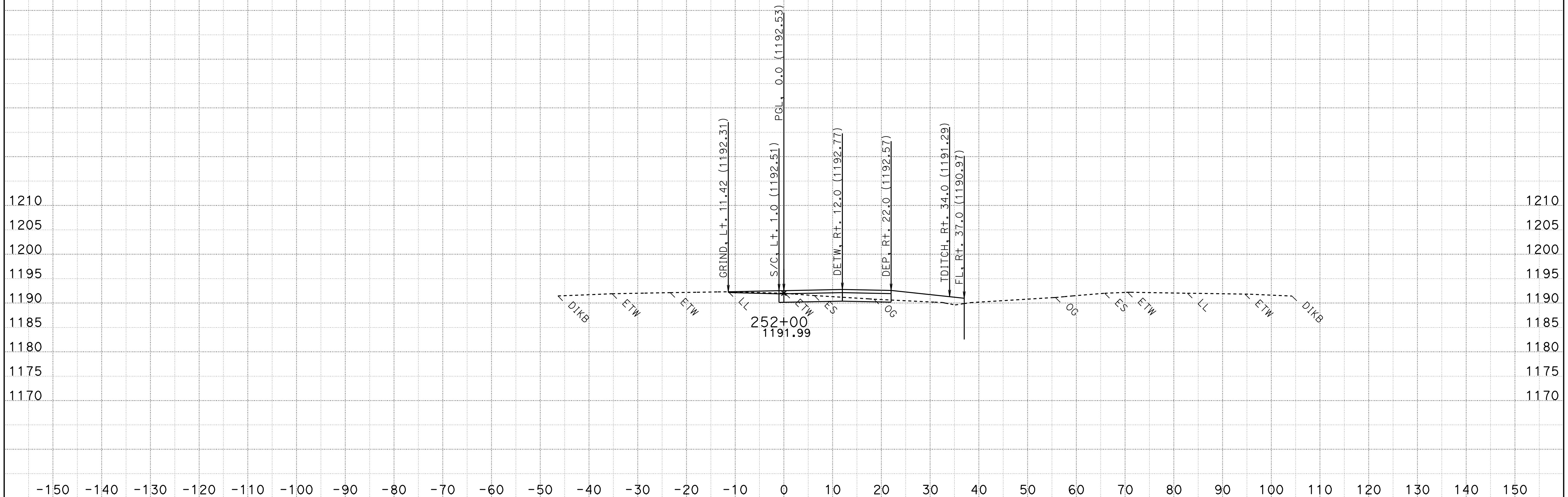
CONTRACT: 3a7121
 DIST/CO/RTE/PM: 03-ED 50-R2.9/6.7
 PROJECT ID: ED 50 HOV

SCALE: 1" = 10' Horiz.
 1" = 10' Vert.

All Dimensions are US Survey Feet

DWB1
CROSS SECTIONS
 SHEET 156 OF XXX

FOR EARTHWORK DEVELOPMENT ONLY



CREATED BY: G. Lopez (PGL IS THE PROFILE AT "DWB1" ALIGNMENT)
 DATE: 11/16/2011

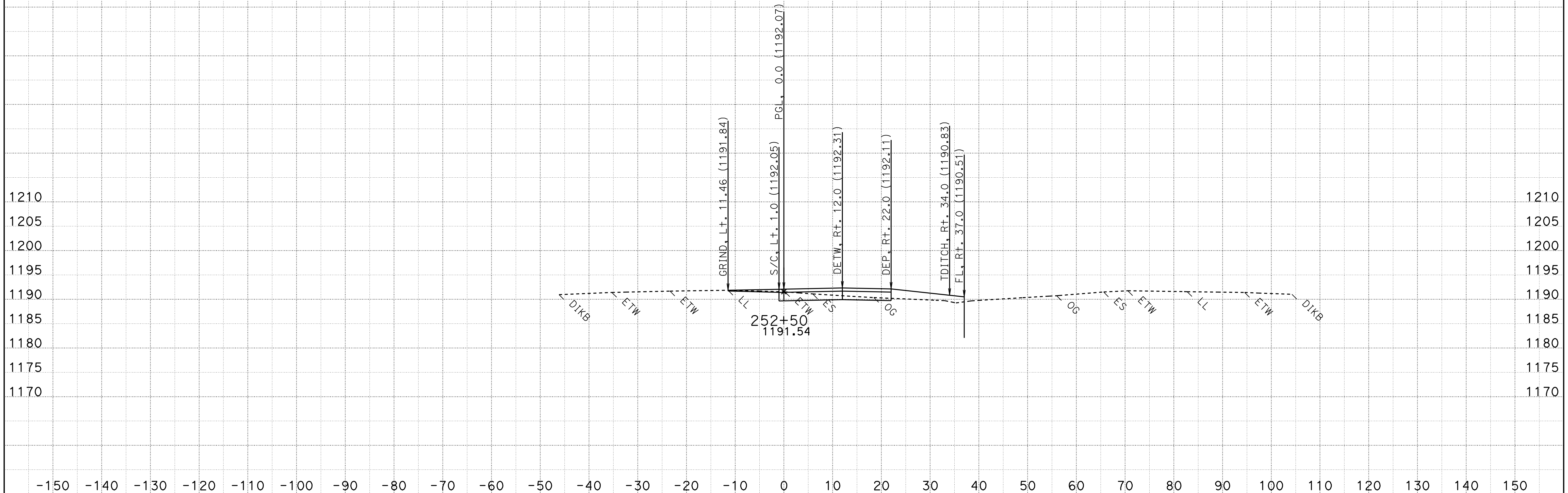
CONTRACT: 3a7121
 DIST/CO/RTE/PM: 03-ED 50-R2.9/6.7
 PROJECT ID: ED 50 HOV

SCALE: 1" = 10' Horiz.
 1" = 10' Vert.

All Dimensions are US Survey Feet

DWB1
CROSS SECTIONS
 SHEET 157 OF XXX

FOR EARTHWORK DEVELOPMENT ONLY



CREATED BY: G. Lopez (PGL IS THE PROFILE AT "DWB1" ALIGNMENT)
 DATE: 11/16/2011

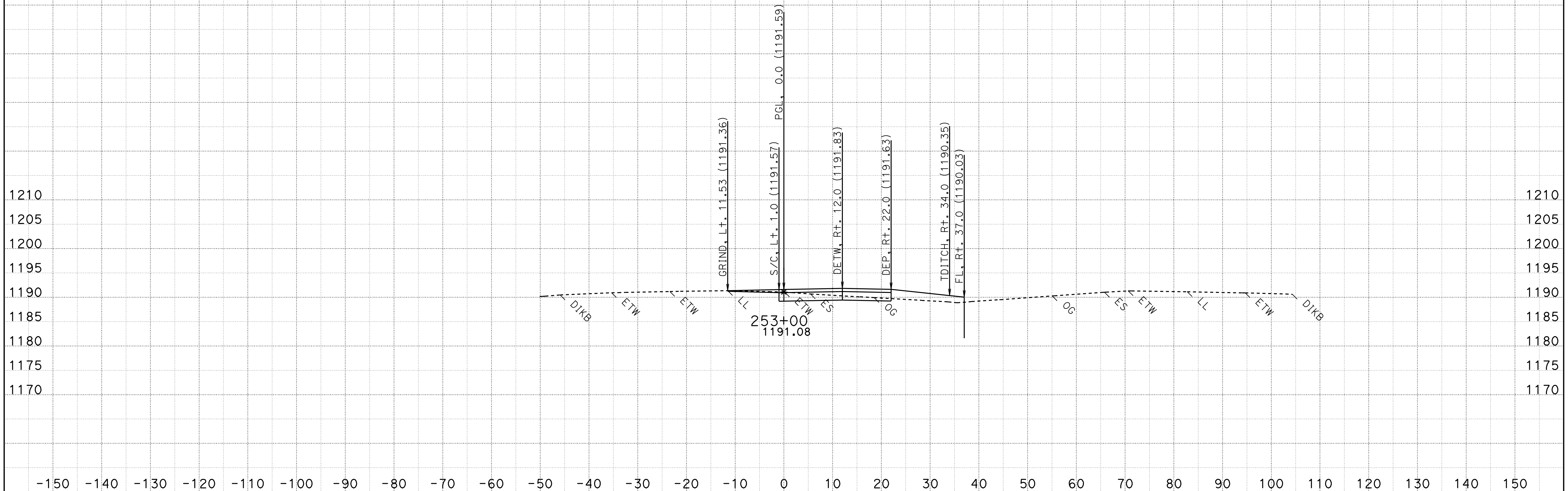
CONTRACT: 3a7121
 DIST/CO/RTE/PM: 03-ED 50-R2.9/6.7
 PROJECT ID: ED 50 HOV

SCALE: 1" = 10' Horiz.
 1" = 10' Vert.

All Dimensions are US Survey Feet

DWB1
CROSS SECTIONS
 SHEET 158 OF XXX

FOR EARTHWORK DEVELOPMENT ONLY



CREATED BY: G. Lopez (PGL IS THE PROFILE AT "DWB1" ALIGNMENT)
 DATE: 11/16/2011

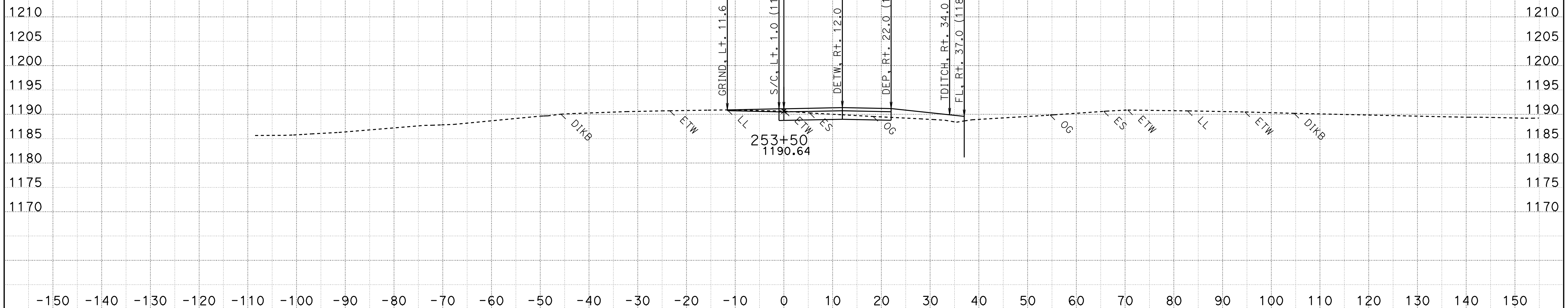
CONTRACT: 3a7121
 DIST/CO/RTE/PM: 03-ED 50-R2.9/6.7
 PROJECT ID: ED 50 HOV

SCALE: 1" = 10' Horiz.
 1" = 10' Vert.

All Dimensions are US Survey Feet

DWB1
CROSS SECTIONS
 SHEET 159 OF XXX

FOR EARTHWORK DEVELOPMENT ONLY



CREATED BY: G. Lopez (PGL IS THE PROFILE AT "DWB1" ALIGNMENT)
 DATE: 11/16/2011

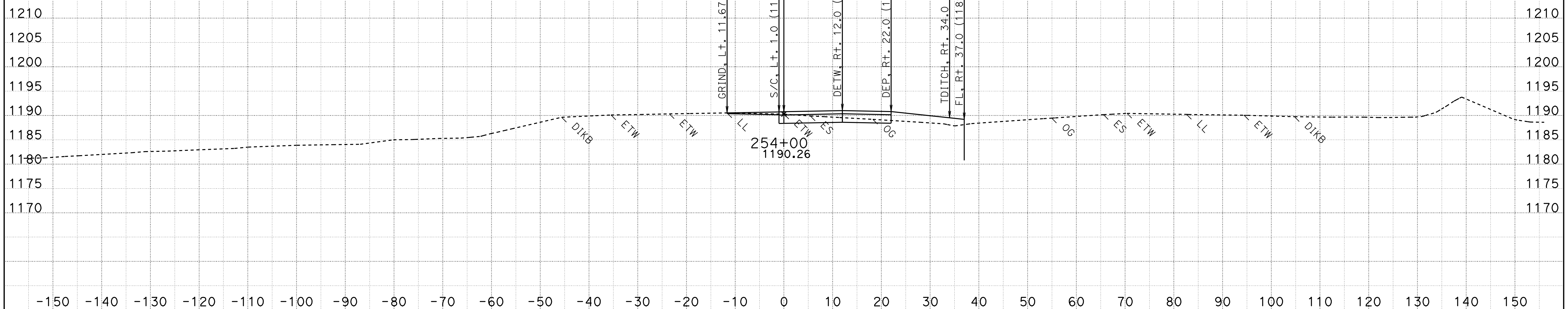
CONTRACT: 3a7121
 DIST/CO/RTE/PM: 03-ED 50-R2.9/6.7
 PROJECT ID: ED 50 HOV

SCALE: 1" = 10' Horiz.
 1" = 10' Vert.

All Dimensions are US Survey Feet

DWB1
CROSS SECTIONS
 SHEET 160 OF XXX

FOR EARTHWORK DEVELOPMENT ONLY



CREATED BY: G. Lopez (PGL IS THE PROFILE AT "DWB1" ALIGNMENT)
 DATE: 11/16/2011

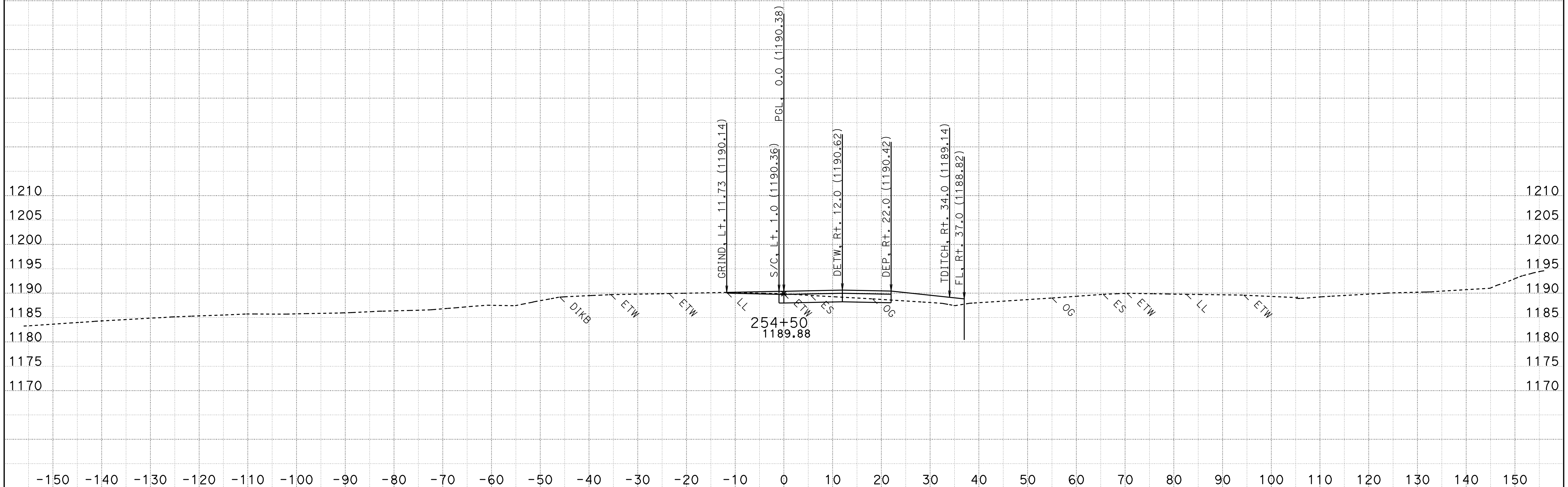
CONTRACT: 3a7121
 DIST/CO/RTE/PM: 03-ED 50-R2.9/6.7
 PROJECT ID: ED 50 HOV

SCALE: 1" = 10' Horiz.
 1" = 10' Vert.

All Dimensions are US Survey Feet

DWB1
CROSS SECTIONS
 SHEET 161 OF XXX

FOR EARTHWORK DEVELOPMENT ONLY



CREATED BY: G. Lopez (PGL IS THE PROFILE AT "DWB1" ALIGNMENT)
 DATE: 11/16/2011

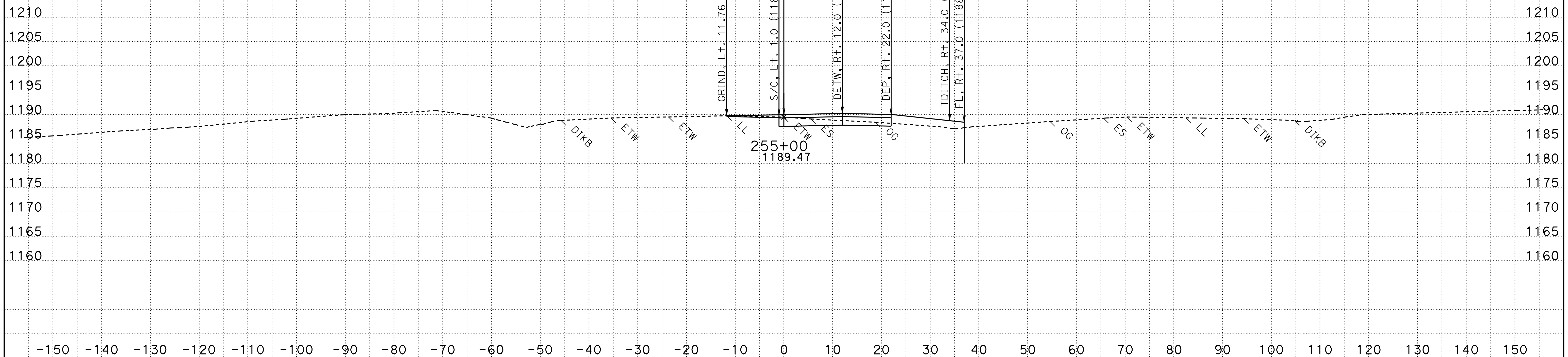
CONTRACT: 3a7121
 DIST/CO/RTE/PM: 03-ED 50-R2.9/6.7
 PROJECT ID: ED 50 HOV

SCALE: 1" = 10' Horiz.
 1" = 10' Vert.

All Dimensions are US Survey Feet

DWB1
CROSS SECTIONS
 SHEET 162 OF XXX

FOR EARTHWORK DEVELOPMENT ONLY



CREATED BY: G. Lopez (PGL IS THE PROFILE AT "DWB1" ALIGNMENT)
 DATE: 11/16/2011

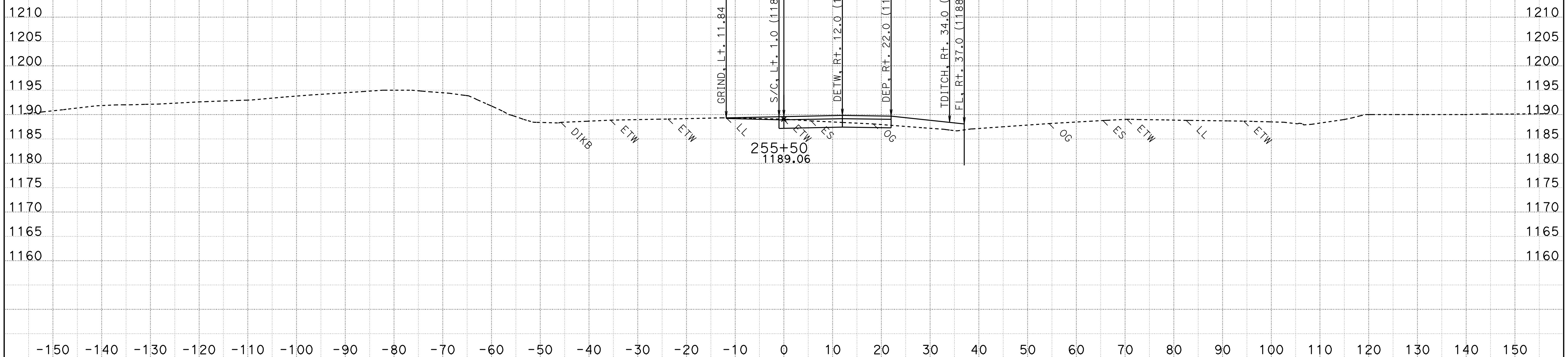
CONTRACT: 3a7121
 DIST/CO/RTE/PM: 03-ED 50-R2.9/6.7
 PROJECT ID: ED 50 HOV

SCALE: 1" = 10' Horiz.
 1" = 10' Vert.

All Dimensions are US Survey Feet

DWB1
CROSS SECTIONS
 SHEET 163 OF XXX

FOR EARTHWORK DEVELOPMENT ONLY



CREATED BY: G. Lopez (PGL IS THE PROFILE AT "DWB1" ALIGNMENT)
 DATE: 11/16/2011

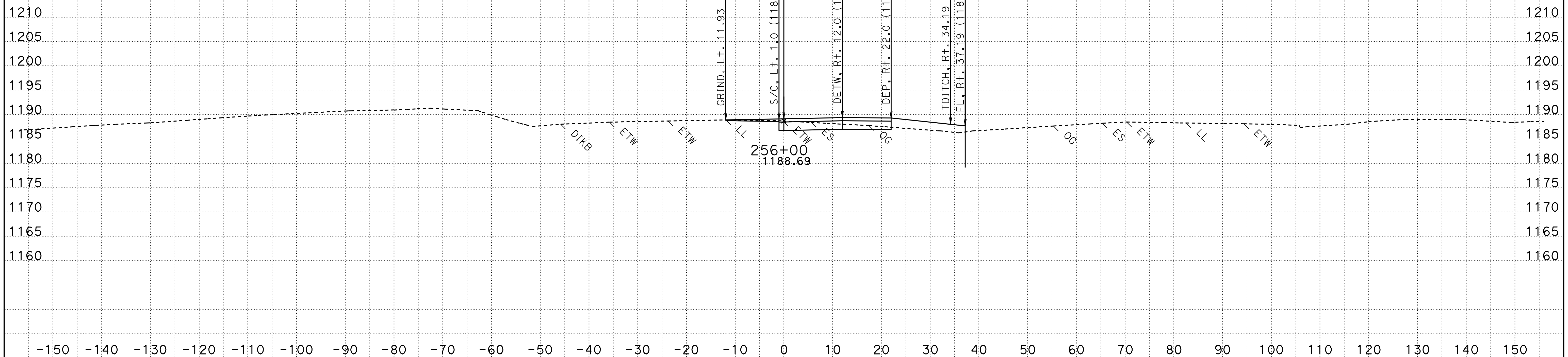
CONTRACT: 3a7121
 DIST/CO/RTE/PM: 03-ED 50-R2.9/6.7
 PROJECT ID: ED 50 HOV

SCALE: 1" = 10' Horiz.
 1" = 10' Vert.

All Dimensions are US Survey Feet

DWB1
CROSS SECTIONS
 SHEET 164 OF XXX

FOR EARTHWORK DEVELOPMENT ONLY



CREATED BY: G. Lopez (PGL IS THE PROFILE AT "DWB1" ALIGNMENT)
 DATE: 11/16/2011

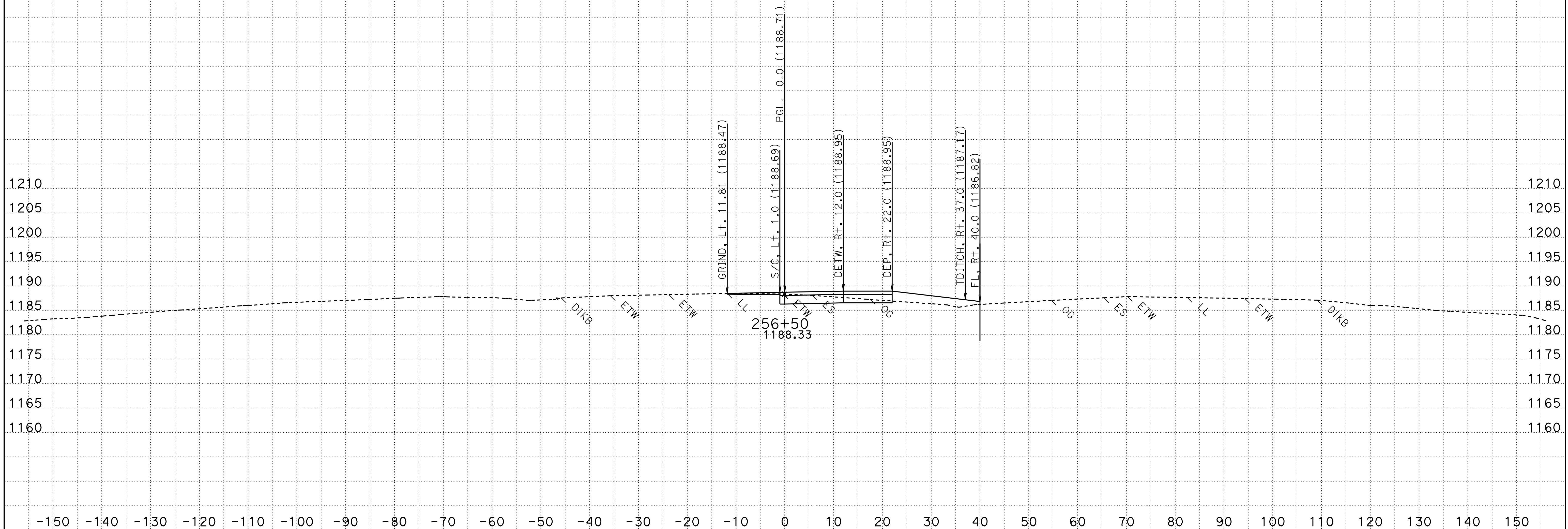
CONTRACT: 3a7121
 DIST/CO/RTE/PM: 03-ED 50-R2.9/6.7
 PROJECT ID: ED 50 HOV

SCALE: 1" = 10' Horiz.
 1" = 10' Vert.

All Dimensions are US Survey Feet

DWB1
CROSS SECTIONS
 SHEET 165 OF XXX

FOR EARTHWORK DEVELOPMENT ONLY



CREATED BY: G. Lopez (PGL IS THE PROFILE AT "DWB1" ALIGNMENT)
 DATE: 11/16/2011

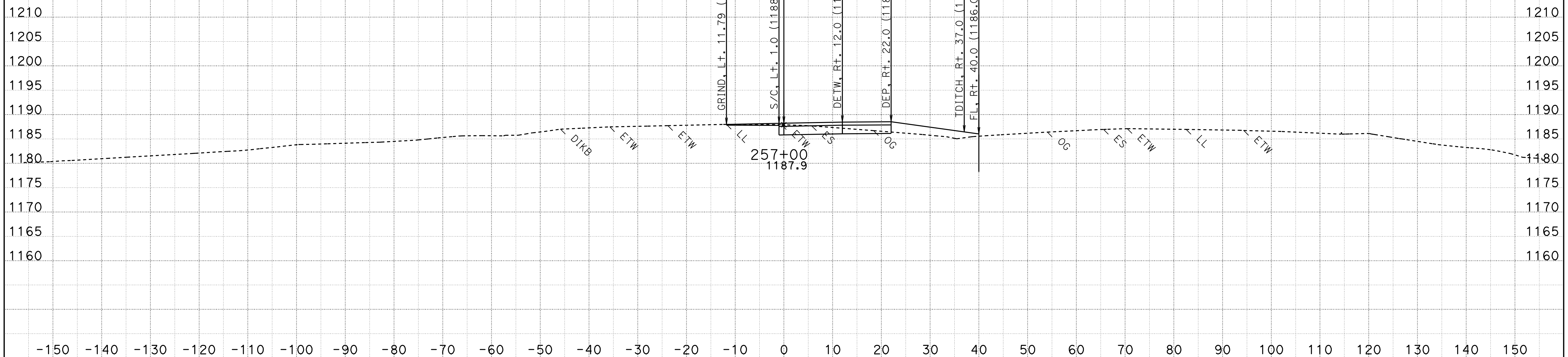
CONTRACT: 3a7121
 DIST/CO/RTE/PM: 03-ED 50-R2.9/6.7
 PROJECT ID: ED 50 HOV

SCALE: 1" = 10' Horiz.
 1" = 10' Vert.

All Dimensions are US Survey Feet

DWB1
CROSS SECTIONS
 SHEET 166 OF XXX

FOR EARTHWORK DEVELOPMENT ONLY



CREATED BY: G. Lopez (PGL IS THE PROFILE AT "DWB1" ALIGNMENT)
 DATE: 11/16/2011

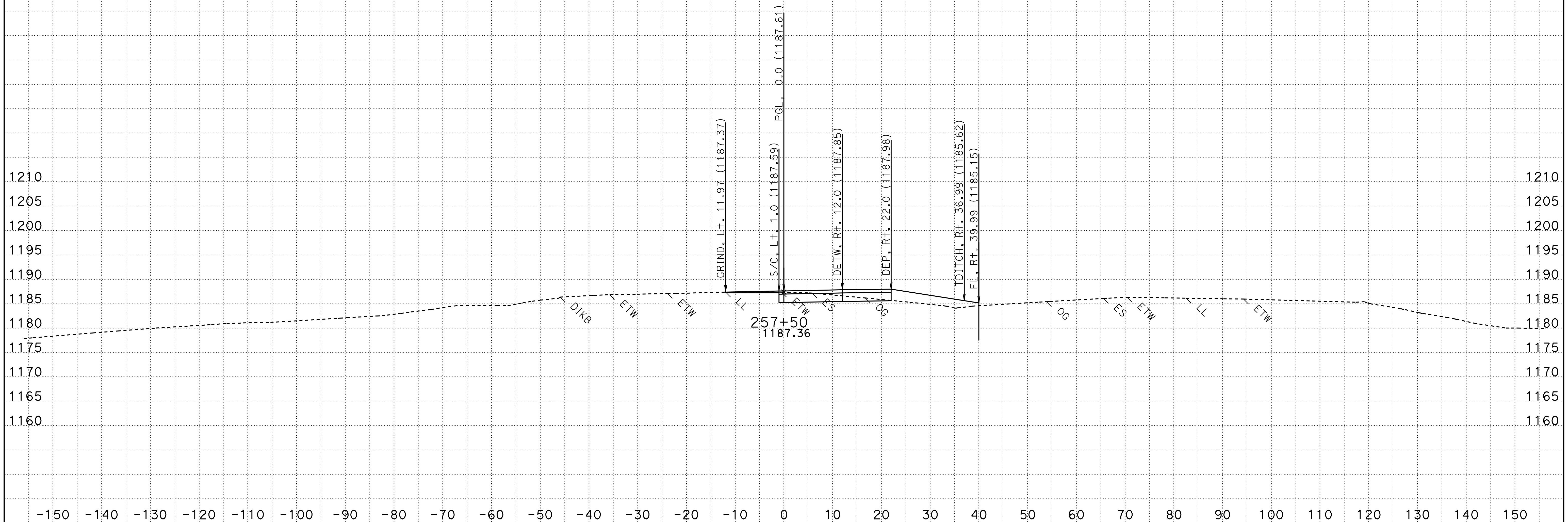
CONTRACT: 3a7121
 DIST/CO/RTE/PM: 03-ED 50-R2.9/6.7
 PROJECT ID: ED 50 HOV

SCALE: 1" = 10' Horiz.
 1" = 10' Vert.

All Dimensions are US Survey Feet

DWB1
CROSS SECTIONS
 SHEET 167 OF XXX

FOR EARTHWORK DEVELOPMENT ONLY



CREATED BY: G. Lopez (PGL IS THE PROFILE AT "DWB1" ALIGNMENT)
 DATE: 11/16/2011

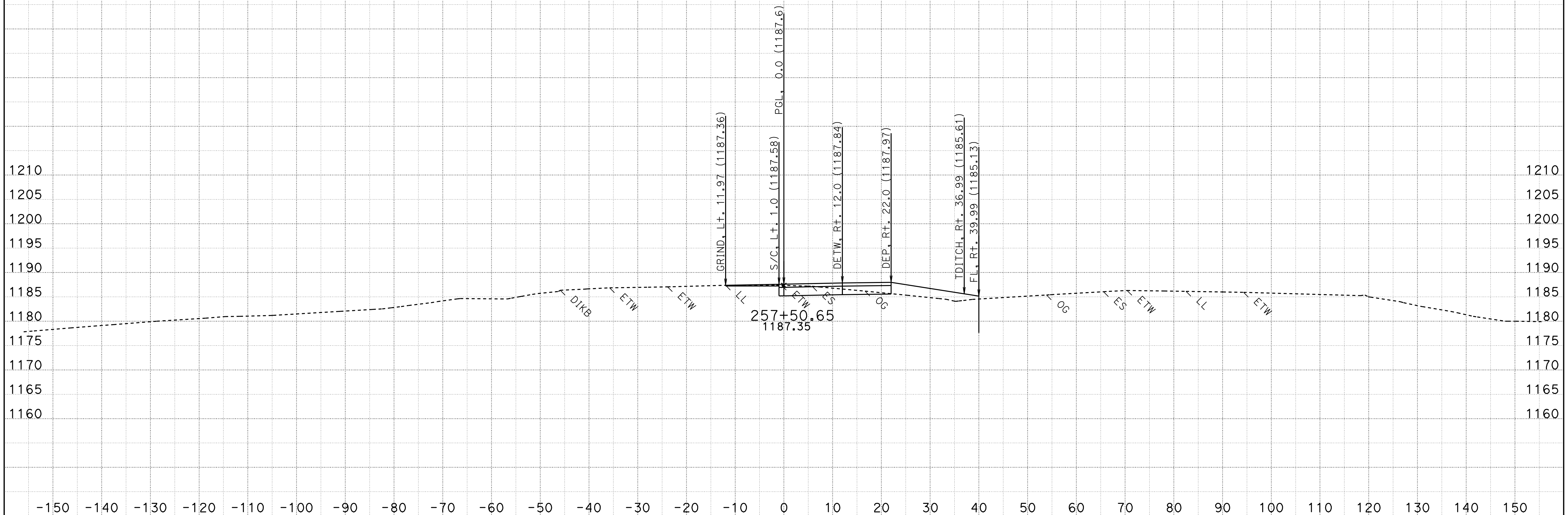
CONTRACT: 3a7121
 DIST/CO/RTE/PM: 03-ED 50-R2.9/6.7
 PROJECT ID: ED 50 HOV

SCALE: 1" = 10' Horiz.
 1" = 10' Vert.

All Dimensions are US Survey Feet

DWB1
CROSS SECTIONS
 SHEET 168 OF XXX

FOR EARTHWORK DEVELOPMENT ONLY



CREATED BY: G. Lopez (PGL IS THE PROFILE AT "DWB1" ALIGNMENT)
 DATE: 11/16/2011

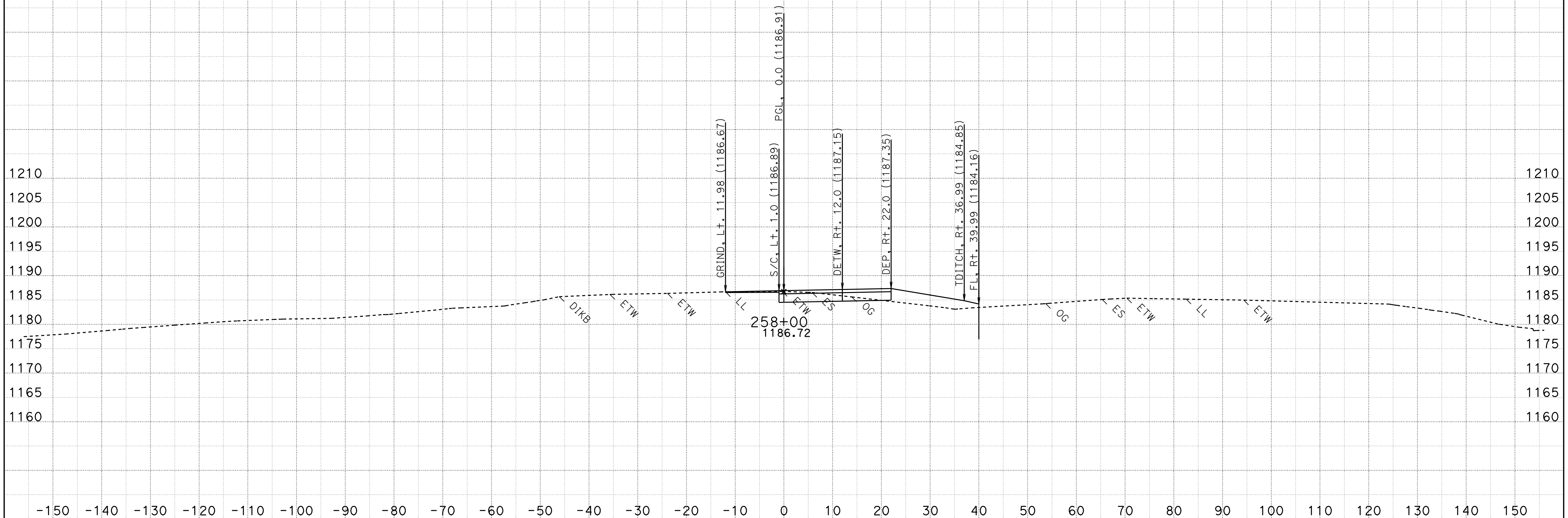
CONTRACT: 3a7121
 DIST/CO/RTE/PM: 03-ED 50-R2.9/6.7
 PROJECT ID: ED 50 HOV

SCALE: 1" = 10' Horiz.
 1" = 10' Vert.

All Dimensions are US Survey Feet

DWB1
CROSS SECTIONS
 SHEET 169 OF XXX

FOR EARTHWORK DEVELOPMENT ONLY



CREATED BY: G. Lopez (PGL IS THE PROFILE AT "DWB1" ALIGNMENT)
 DATE: 11/16/2011

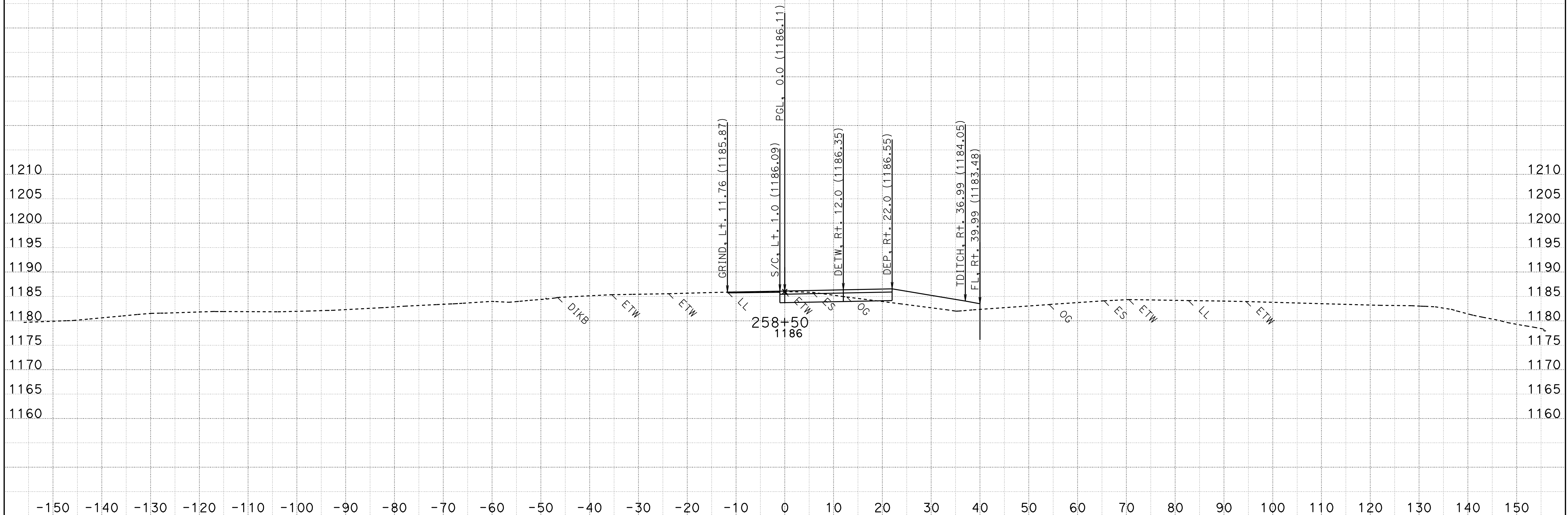
CONTRACT: 3a7121
 DIST/CO/RTE/PM: 03-ED 50-R2.9/6.7
 PROJECT ID: ED 50 HOV

SCALE: 1" = 10' Horiz.
 1" = 10' Vert.

All Dimensions are US Survey Feet

DWB1
CROSS SECTIONS
 SHEET 170 OF XXX

FOR EARTHWORK DEVELOPMENT ONLY



CREATED BY: G. Lopez (PGL IS THE PROFILE AT "DWB1" ALIGNMENT)
 DATE: 11/16/2011

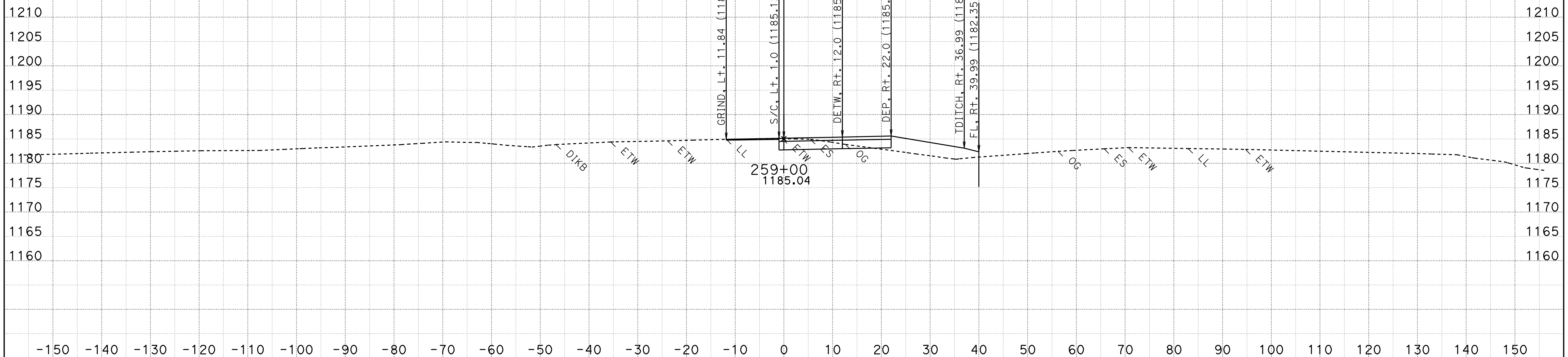
CONTRACT: 3a7121
 DIST/CO/RTE/PM: 03-ED 50-R2.9/6.7
 PROJECT ID: ED 50 HOV

SCALE: 1" = 10' Horiz.
 1" = 10' Vert.

All Dimensions are US Survey Feet

DWB1
CROSS SECTIONS
 SHEET 171 OF XXX

FOR EARTHWORK DEVELOPMENT ONLY



CREATED BY: G. Lopez (PGL IS THE PROFILE AT "DWB1" ALIGNMENT)
 DATE: 11/16/2011

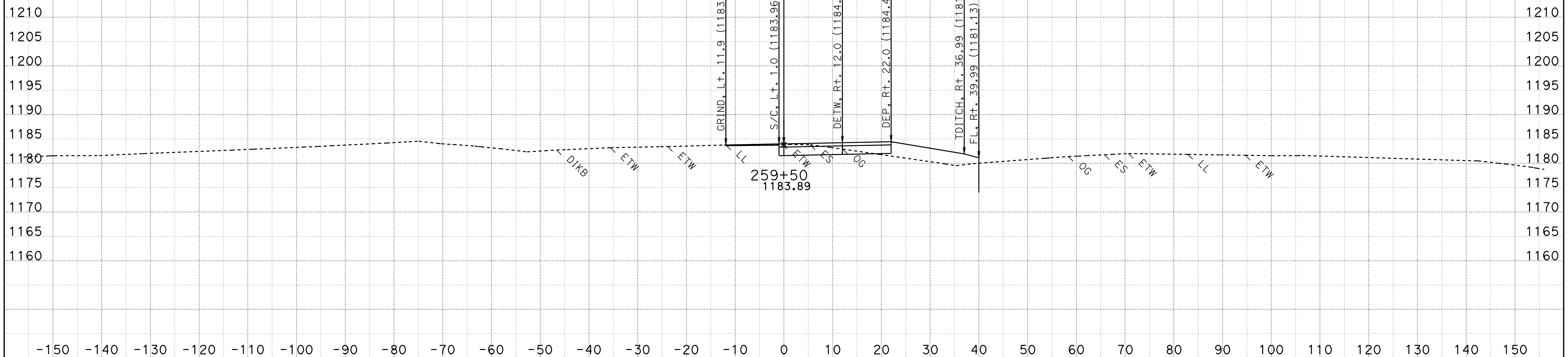
CONTRACT: 3a7121
 DIST/CO/RTE/PM: 03-ED 50-R2.9/6.7
 PROJECT ID: ED 50 HOV

SCALE: 1" = 10' Horiz.
 1" = 10' Vert.

All Dimensions are US Survey Feet

DWB1
CROSS SECTIONS
 SHEET 172 OF XXX

FOR EARTHWORK DEVELOPMENT ONLY



CREATED BY: G. Lopez (PGL IS THE PROFILE AT "DWB1" ALIGNMENT)
 DATE: 11/16/2011

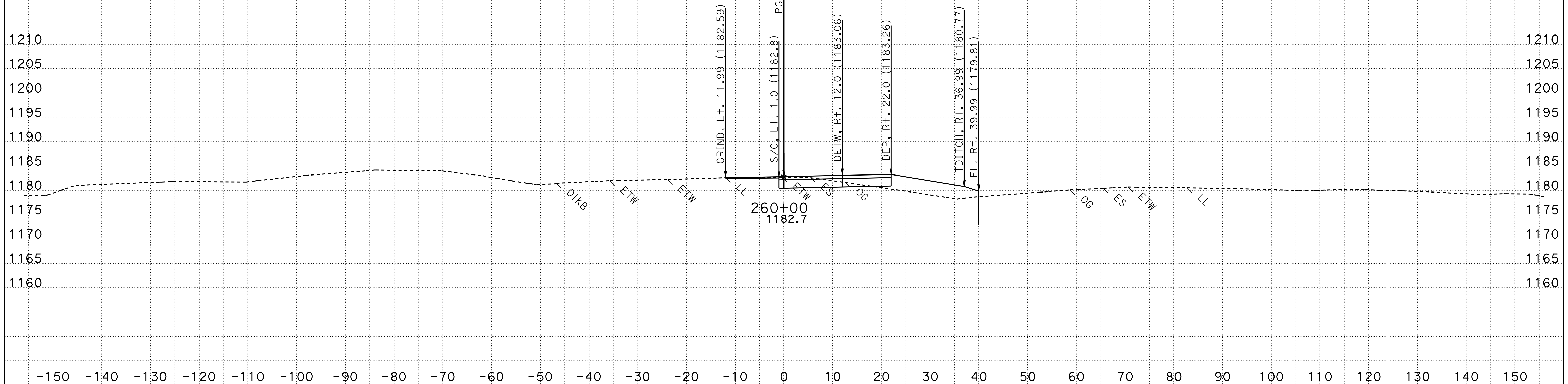
CONTRACT: 3a7121
 DIST/CO/RTE/PM: 03-ED 50-R2.9/6.7
 PROJECT ID: ED 50 HOV

SCALE: 1" = 10' Horiz.
 1" = 10' Vert.

All Dimensions are US Survey Feet

DWB1
CROSS SECTIONS
 SHEET 173 OF XXX

FOR EARTHWORK DEVELOPMENT ONLY



CREATED BY: G. Lopez (PGL IS THE PROFILE AT "DWB1" ALIGNMENT)
 DATE: 11/16/2011

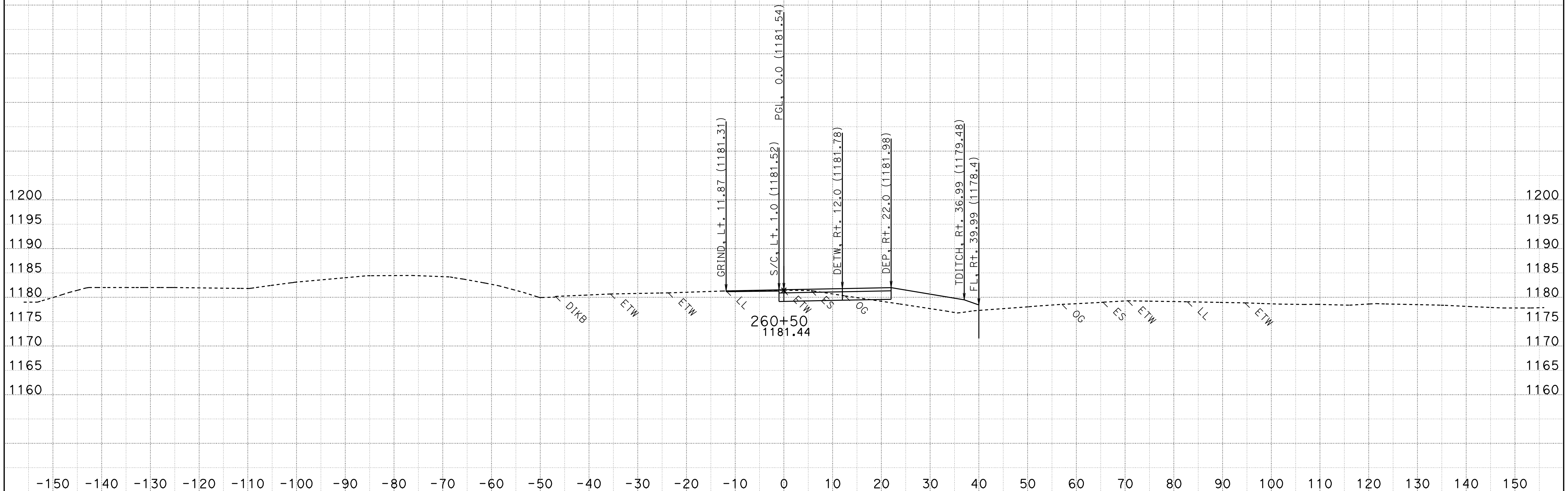
CONTRACT: 3a7121
 DIST/CO/RTE/PM: 03-ED 50-R2.9/6.7
 PROJECT ID: ED 50 HOV

SCALE: 1" = 10' Horiz.
 1" = 10' Vert.

All Dimensions are US Survey Feet

DWB1
CROSS SECTIONS
 SHEET 174 OF XXX

FOR EARTHWORK DEVELOPMENT ONLY



CREATED BY: G. Lopez (PGL IS THE PROFILE AT "DWB1" ALIGNMENT)
 DATE: 11/16/2011

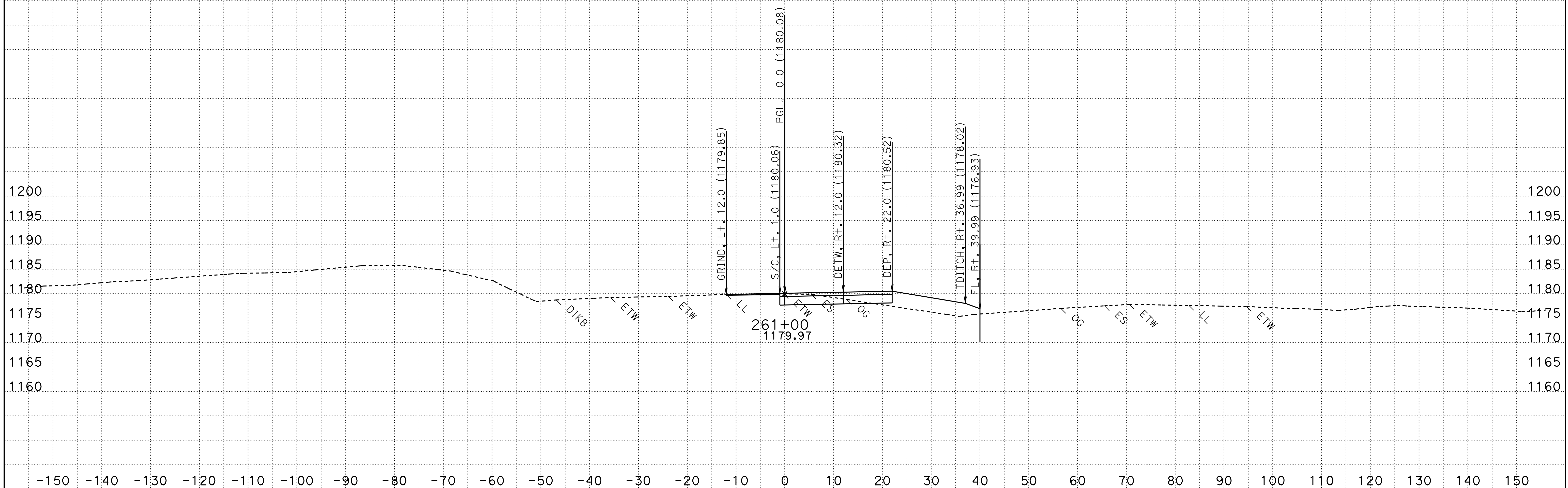
CONTRACT: 3a7121
 DIST/CO/RTE/PM: 03-ED 50-R2.9/6.7
 PROJECT ID: ED 50 HOV

SCALE: 1" = 10' Horiz.
 1" = 10' Vert.

All Dimensions are US Survey Feet

DWB1
CROSS SECTIONS
 SHEET 175 OF XXX

FOR EARTHWORK DEVELOPMENT ONLY



CREATED BY: G. Lopez (PGL IS THE PROFILE AT "DWB1" ALIGNMENT)
 DATE: 11/16/2011

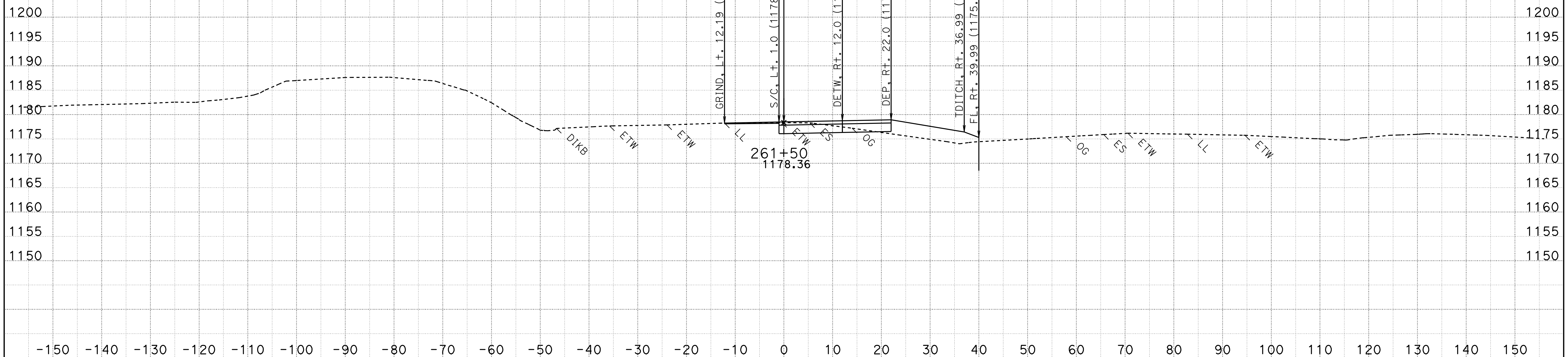
CONTRACT: 3a7121
 DIST/CO/RTE/PM: 03-ED 50-R2.9/6.7
 PROJECT ID: ED 50 HOV

SCALE: 1" = 10' Horiz.
 1" = 10' Vert.

All Dimensions are US Survey Feet

DWB1
CROSS SECTIONS
 SHEET 176 OF XXX

FOR EARTHWORK DEVELOPMENT ONLY



CREATED BY: G. Lopez (PGL IS THE PROFILE AT "DWB1" ALIGNMENT)
 DATE: 11/16/2011

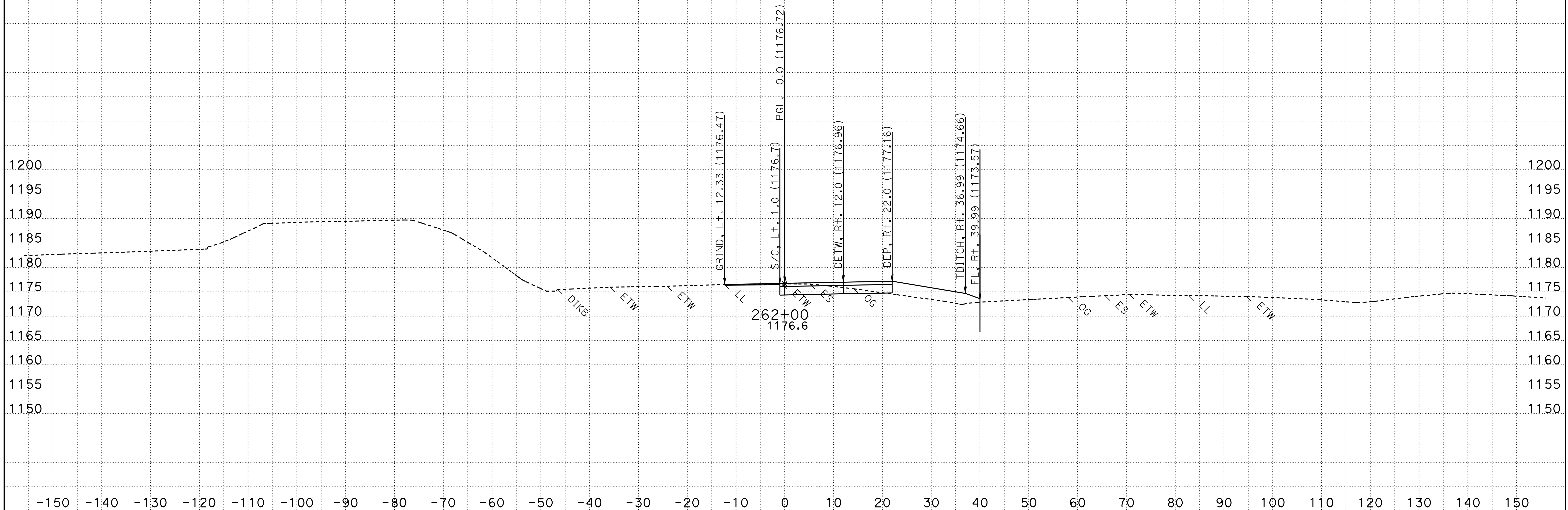
CONTRACT: 3a7121
 DIST/CO/RTE/PM: 03-ED 50-R2.9/6.7
 PROJECT ID: ED 50 HOV

SCALE: 1" = 10' Horiz.
 1" = 10' Vert.

All Dimensions are US Survey Feet

DWB1
CROSS SECTIONS
 SHEET 177 OF XXX

FOR EARTHWORK DEVELOPMENT ONLY



CREATED BY: G. Lopez (PGL IS THE PROFILE AT "DWB1" ALIGNMENT)
 DATE: 11/16/2011

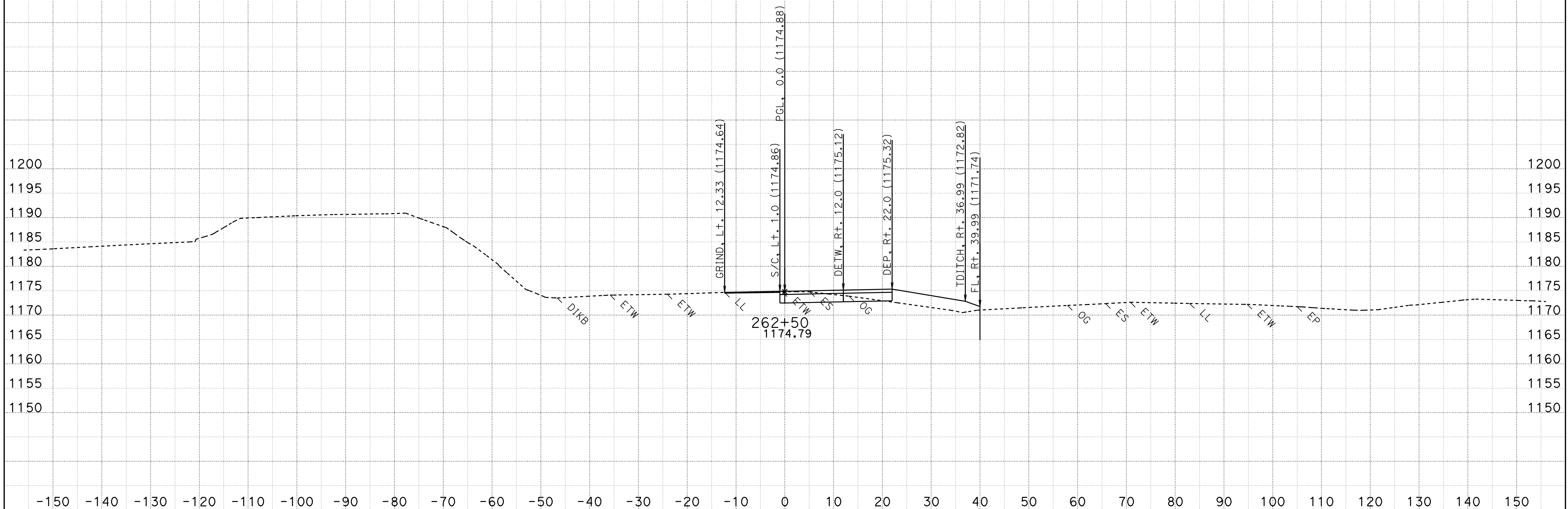
CONTRACT: 3a7121
 DIST/CO/RTE/PM: 03-ED 50-R2.9/6.7
 PROJECT ID: ED 50 HOV

SCALE: 1" = 10' Horiz.
 1" = 10' Vert.

All Dimensions are US Survey Feet

DWB1
CROSS SECTIONS
 SHEET 178 OF XXX

FOR EARTHWORK DEVELOPMENT ONLY



CREATED BY: G. Lopez (PGL IS THE PROFILE AT "DWB1" ALIGNMENT)
 DATE: 11/16/2011

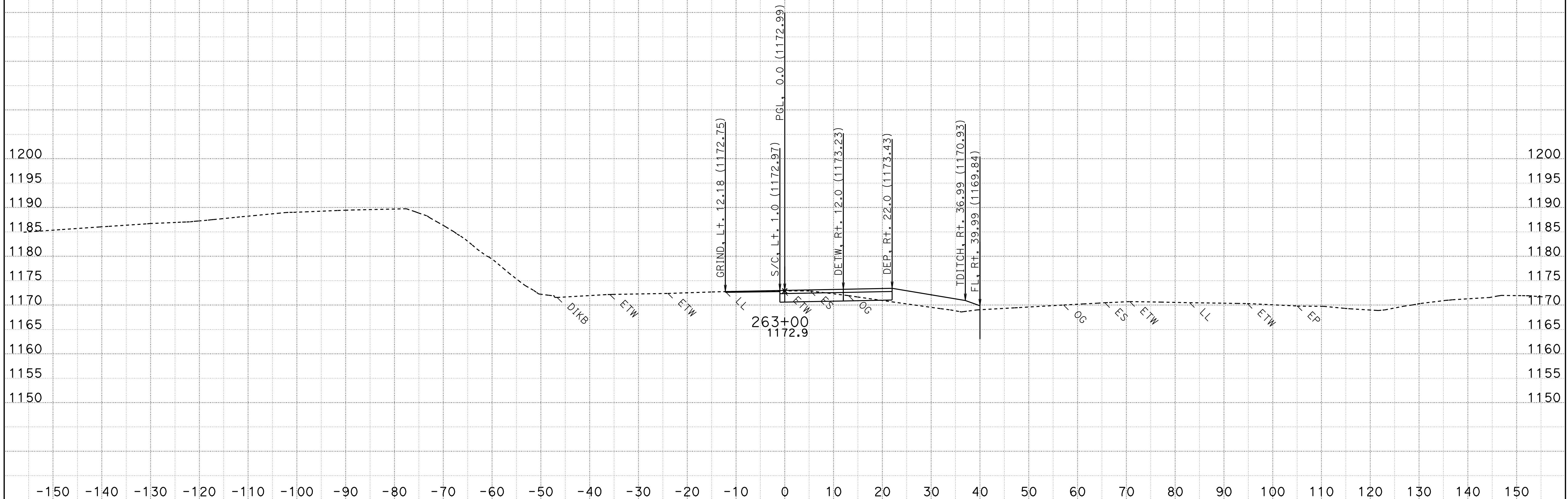
CONTRACT: 3a7121
 DIST/CO/RTE/PM: 03-ED 50-R2.9/6.7
 PROJECT ID: ED 50 HOV

SCALE: 1" = 10' Horiz.
 1" = 10' Vert.

All Dimensions are US Survey Feet

DWB1
CROSS SECTIONS
 SHEET 179 OF XXX

FOR EARTHWORK DEVELOPMENT ONLY



CREATED BY: G. Lopez (PGL IS THE PROFILE AT "DWB1" ALIGNMENT)
 DATE: 11/16/2011

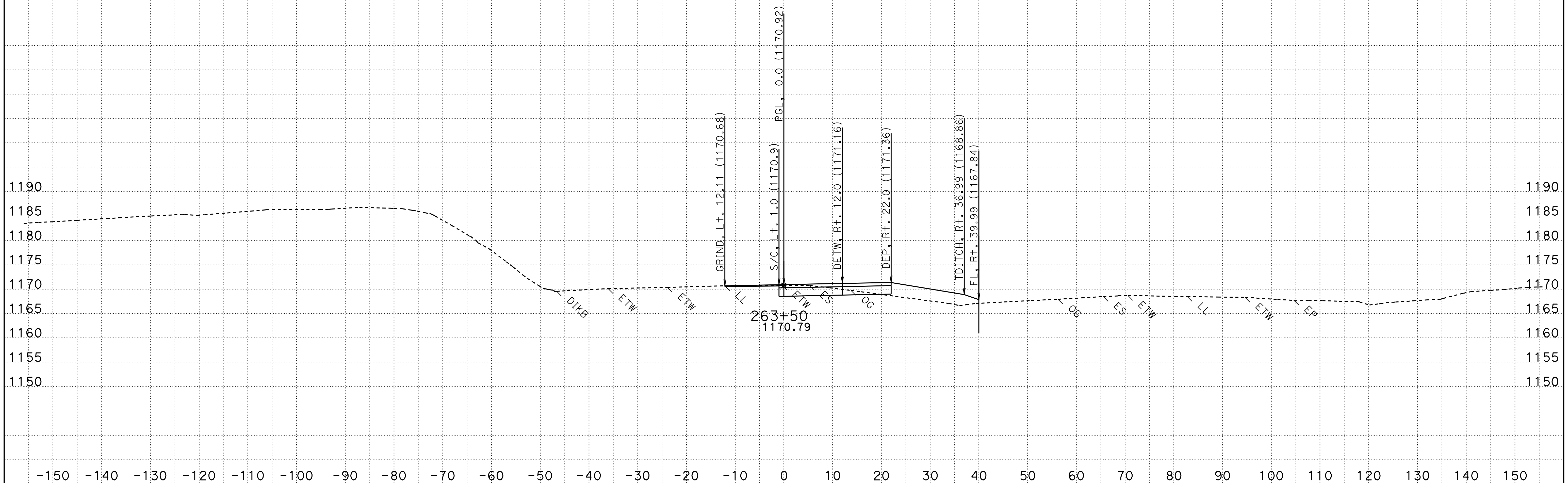
CONTRACT: 3a7121
 DIST/CO/RTE/PM: 03-ED 50-R2.9/6.7
 PROJECT ID: ED 50 HOV

SCALE: 1" = 10' Horiz.
 1" = 10' Vert.

All Dimensions are US Survey Feet

DWB1
CROSS SECTIONS
 SHEET 180 OF XXX

FOR EARTHWORK DEVELOPMENT ONLY



CREATED BY: G. Lopez (PGL IS THE PROFILE AT "DWB1" ALIGNMENT)
 DATE: 11/16/2011

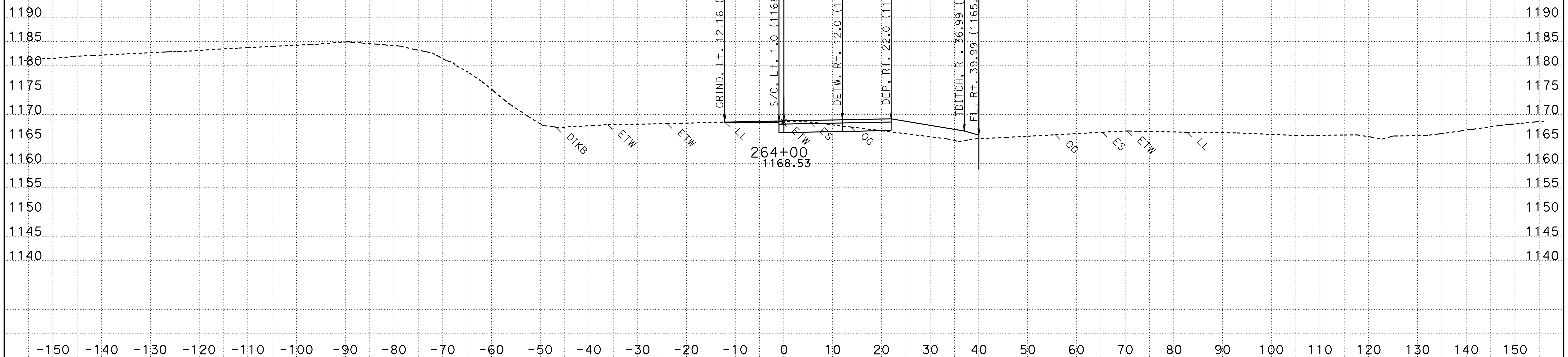
CONTRACT: 3a7121
 DIST/CO/RTE/PM: 03-ED 50-R2.9/6.7
 PROJECT ID: ED 50 HOV

SCALE: 1" = 10' Horiz.
 1" = 10' Vert.

All Dimensions are US Survey Feet

DWB1
CROSS SECTIONS
 SHEET 181 OF XXX

FOR EARTHWORK DEVELOPMENT ONLY



CREATED BY: G. Lopez (PGL IS THE PROFILE AT "DWB1" ALIGNMENT)
 DATE: 11/16/2011

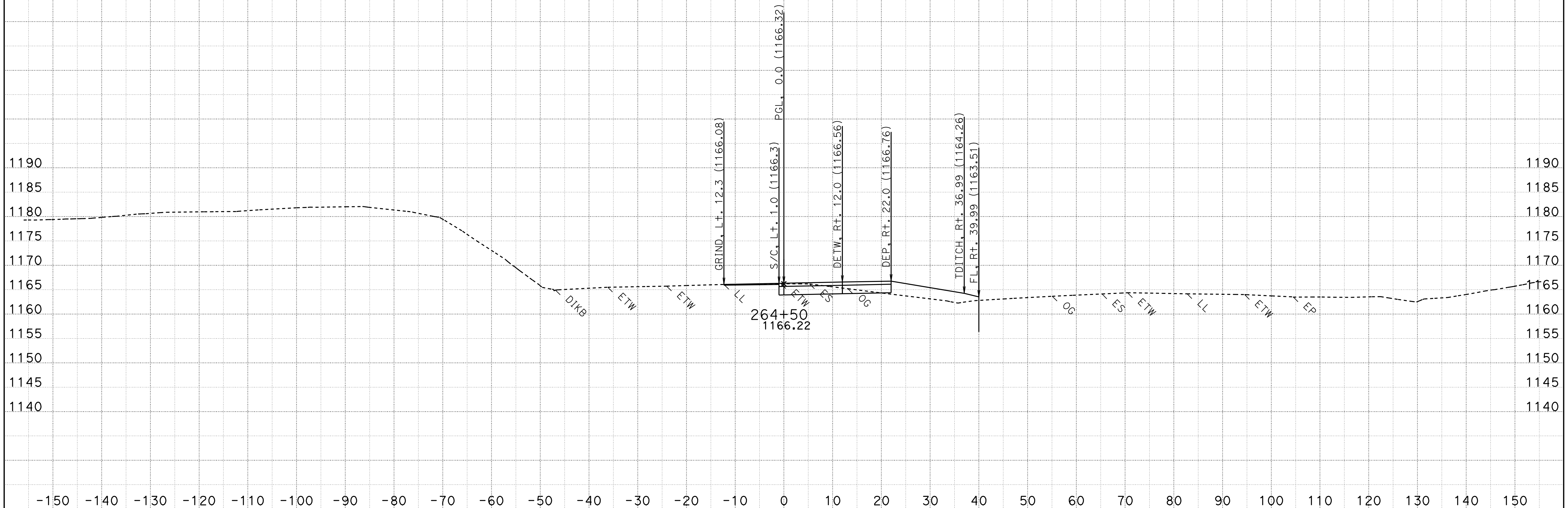
CONTRACT: 3a7121
 DIST/CO/RTE/PM: 03-ED 50-R2.9/6.7
 PROJECT ID: ED 50 HOV

SCALE: 1" = 10' Horiz.
 1" = 10' Vert.

All Dimensions are US Survey Feet

DWB1
CROSS SECTIONS
 SHEET 182 OF XXX

FOR EARTHWORK DEVELOPMENT ONLY



CREATED BY: G. Lopez (PGL IS THE PROFILE AT "DWB1" ALIGNMENT)
 DATE: 11/16/2011

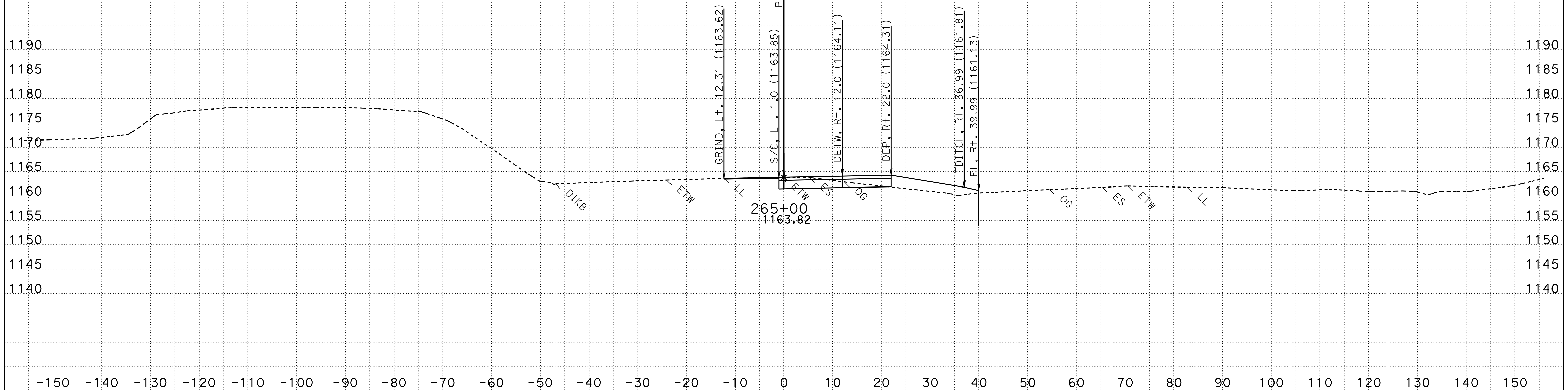
CONTRACT: 3a7121
 DIST/CO/RTE/PM: 03-ED 50-R2.9/6.7
 PROJECT ID: ED 50 HOV

SCALE: 1" = 10' Horiz.
 1" = 10' Vert.

All Dimensions are US Survey Feet

DWB1
CROSS SECTIONS
 SHEET 183 OF XXX

FOR EARTHWORK DEVELOPMENT ONLY



CREATED BY: G. Lopez (PGL IS THE PROFILE AT "DWB1" ALIGNMENT)
 DATE: 11/16/2011

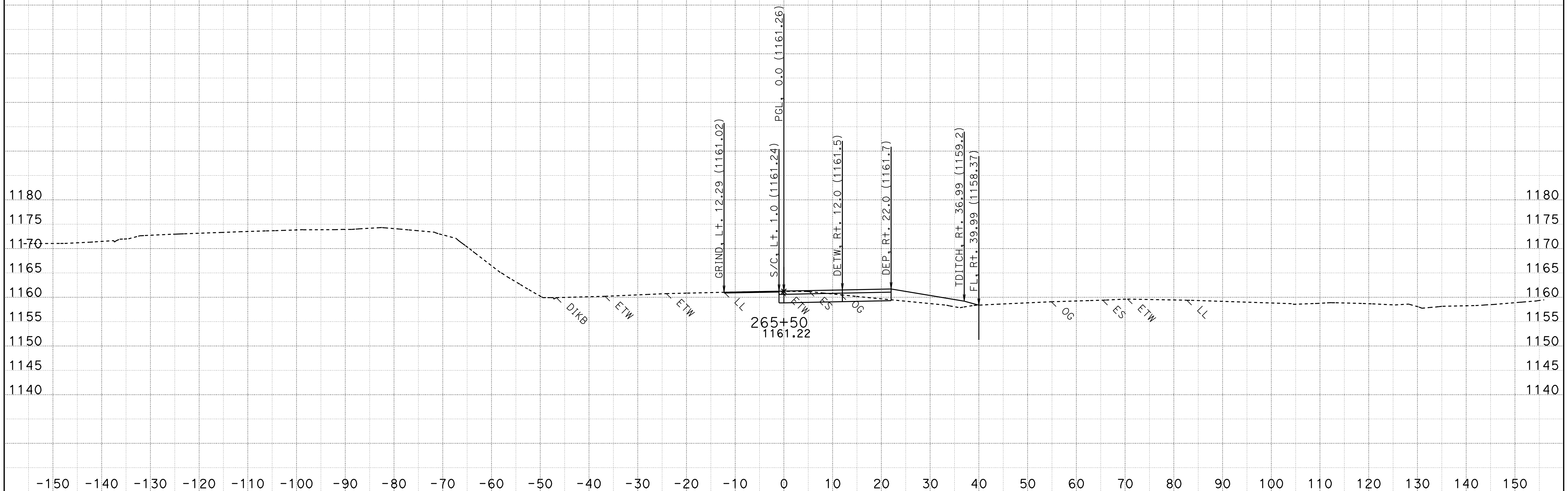
CONTRACT: 3a7121
 DIST/CO/RTE/PM: 03-ED 50-R2.9/6.7
 PROJECT ID: ED 50 HOV

SCALE: 1" = 10' Horiz.
 1" = 10' Vert.

All Dimensions are US Survey Feet

DWB1
CROSS SECTIONS
 SHEET 184 OF XXX

FOR EARTHWORK DEVELOPMENT ONLY



CREATED BY: G. Lopez (PGL IS THE PROFILE AT "DWB1" ALIGNMENT)
 DATE: 11/16/2011

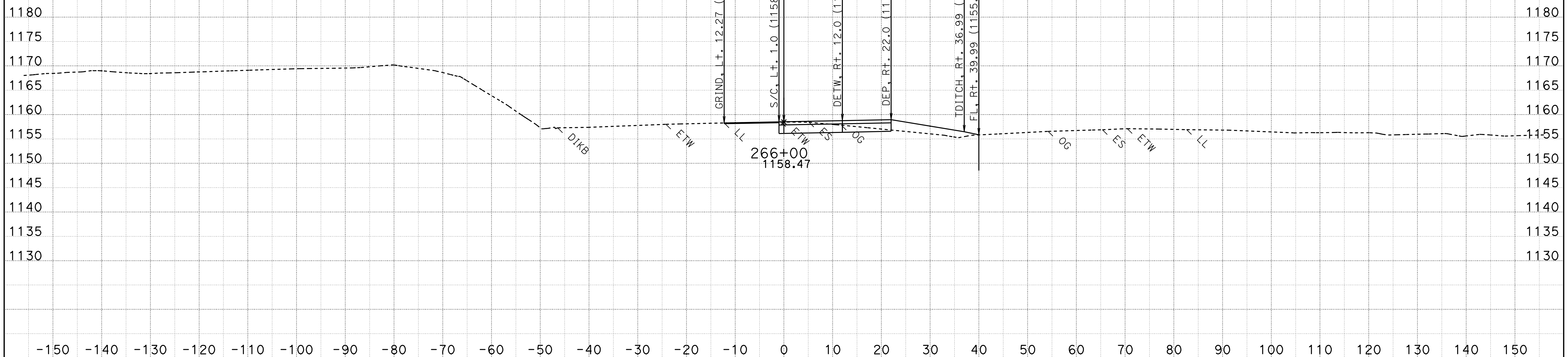
CONTRACT: 3a7121
 DIST/CO/RTE/PM: 03-ED 50-R2.9/6.7
 PROJECT ID: ED 50 HOV

SCALE: 1" = 10' Horiz.
 1" = 10' Vert.

All Dimensions are US Survey Feet

DWB1
CROSS SECTIONS
 SHEET 185 OF XXX

FOR EARTHWORK DEVELOPMENT ONLY



CREATED BY: G. Lopez (PGL IS THE PROFILE AT "DWB1" ALIGNMENT)
 DATE: 11/16/2011

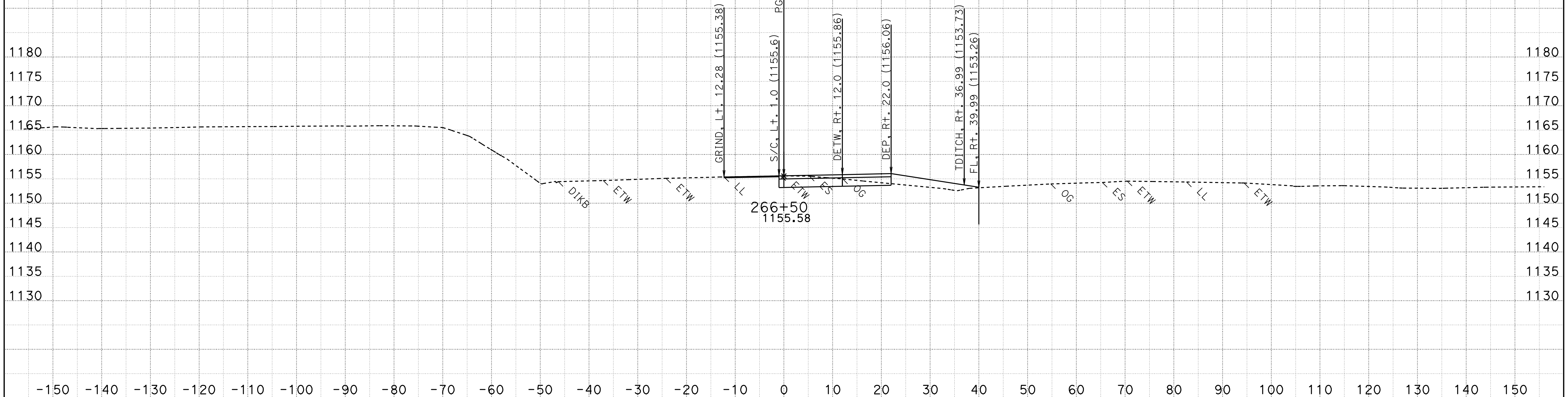
CONTRACT: 3a7121
 DIST/CO/RTE/PM: 03-ED 50-R2.9/6.7
 PROJECT ID: ED 50 HOV

SCALE: 1" = 10' Horiz.
 1" = 10' Vert.

All Dimensions are US Survey Feet

DWB1
CROSS SECTIONS
 SHEET 186 OF XXX

FOR EARTHWORK DEVELOPMENT ONLY



CREATED BY: G. Lopez (PGL IS THE PROFILE AT "DWB1" ALIGNMENT)
 DATE: 11/16/2011

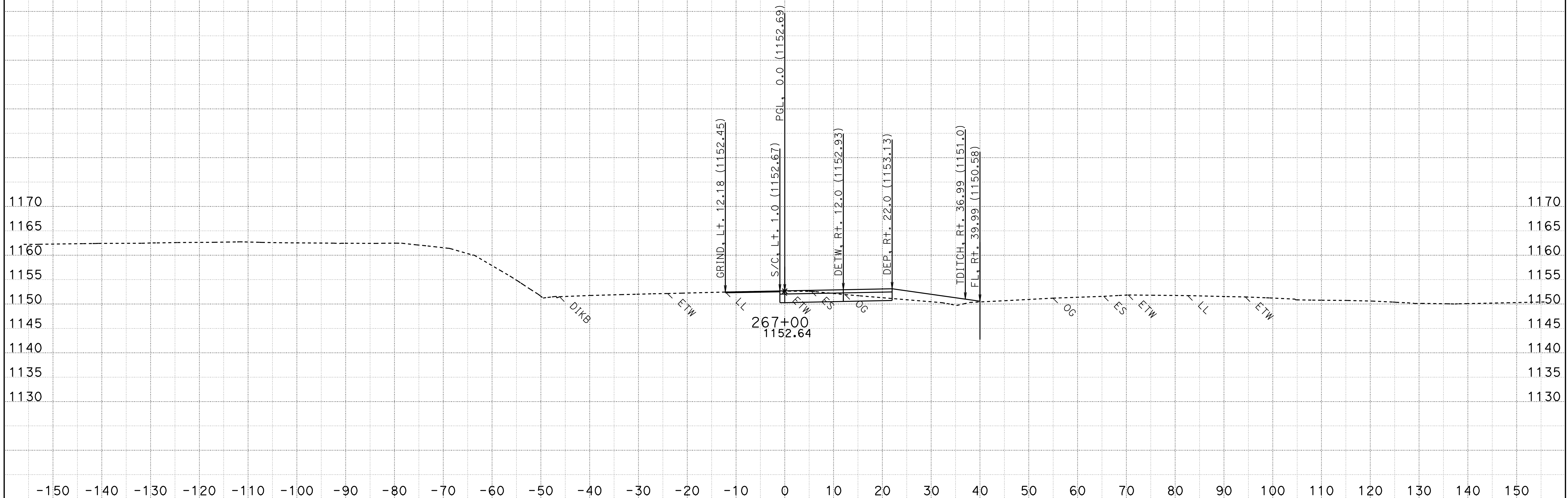
CONTRACT: 3a7121
 DIST/CO/RTE/PM: 03-ED 50-R2.9/6.7
 PROJECT ID: ED 50 HOV

SCALE: 1" = 10' Horiz.
 1" = 10' Vert.

All Dimensions are US Survey Feet

DWB1
CROSS SECTIONS
 SHEET 187 OF XXX

FOR EARTHWORK DEVELOPMENT ONLY



CREATED BY: G. Lopez (PGL IS THE PROFILE AT "DWB1" ALIGNMENT)
 DATE: 11/16/2011

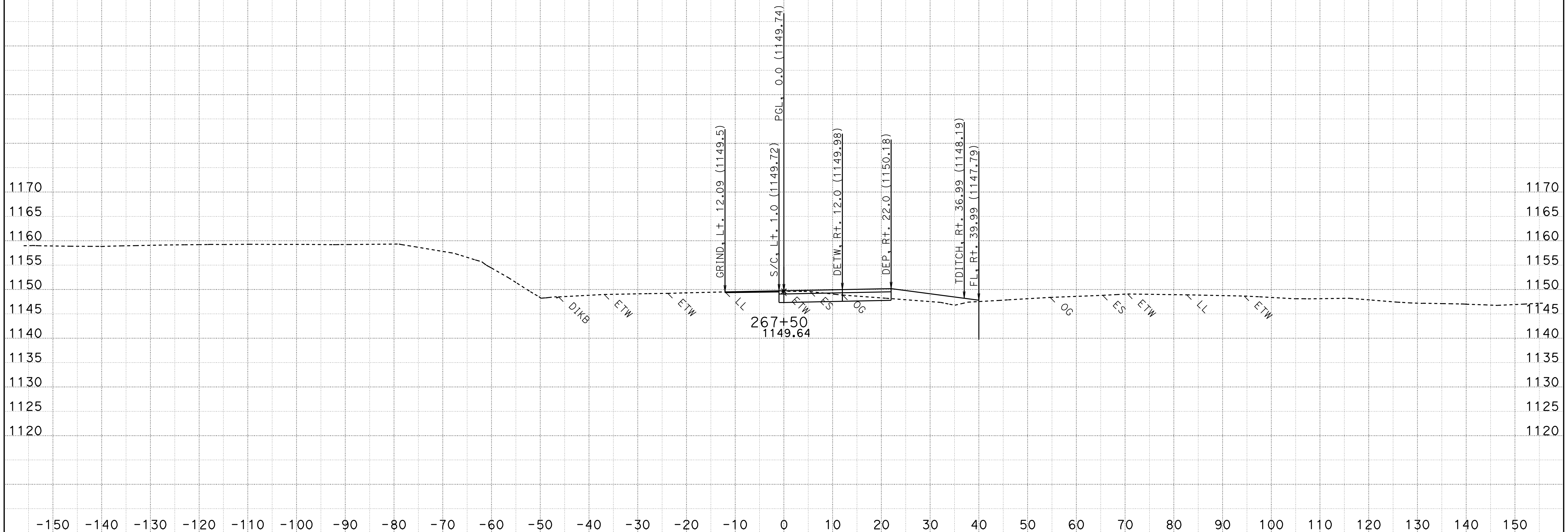
CONTRACT: 3a7121
 DIST/CO/RTE/PM: 03-ED 50-R2.9/6.7
 PROJECT ID: ED 50 HOV

SCALE: 1" = 10' Horiz.
 1" = 10' Vert.

All Dimensions are US Survey Feet

DWB1
CROSS SECTIONS
 SHEET 188 OF XXX

FOR EARTHWORK DEVELOPMENT ONLY



CREATED BY: G. Lopez (PGL IS THE PROFILE AT "DWB1" ALIGNMENT)
 DATE: 11/16/2011

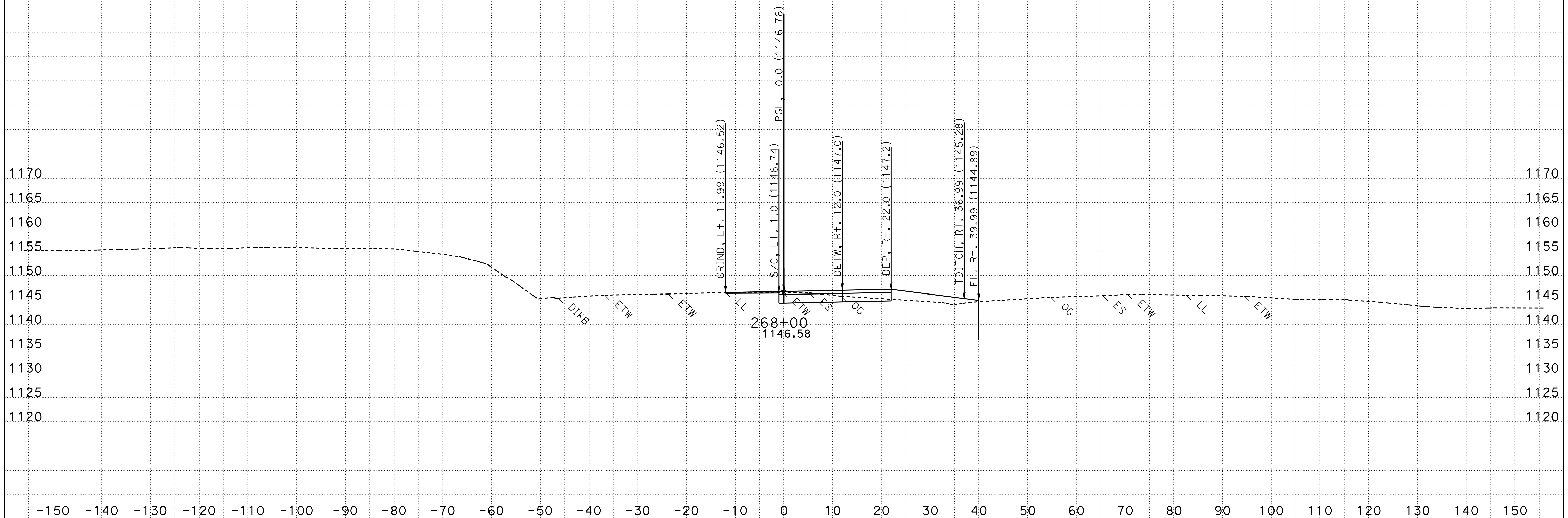
CONTRACT: 3a7121
 DIST/CO/RTE/PM: 03-ED 50-R2.9/6.7
 PROJECT ID: ED 50 HOV

SCALE: 1" = 10' Horiz.
 1" = 10' Vert.

All Dimensions are US Survey Feet

DWB1
CROSS SECTIONS
 SHEET 189 OF XXX

FOR EARTHWORK DEVELOPMENT ONLY



CREATED BY: G. Lopez (PGL IS THE PROFILE AT "DWB1" ALIGNMENT)
 DATE: 11/16/2011

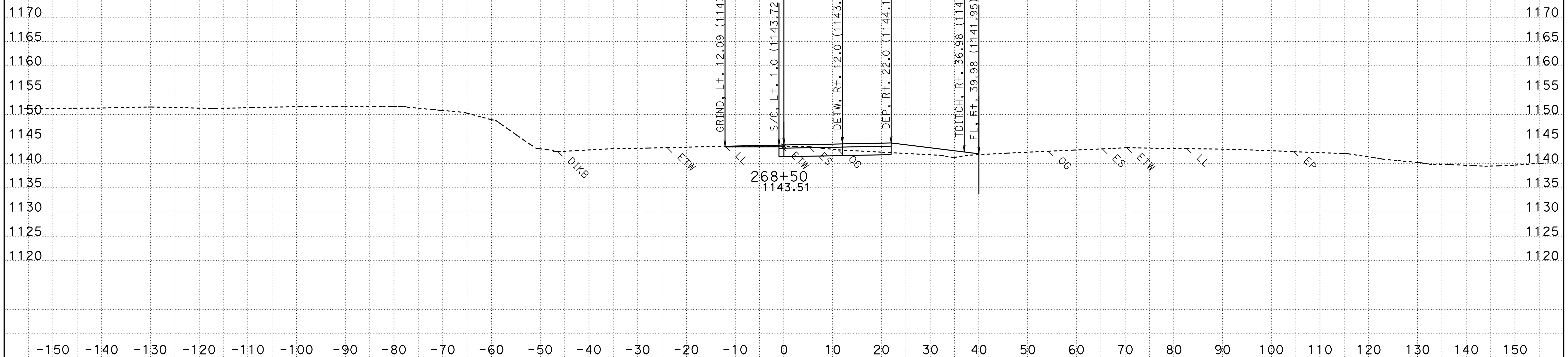
CONTRACT: 3a7121
 DIST/CO/RTE/PM: 03-ED 50-R2.9/6.7
 PROJECT ID: ED 50 HOV

SCALE: 1" = 10' Horiz.
 1" = 10' Vert.

All Dimensions are US Survey Feet

DWB1
CROSS SECTIONS
 SHEET 190 OF XXX

FOR EARTHWORK DEVELOPMENT ONLY



CREATED BY: G. Lopez (PGL IS THE PROFILE AT "DWB1" ALIGNMENT)
 DATE: 11/16/2011

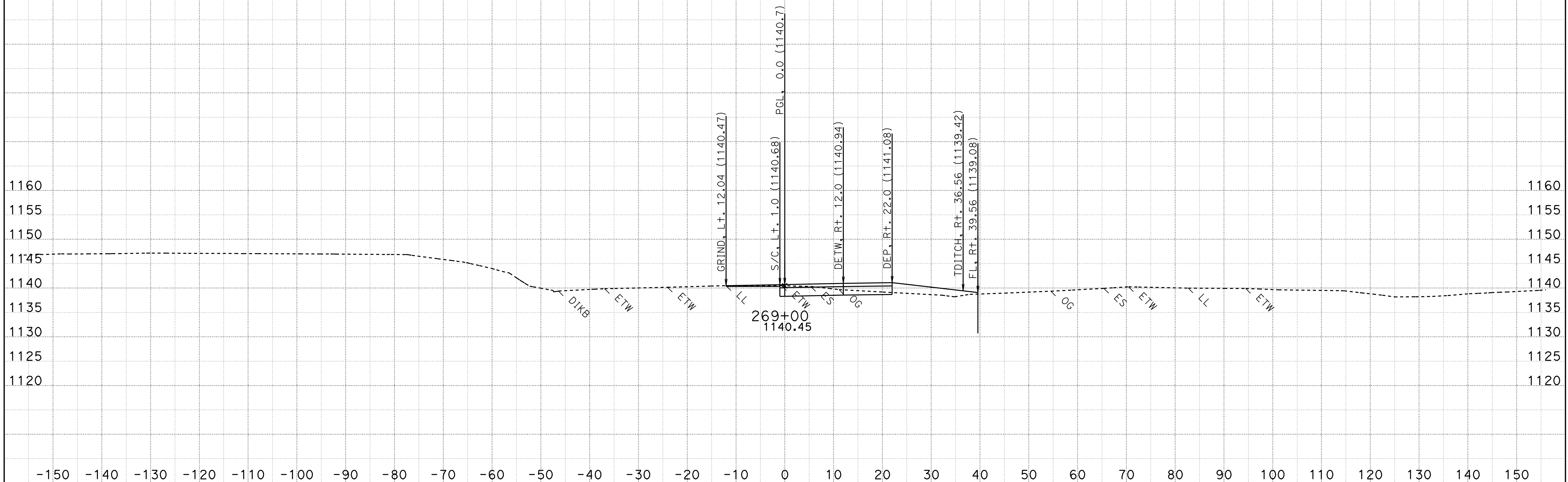
CONTRACT: 3a7121
 DIST/CO/RTE/PM: 03-ED 50-R2.9/6.7
 PROJECT ID: ED 50 HOV

SCALE: 1" = 10' Horiz.
 1" = 10' Vert.

All Dimensions are US Survey Feet

DWB1
CROSS SECTIONS
 SHEET 191 OF XXX

FOR EARTHWORK DEVELOPMENT ONLY



CREATED BY: G. Lopez (PGL IS THE PROFILE AT "DWB1" ALIGNMENT)
 DATE: 11/16/2011

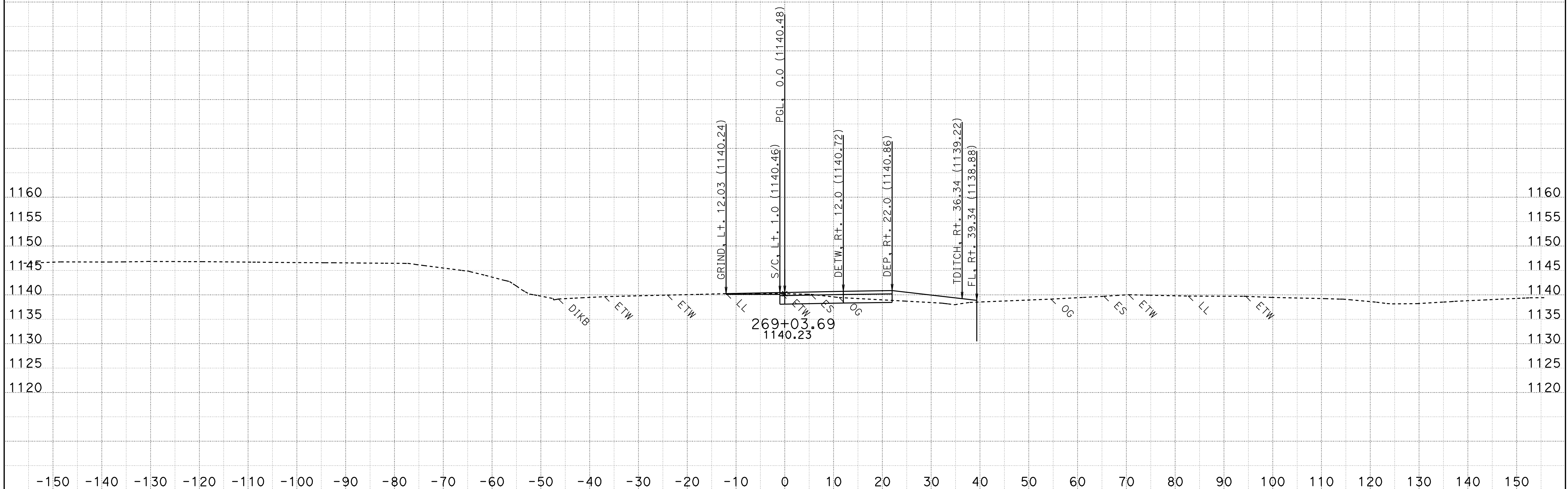
CONTRACT: 3a7121
 DIST/CO/RTE/PM: 03-ED 50-R2.9/6.7
 PROJECT ID: ED 50 HOV

SCALE: 1" = 10' Horiz.
 1" = 10' Vert.

All Dimensions are US Survey Feet

DWB1
CROSS SECTIONS
 SHEET 192 OF XXX

FOR EARTHWORK DEVELOPMENT ONLY



CREATED BY: G. Lopez (PGL IS THE PROFILE AT "DWB1" ALIGNMENT)
 DATE: 11/16/2011

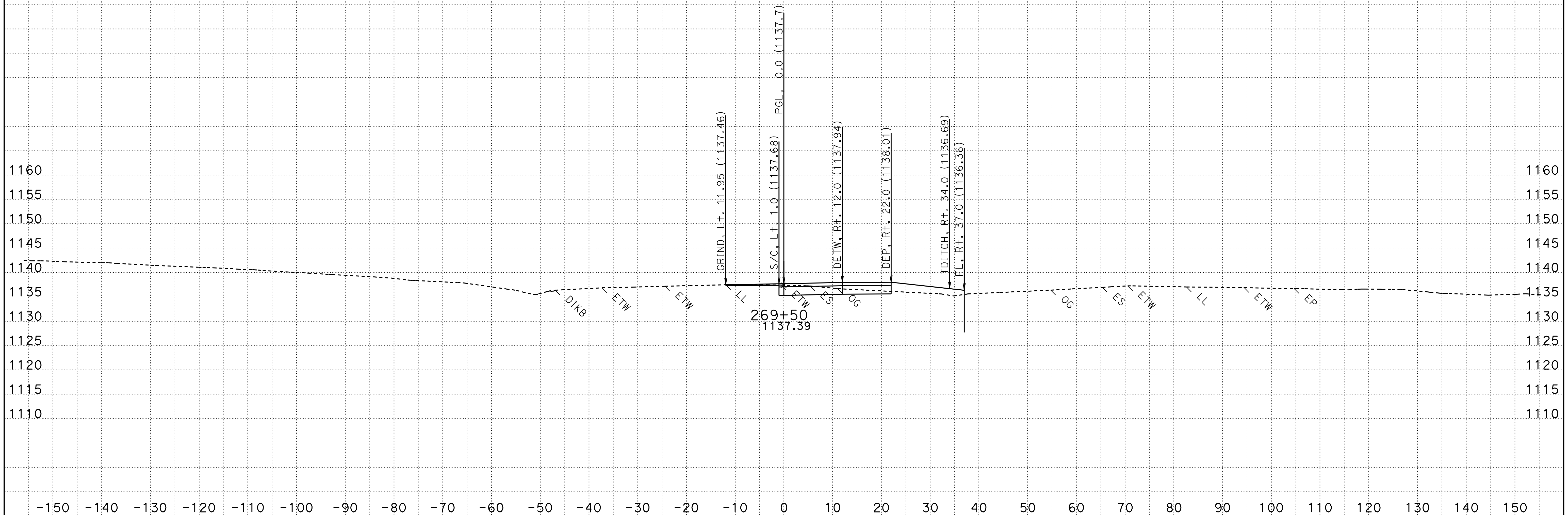
CONTRACT: 3a7121
 DIST/CO/RTE/PM: 03-ED 50-R2.9/6.7
 PROJECT ID: ED 50 HOV

SCALE: 1" = 10' Horiz.
 1" = 10' Vert.

All Dimensions are US Survey Feet

DWB1
CROSS SECTIONS
 SHEET 193 OF XXX

FOR EARTHWORK DEVELOPMENT ONLY



CREATED BY: G. Lopez (PGL IS THE PROFILE AT "DWB1" ALIGNMENT)
 DATE: 11/16/2011

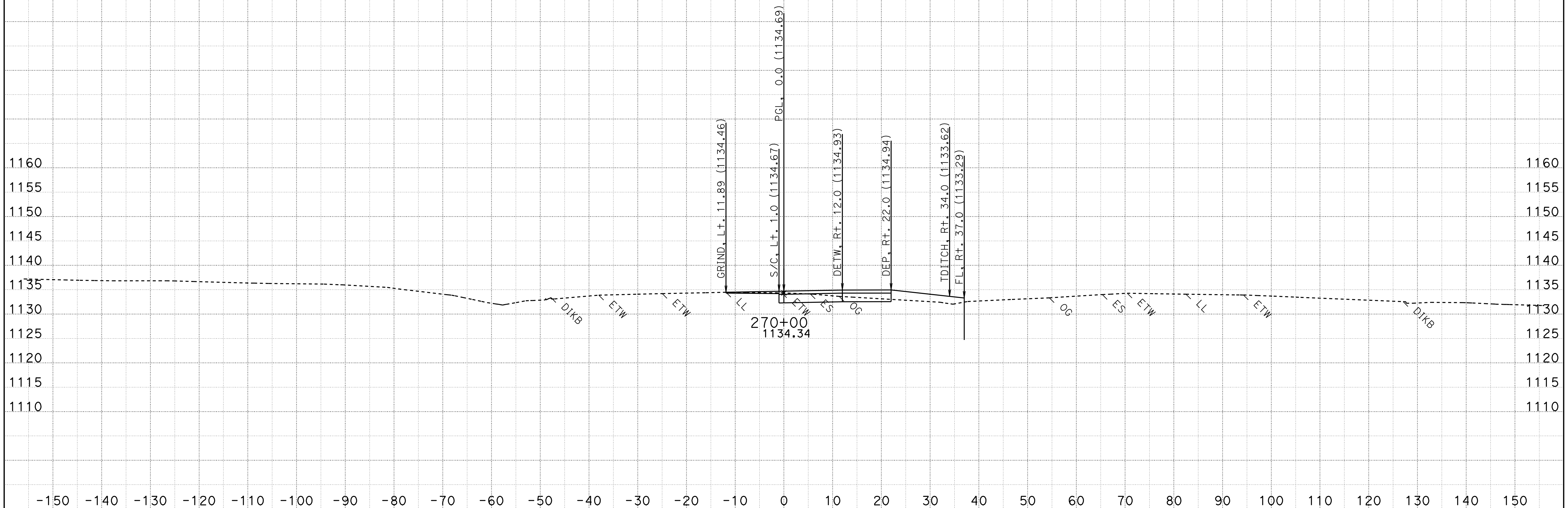
CONTRACT: 3a7121
 DIST/CO/RTE/PM: 03-ED 50-R2.9/6.7
 PROJECT ID: ED 50 HOV

SCALE: 1" = 10' Horiz.
 1" = 10' Vert.

All Dimensions are US Survey Feet

DWB1
CROSS SECTIONS
 SHEET 194 OF XXX

FOR EARTHWORK DEVELOPMENT ONLY



CREATED BY: G. Lopez (PGL IS THE PROFILE AT "DWB1" ALIGNMENT)
 DATE: 11/16/2011

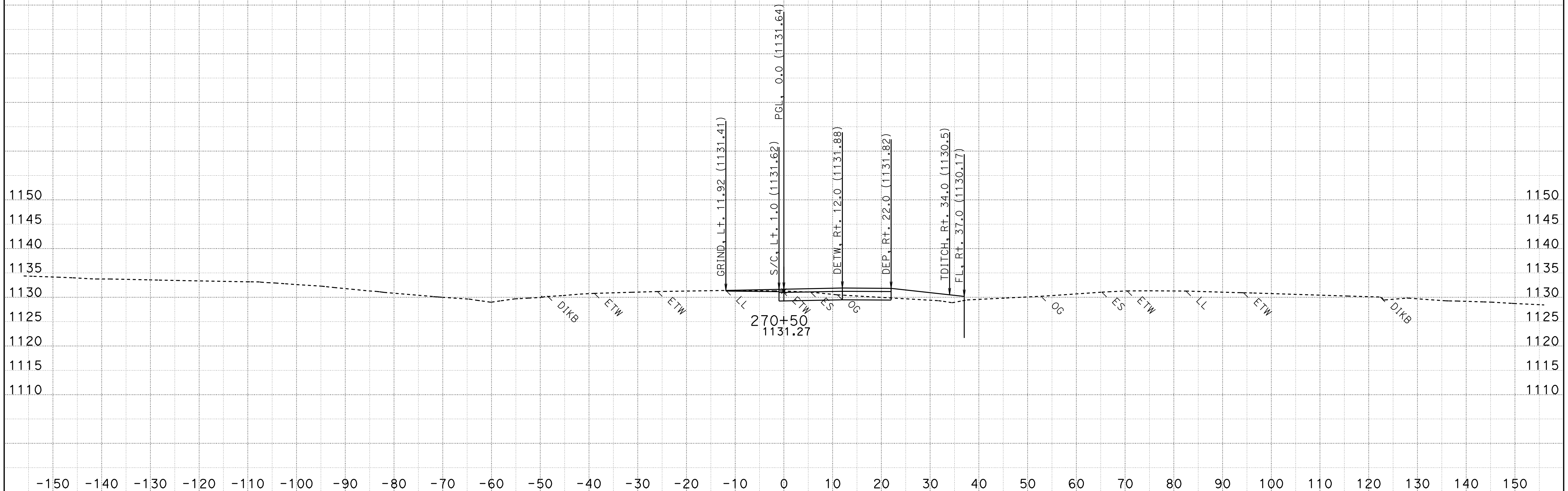
CONTRACT: 3a7121
 DIST/CO/RTE/PM: 03-ED 50-R2.9/6.7
 PROJECT ID: ED 50 HOV

SCALE: 1" = 10' Horiz.
 1" = 10' Vert.

All Dimensions are US Survey Feet

DWB1
CROSS SECTIONS
 SHEET 195 OF XXX

FOR EARTHWORK DEVELOPMENT ONLY



CREATED BY: G. Lopez (PGL IS THE PROFILE AT "DWB1" ALIGNMENT)
 DATE: 11/16/2011

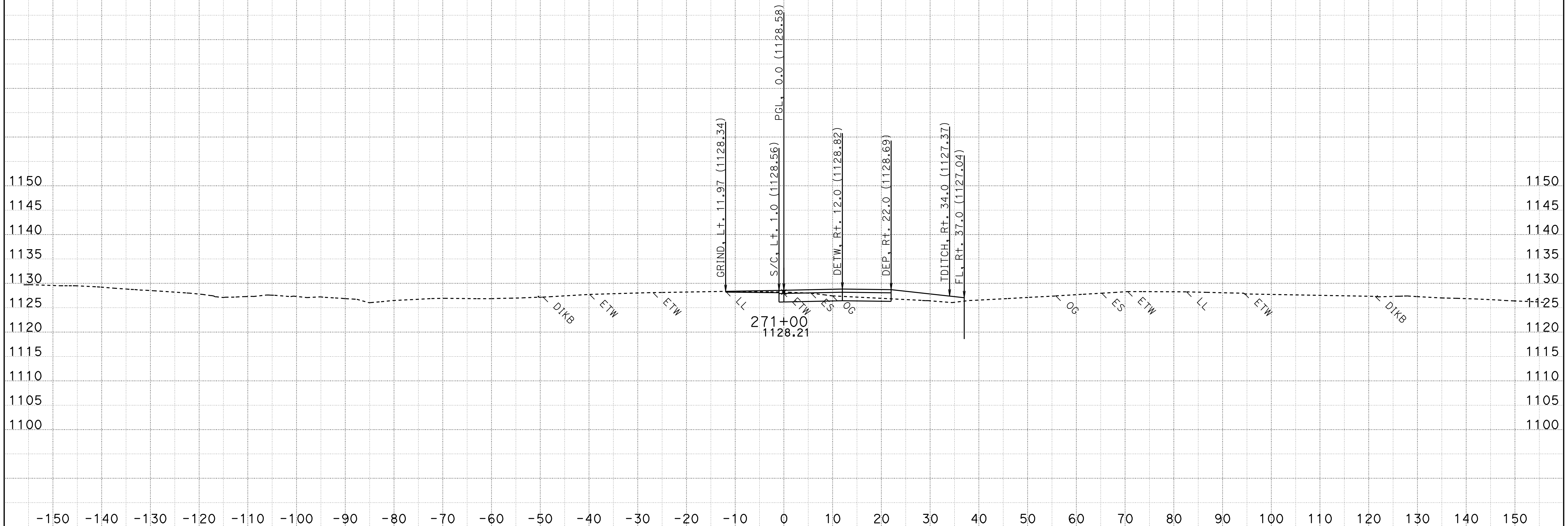
CONTRACT: 3a7121
 DIST/CO/RTE/PM: 03-ED 50-R2.9/6.7
 PROJECT ID: ED 50 HOV

SCALE: 1" = 10' Horiz.
 1" = 10' Vert.

All Dimensions are US Survey Feet

DWB1
CROSS SECTIONS
 SHEET 196 OF XXX

FOR EARTHWORK DEVELOPMENT ONLY



CREATED BY: G. Lopez (PGL IS THE PROFILE AT "DWB1" ALIGNMENT)
 DATE: 11/16/2011

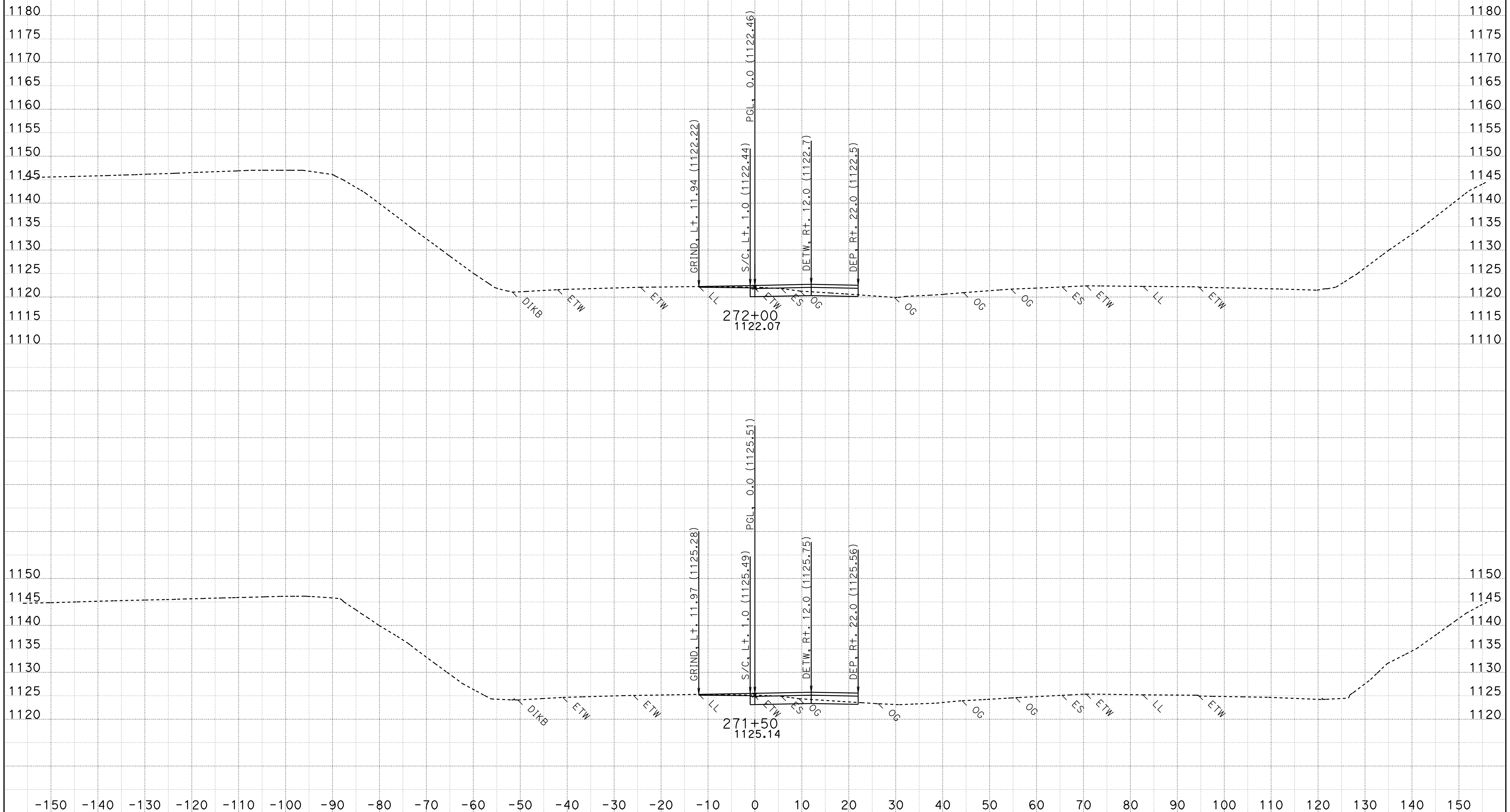
CONTRACT: 3a7121
 DIST/CO/RTE/PM: 03-ED 50-R2.9/6.7
 PROJECT ID: ED 50 HOV

SCALE: 1" = 10' Horiz.
 1" = 10' Vert.

All Dimensions are US Survey Feet

DWB1
CROSS SECTIONS
 SHEET 197 OF XXX

FOR EARTHWORK DEVELOPMENT ONLY



CREATED BY: G. Lopez (PGL IS THE PROFILE AT "DWB1" ALIGNMENT)
 DATE: 11/16/2011

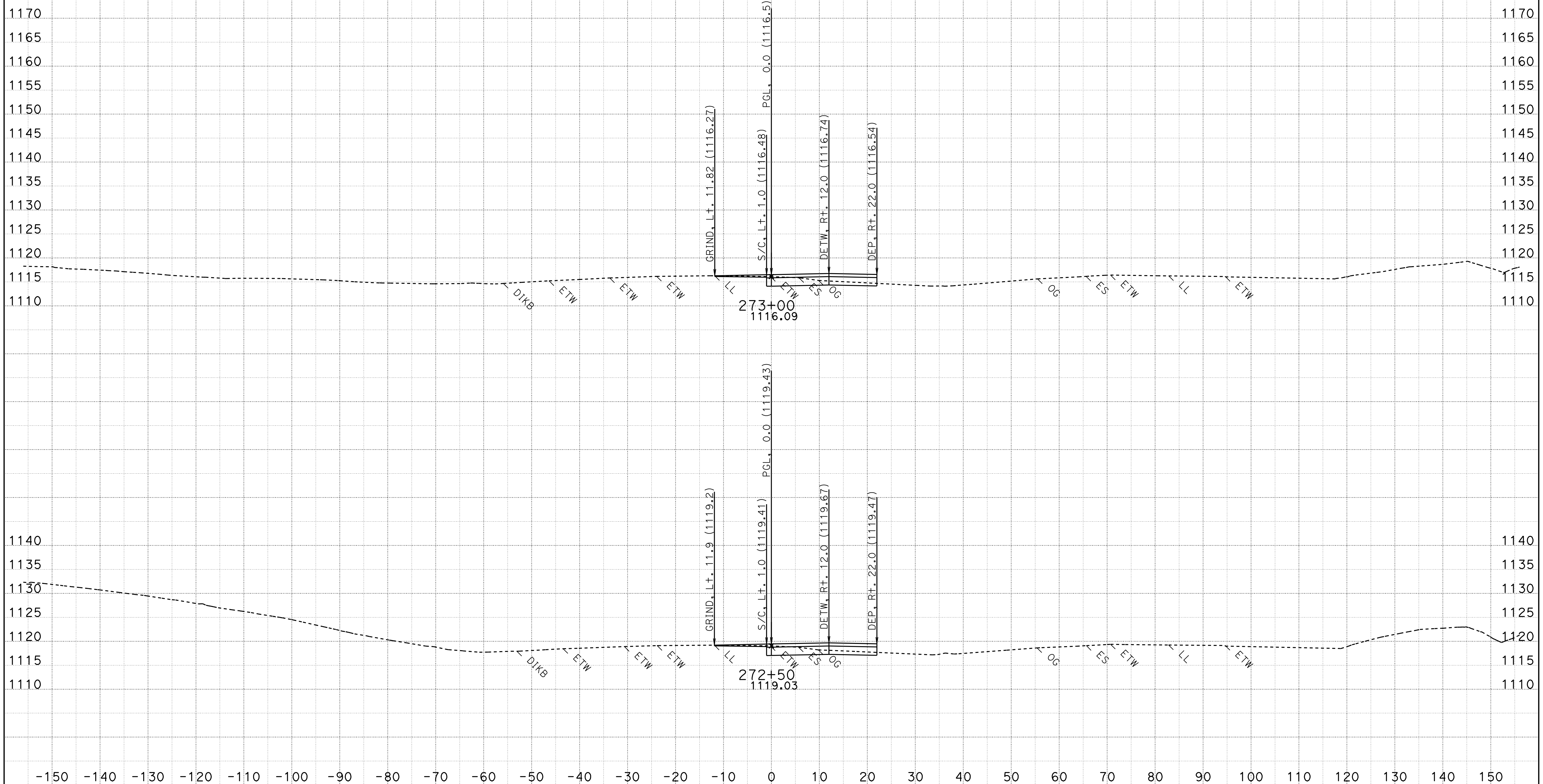
CONTRACT: 3a7121
 DIST/CO/RTE/PM: 03-ED 50-R2.9/6.7
 PROJECT ID: ED 50 HOV

SCALE: 1" = 10' Horiz.
 1" = 10' Vert.

All Dimensions are US Survey Feet

DWB1
CROSS SECTIONS
 SHEET 198 OF XXX

FOR EARTHWORK DEVELOPMENT ONLY



CREATED BY: G. Lopez (PGL IS THE PROFILE AT "DWB1" ALIGNMENT)
 DATE: 11/16/2011

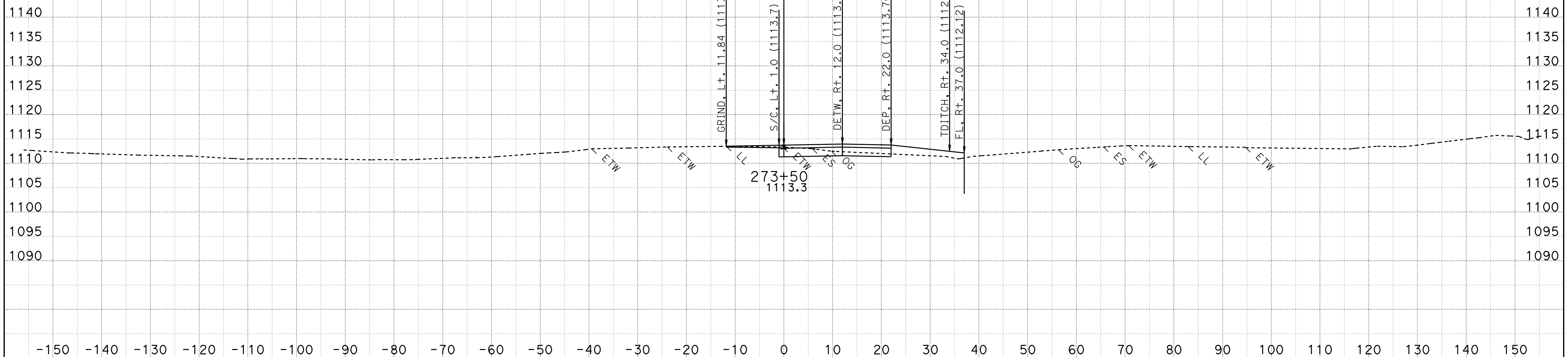
CONTRACT: 3a7121
 DIST/CO/RTE/PM: 03-ED 50-R2.9/6.7
 PROJECT ID: ED 50 HOV

SCALE: 1" = 10' Horiz.
 1" = 10' Vert.

All Dimensions are US Survey Feet

DWB1
CROSS SECTIONS
 SHEET 199 OF XXX

FOR EARTHWORK DEVELOPMENT ONLY



CREATED BY: G. Lopez (PGL IS THE PROFILE AT "DWB1" ALIGNMENT)
 DATE: 11/16/2011

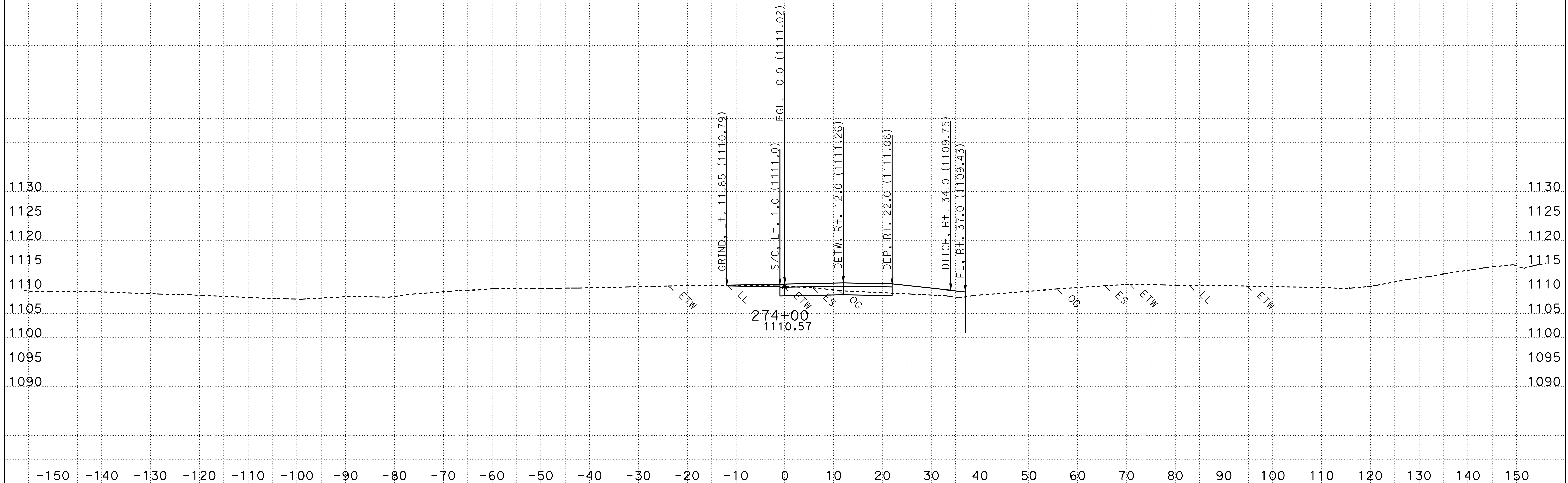
CONTRACT: 3a7121
 DIST/CO/RTE/PM: 03-ED 50-R2.9/6.7
 PROJECT ID: ED 50 HOV

SCALE: 1" = 10' Horiz.
 1" = 10' Vert.

All Dimensions are US Survey Feet

DWB1
CROSS SECTIONS
 SHEET 200 OF XXX

FOR EARTHWORK DEVELOPMENT ONLY



CREATED BY: G. Lopez (PGL IS THE PROFILE AT "DWB1" ALIGNMENT)
 DATE: 11/16/2011

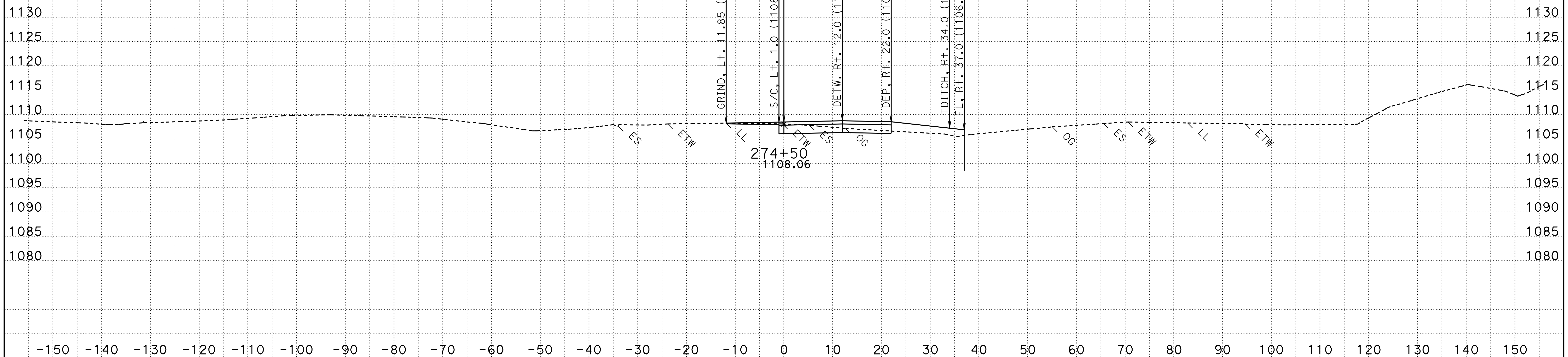
CONTRACT: 3a7121
 DIST/CO/RTE/PM: 03-ED 50-R2.9/6.7
 PROJECT ID: ED 50 HOV

SCALE: 1" = 10' Horiz.
 1" = 10' Vert.

All Dimensions are US Survey Feet

DWB1
CROSS SECTIONS
 SHEET 201 OF XXX

FOR EARTHWORK DEVELOPMENT ONLY



CREATED BY: G. Lopez (PGL IS THE PROFILE AT "DWB1" ALIGNMENT)
 DATE: 11/16/2011

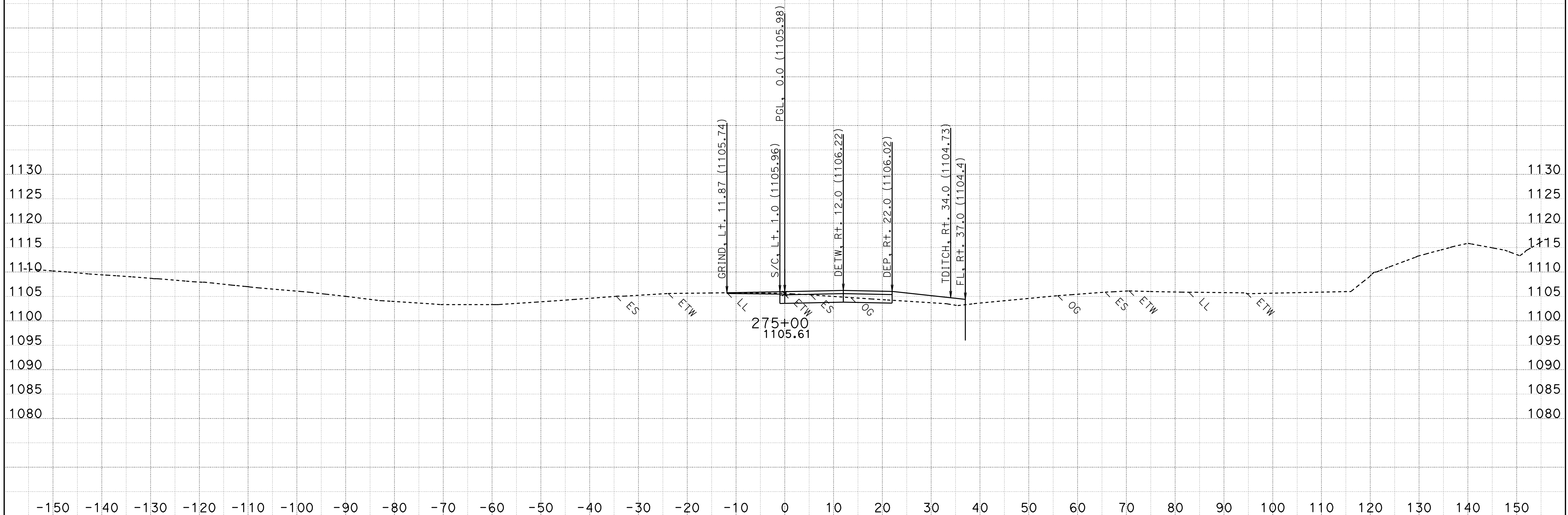
CONTRACT: 3a7121
 DIST/CO/RTE/PM: 03-ED 50-R2.9/6.7
 PROJECT ID: ED 50 HOV

SCALE: 1" = 10' Horiz.
 1" = 10' Vert.

All Dimensions are US Survey Feet

DWB1
CROSS SECTIONS
 SHEET 202 OF XXX

FOR EARTHWORK DEVELOPMENT ONLY



CREATED BY: G. Lopez (PGL IS THE PROFILE AT "DWB1" ALIGNMENT)
 DATE: 11/16/2011

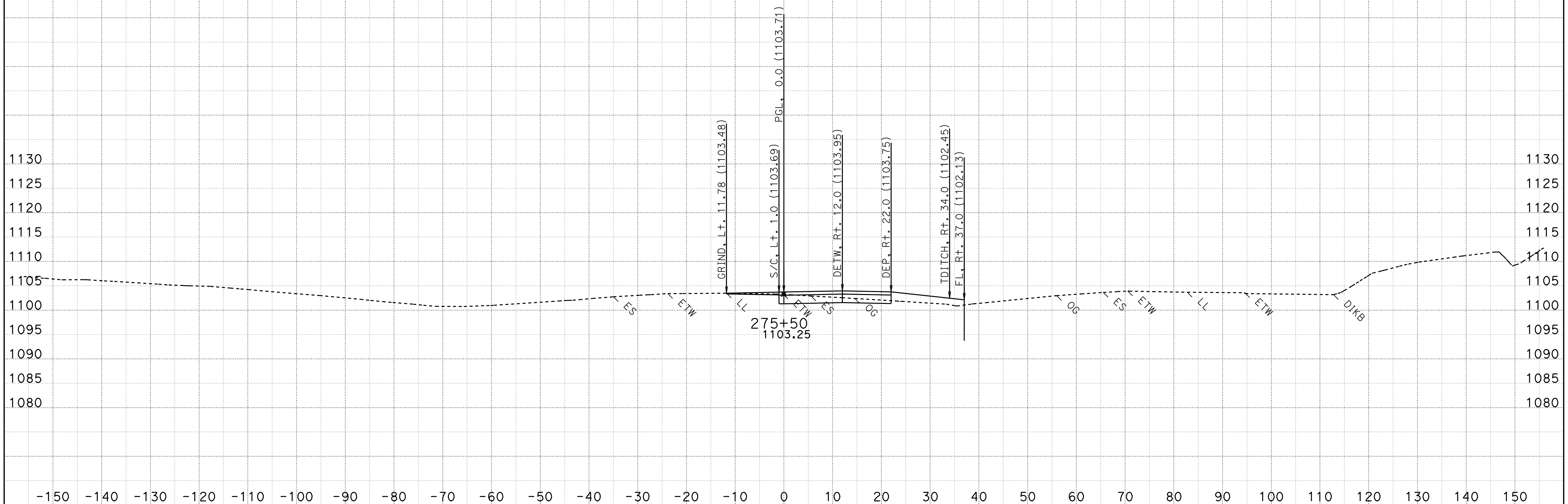
CONTRACT: 3a7121
 DIST/CO/RTE/PM: 03-ED 50-R2.9/6.7
 PROJECT ID: ED 50 HOV

SCALE: 1" = 10' Horiz.
 1" = 10' Vert.

All Dimensions are US Survey Feet

DWB1
CROSS SECTIONS
 SHEET 203 OF XXX

FOR EARTHWORK DEVELOPMENT ONLY



CREATED BY: G. Lopez (PGL IS THE PROFILE AT "DWB1" ALIGNMENT)
 DATE: 11/16/2011

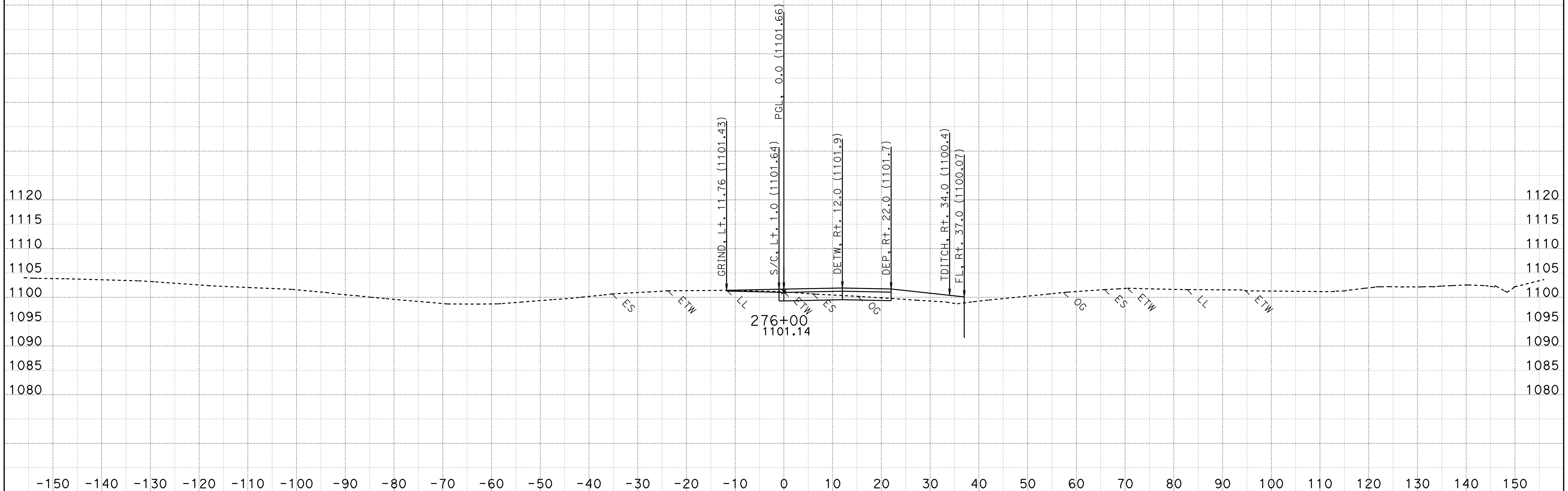
CONTRACT: 3a7121
 DIST/CO/RTE/PM: 03-ED 50-R2.9/6.7
 PROJECT ID: ED 50 HOV

SCALE: 1" = 10' Horiz.
 1" = 10' Vert.

All Dimensions are US Survey Feet

DWB1
CROSS SECTIONS
 SHEET 204 OF XXX

FOR EARTHWORK DEVELOPMENT ONLY



CREATED BY: G. Lopez (PGL IS THE PROFILE AT "DWB1" ALIGNMENT)
 DATE: 11/16/2011

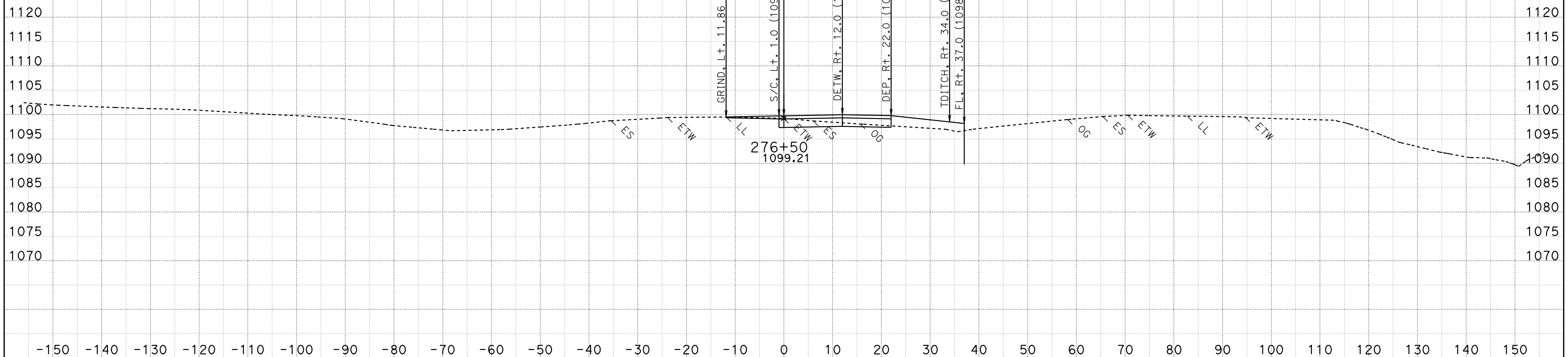
CONTRACT: 3a7121
 DIST/CO/RTE/PM: 03-ED 50-R2.9/6.7
 PROJECT ID: ED 50 HOV

SCALE: 1" = 10' Horiz.
 1" = 10' Vert.

All Dimensions are US Survey Feet

DWB1
CROSS SECTIONS
 SHEET 205 OF XXX

FOR EARTHWORK DEVELOPMENT ONLY



CREATED BY: G. Lopez (PGL IS THE PROFILE AT "DWB1" ALIGNMENT)
 DATE: 11/16/2011

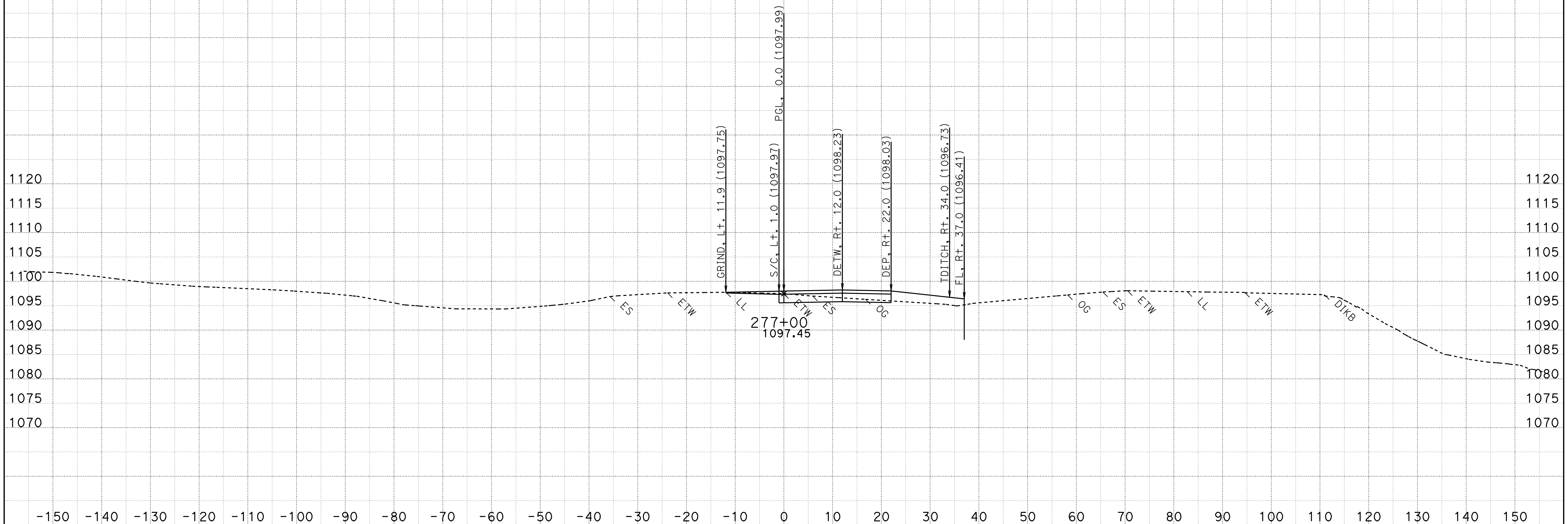
CONTRACT: 3a7121
 DIST/CO/RTE/PM: 03-ED 50-R2.9/6.7
 PROJECT ID: ED 50 HOV

SCALE: 1" = 10' Horiz.
 1" = 10' Vert.

All Dimensions are US Survey Feet

DWB1
CROSS SECTIONS
 SHEET 206 OF XXX

FOR EARTHWORK DEVELOPMENT ONLY



CREATED BY: G. Lopez (PGL IS THE PROFILE AT "DWB1" ALIGNMENT)
 DATE: 11/16/2011

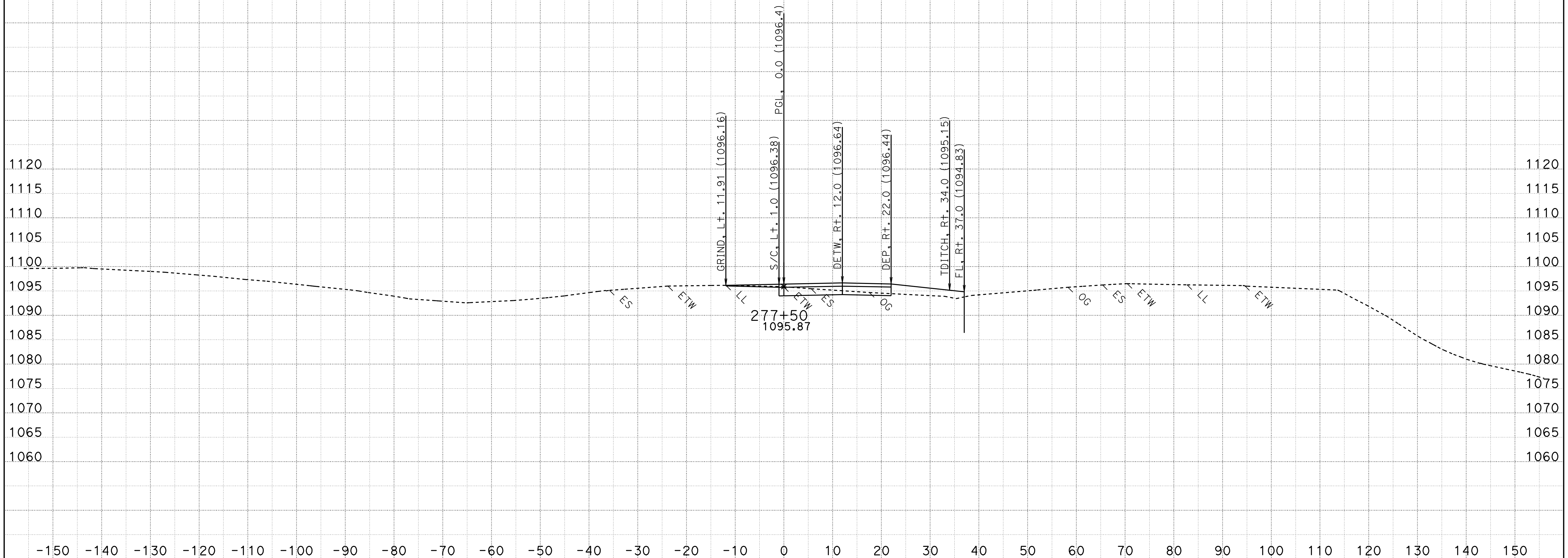
CONTRACT: 3a7121
 DIST/CO/RTE/PM: 03-ED 50-R2.9/6.7
 PROJECT ID: ED 50 HOV

SCALE: 1" = 10' Horiz.
 1" = 10' Vert.

All Dimensions are US Survey Feet

DWB1
CROSS SECTIONS
 SHEET 207 OF XXX

FOR EARTHWORK DEVELOPMENT ONLY



CREATED BY: G. Lopez (PGL IS THE PROFILE AT "DWB1" ALIGNMENT)
 DATE: 11/16/2011

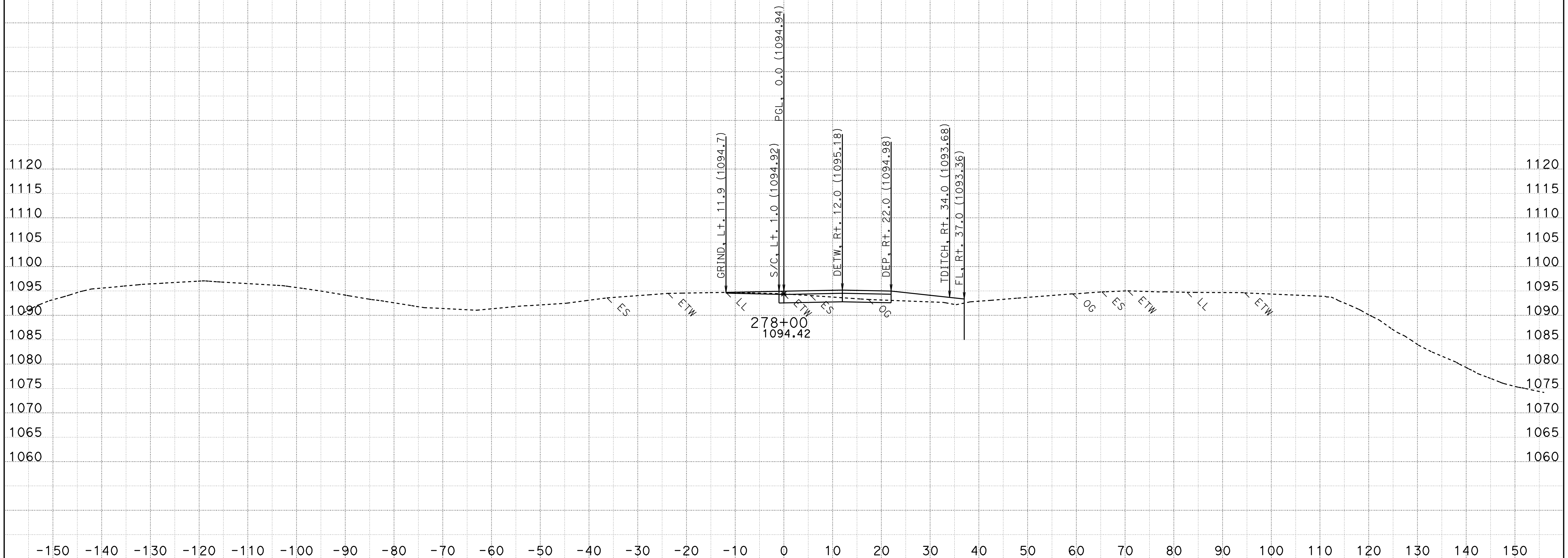
CONTRACT: 3a7121
 DIST/CO/RTE/PM: 03-ED 50-R2.9/6.7
 PROJECT ID: ED 50 HOV

SCALE: 1" = 10' Horiz.
 1" = 10' Vert.

All Dimensions are US Survey Feet

DWB1
CROSS SECTIONS
 SHEET 208 OF XXX

FOR EARTHWORK DEVELOPMENT ONLY



CREATED BY: G. Lopez (PGL IS THE PROFILE AT "DWB1" ALIGNMENT)
 DATE: 11/16/2011

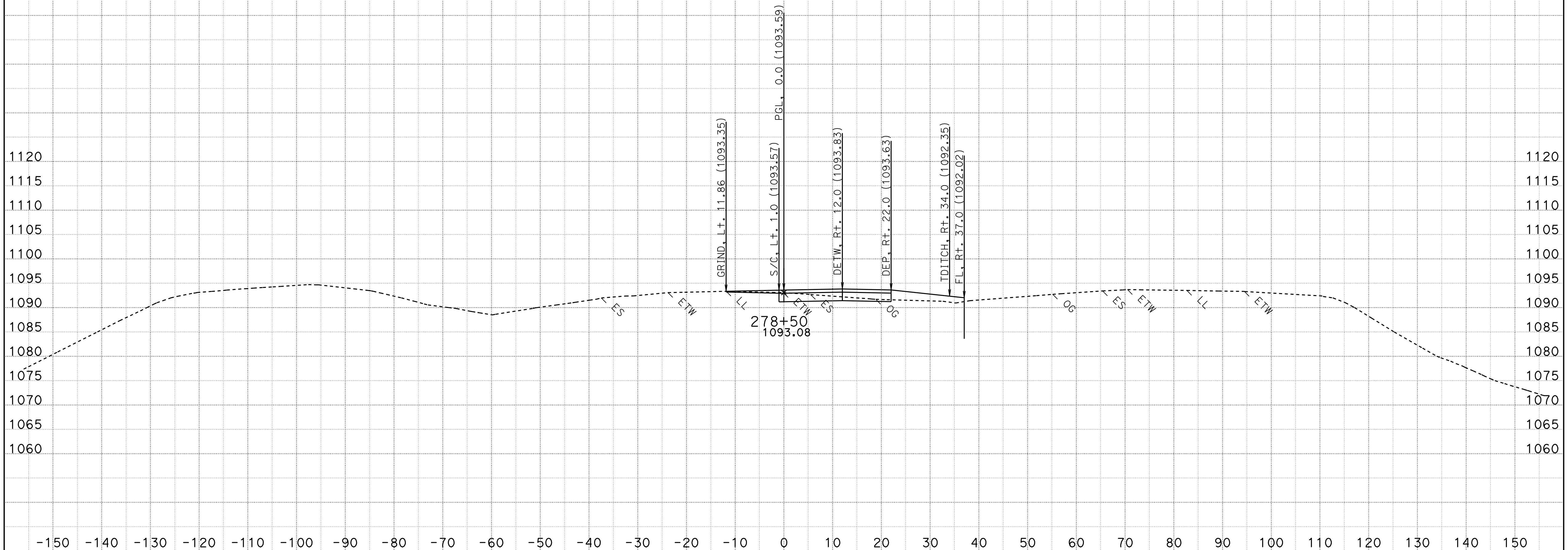
CONTRACT: 3a7121
 DIST/CO/RTE/PM: 03-ED 50-R2.9/6.7
 PROJECT ID: ED 50 HOV

SCALE: 1" = 10' Horiz.
 1" = 10' Vert.

All Dimensions are US Survey Feet

DWB1
CROSS SECTIONS
 SHEET 209 OF XXX

FOR EARTHWORK DEVELOPMENT ONLY



CREATED BY: G. Lopez (PGL IS THE PROFILE AT "DWB1" ALIGNMENT)
 DATE: 11/16/2011

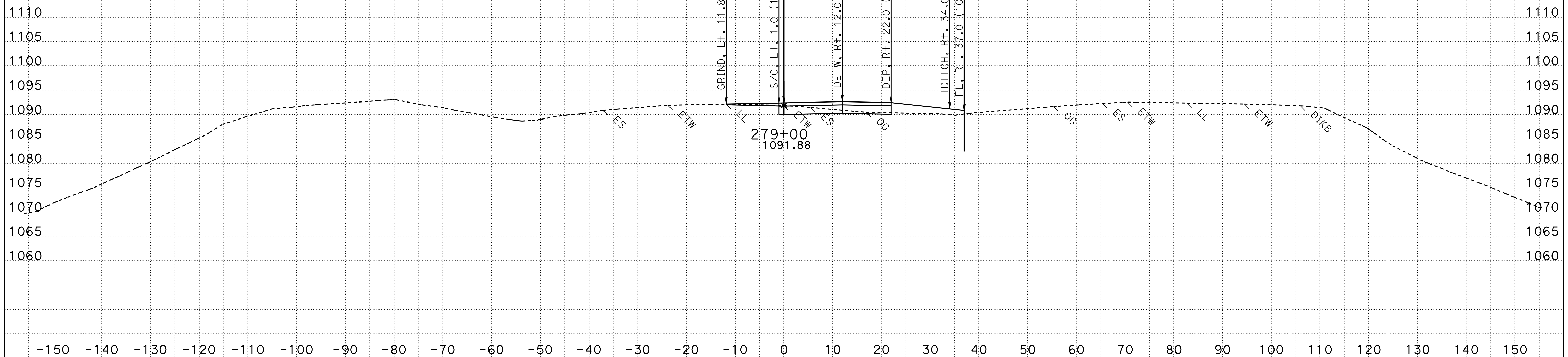
CONTRACT: 3a7121
 DIST/CO/RTE/PM: 03-ED 50-R2.9/6.7
 PROJECT ID: ED 50 HOV

SCALE: 1" = 10' Horiz.
 1" = 10' Vert.

All Dimensions are US Survey Feet

DWB1
CROSS SECTIONS
 SHEET 210 OF XXX

FOR EARTHWORK DEVELOPMENT ONLY



CREATED BY: G. Lopez (PGL IS THE PROFILE AT "DWB1" ALIGNMENT)
 DATE: 11/16/2011

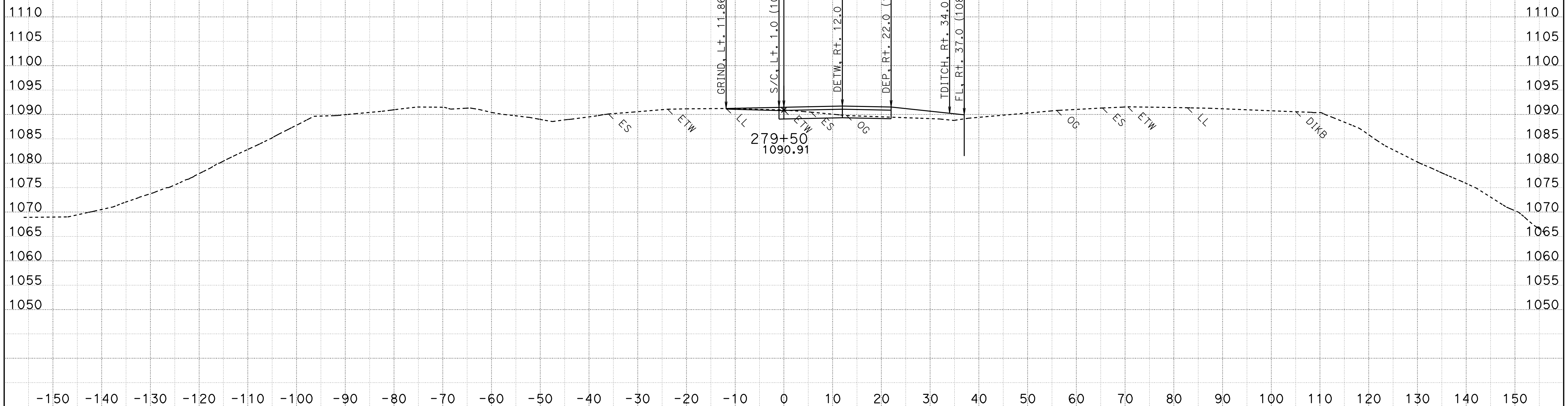
CONTRACT: 3a7121
 DIST/CO/RTE/PM: 03-ED 50-R2.9/6.7
 PROJECT ID: ED 50 HOV

SCALE: 1" = 10' Horiz.
 1" = 10' Vert.

All Dimensions are US Survey Feet

DWB1
CROSS SECTIONS
 SHEET 211 OF XXX

FOR EARTHWORK DEVELOPMENT ONLY



CREATED BY: G. Lopez (PGL IS THE PROFILE AT "DWB1" ALIGNMENT)
 DATE: 11/16/2011

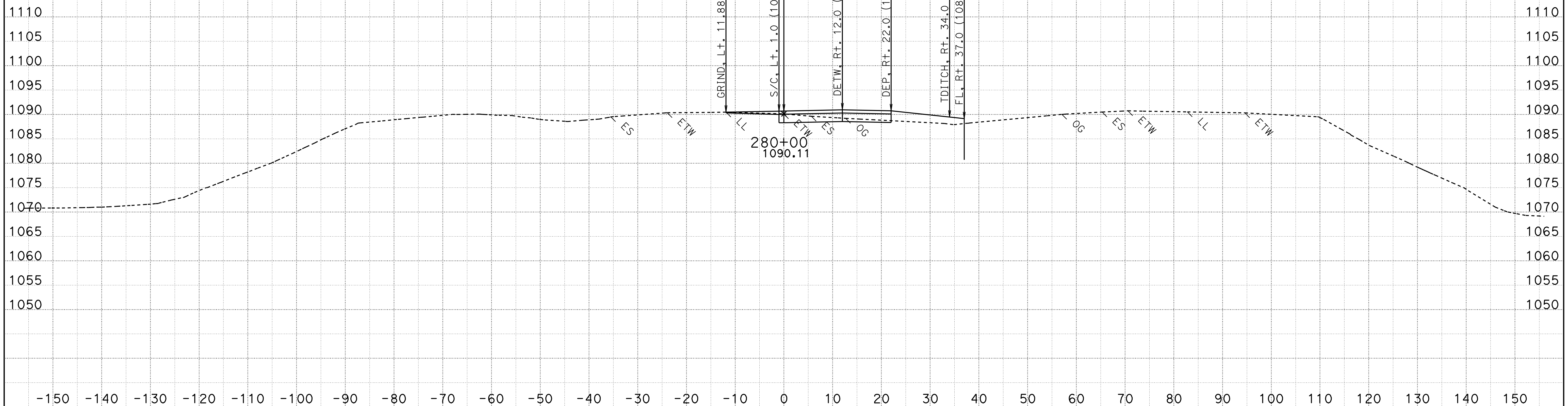
CONTRACT: 3a7121
 DIST/CO/RTE/PM: 03-ED 50-R2.9/6.7
 PROJECT ID: ED 50 HOV

SCALE: 1" = 10' Horiz.
 1" = 10' Vert.

All Dimensions are US Survey Feet

DWB1
CROSS SECTIONS
 SHEET 212 OF XXX

FOR EARTHWORK DEVELOPMENT ONLY



CREATED BY: G. Lopez (PGL IS THE PROFILE AT "DWB1" ALIGNMENT)
 DATE: 11/16/2011

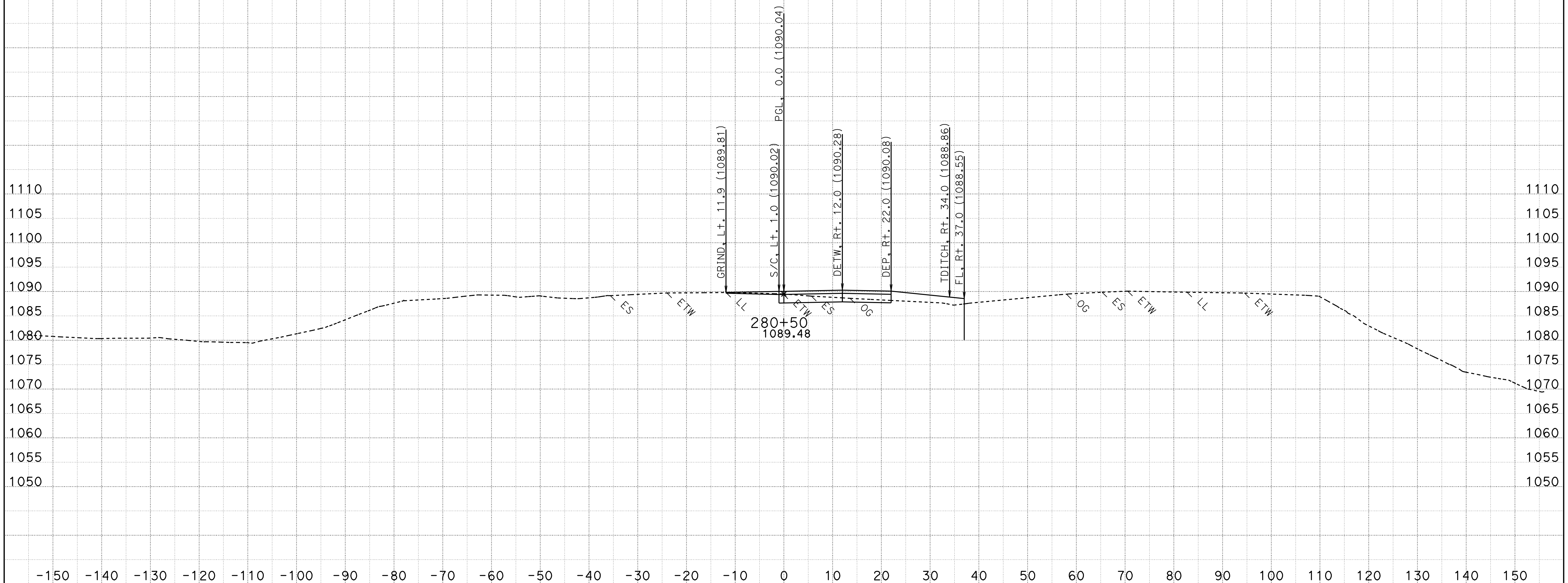
CONTRACT: 3a7121
 DIST/CO/RTE/PM: 03-ED 50-R2.9/6.7
 PROJECT ID: ED 50 HOV

SCALE: 1" = 10' Horiz.
 1" = 10' Vert.

All Dimensions are US Survey Feet

DWB1
CROSS SECTIONS
 SHEET 213 OF XXX

FOR EARTHWORK DEVELOPMENT ONLY



CREATED BY: G. Lopez (PGL IS THE PROFILE AT "DWB1" ALIGNMENT)
 DATE: 11/16/2011

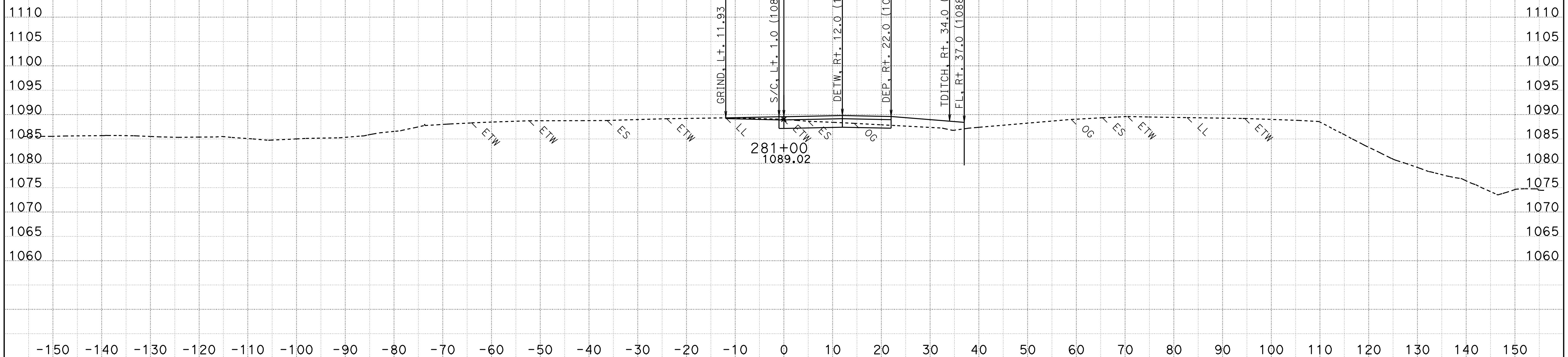
CONTRACT: 3a7121
 DIST/CO/RTE/PM: 03-ED 50-R2.9/6.7
 PROJECT ID: ED 50 HOV

SCALE: 1" = 10' Horiz.
 1" = 10' Vert.

All Dimensions are US Survey Feet

DWB1
CROSS SECTIONS
 SHEET 214 OF XXX

FOR EARTHWORK DEVELOPMENT ONLY



CREATED BY: G. Lopez (PGL IS THE PROFILE AT "DWB1" ALIGNMENT)
 DATE: 11/16/2011

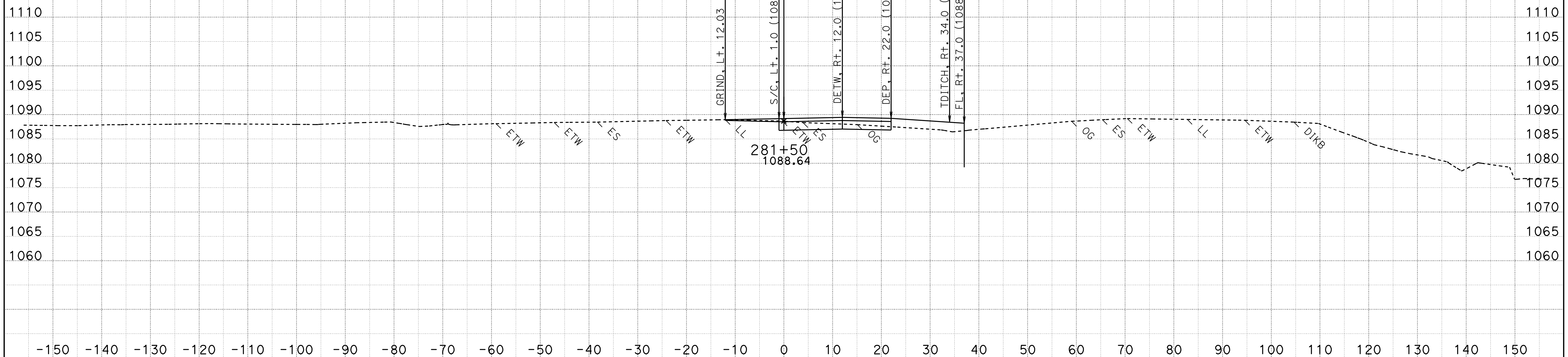
CONTRACT: 3a7121
 DIST/CO/RTE/PM: 03-ED 50-R2.9/6.7
 PROJECT ID: ED 50 HOV

SCALE: 1" = 10' Horiz.
 1" = 10' Vert.

All Dimensions are US Survey Feet

DWB1
CROSS SECTIONS
 SHEET 215 OF XXX

FOR EARTHWORK DEVELOPMENT ONLY



CREATED BY: G. Lopez (PGL IS THE PROFILE AT "DWB1" ALIGNMENT)
 DATE: 11/16/2011

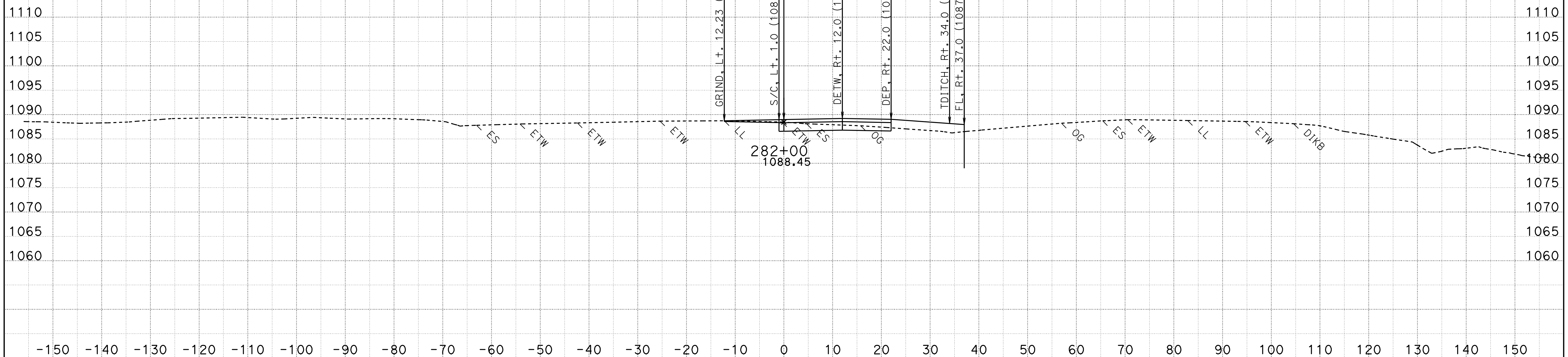
CONTRACT: 3a7121
 DIST/CO/RTE/PM: 03-ED 50-R2.9/6.7
 PROJECT ID: ED 50 HOV

SCALE: 1" = 10' Horiz.
 1" = 10' Vert.

All Dimensions are US Survey Feet

DWB1
CROSS SECTIONS
 SHEET 216 OF XXX

FOR EARTHWORK DEVELOPMENT ONLY



CREATED BY: G. Lopez (PGL IS THE PROFILE AT "DWB1" ALIGNMENT)
 DATE: 11/16/2011

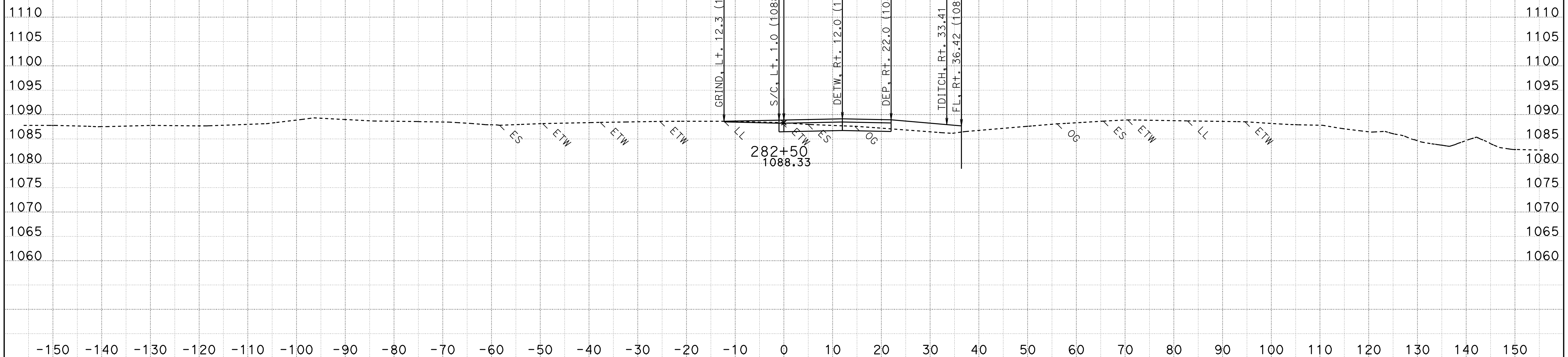
CONTRACT: 3a7121
 DIST/CO/RTE/PM: 03-ED 50-R2.9/6.7
 PROJECT ID: ED 50 HOV

SCALE: 1" = 10' Horiz.
 1" = 10' Vert.

All Dimensions are US Survey Feet

DWB1
CROSS SECTIONS
 SHEET 217 OF XXX

FOR EARTHWORK DEVELOPMENT ONLY



CREATED BY: G. Lopez (PGL IS THE PROFILE AT "DWB1" ALIGNMENT)
 DATE: 11/16/2011

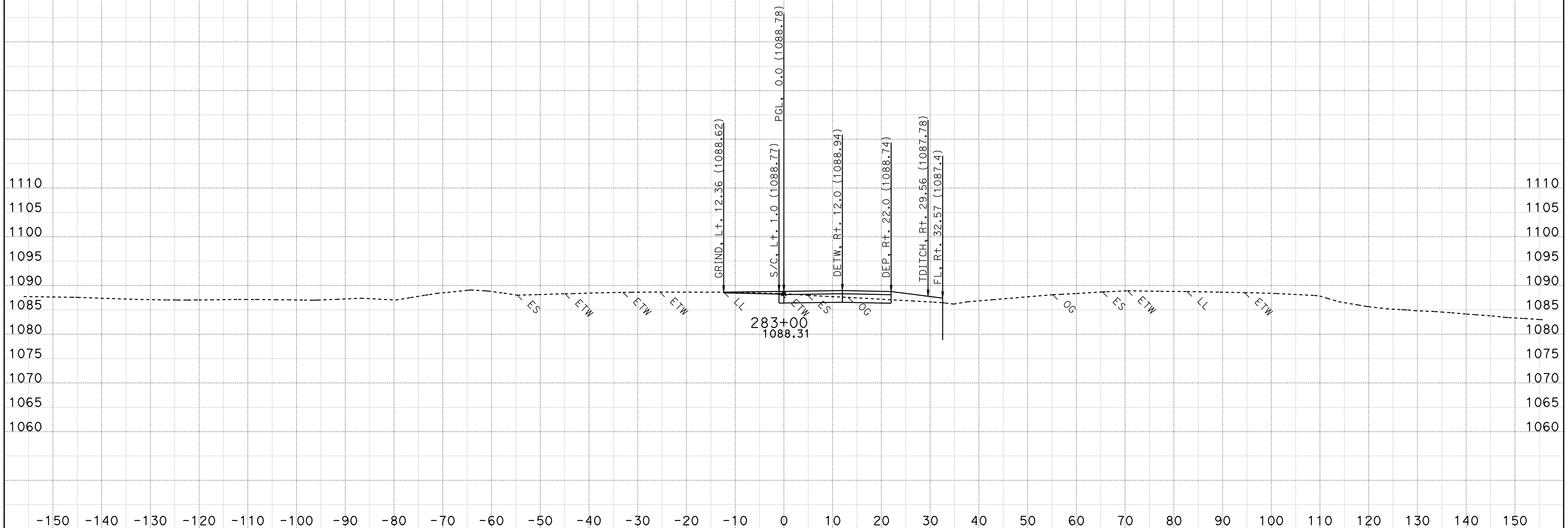
CONTRACT: 3a7121
 DIST/CO/RTE/PM: 03-ED 50-R2.9/6.7
 PROJECT ID: ED 50 HOV

SCALE: 1" = 10' Horiz.
 1" = 10' Vert.

All Dimensions are US Survey Feet

DWB1
CROSS SECTIONS
 SHEET 218 OF XXX

FOR EARTHWORK DEVELOPMENT ONLY



CREATED BY: G. Lopez (PGL IS THE PROFILE AT "DWB1" ALIGNMENT)
 DATE: 11/16/2011

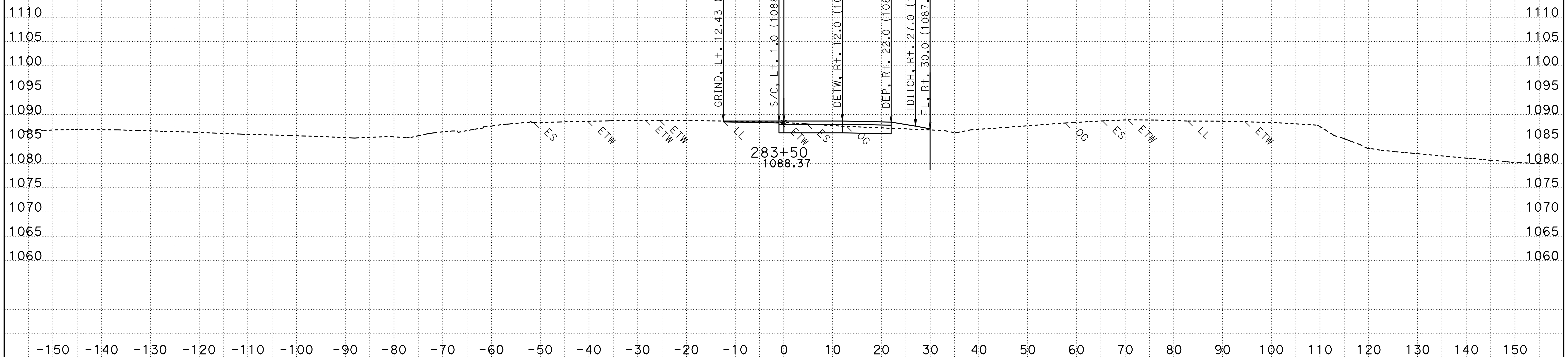
CONTRACT: 3a7121
 DIST/CO/RTE/PM: 03-ED 50-R2.9/6.7
 PROJECT ID: ED 50 HOV

SCALE: 1" = 10' Horiz.
 1" = 10' Vert.

All Dimensions are US Survey Feet

DWB1
CROSS SECTIONS
 SHEET 219 OF XXX

FOR EARTHWORK DEVELOPMENT ONLY



CREATED BY: G. Lopez (PGL IS THE PROFILE AT "DWB1" ALIGNMENT)
 DATE: 11/16/2011

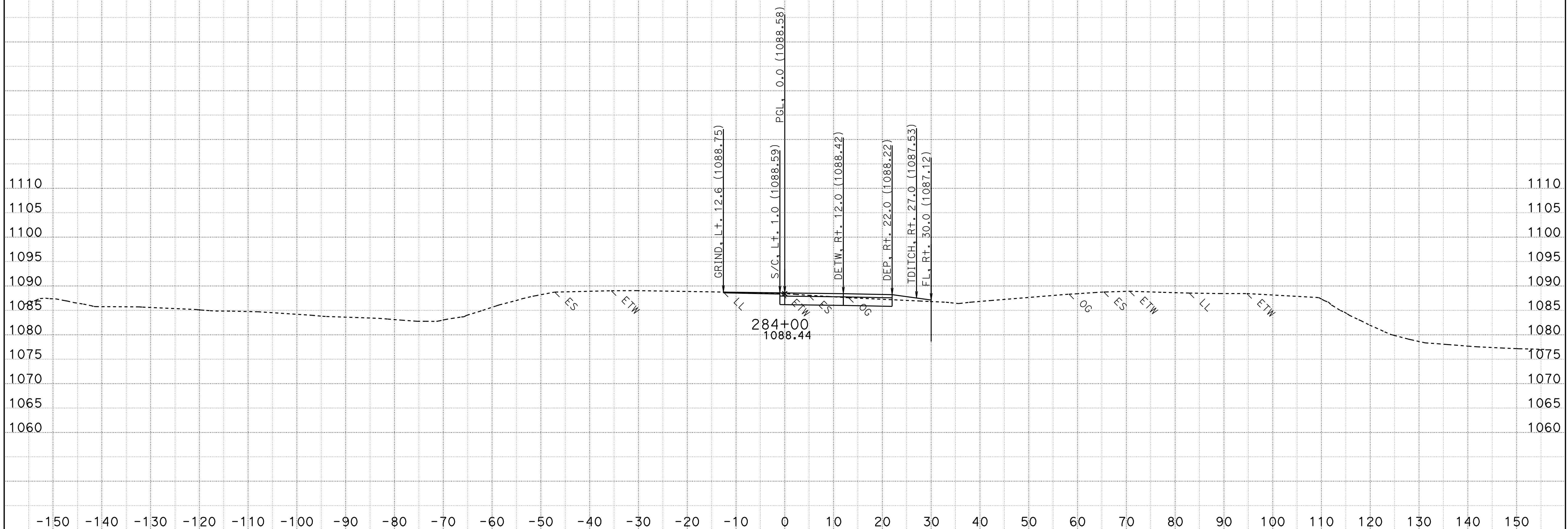
CONTRACT: 3a7121
 DIST/CO/RTE/PM: 03-ED 50-R2.9/6.7
 PROJECT ID: ED 50 HOV

SCALE: 1" = 10' Horiz.
 1" = 10' Vert.

All Dimensions are US Survey Feet

DWB1
CROSS SECTIONS
 SHEET 220 OF XXX

FOR EARTHWORK DEVELOPMENT ONLY



CREATED BY: G. Lopez (PGL IS THE PROFILE AT "DWB1" ALIGNMENT)
 DATE: 11/16/2011

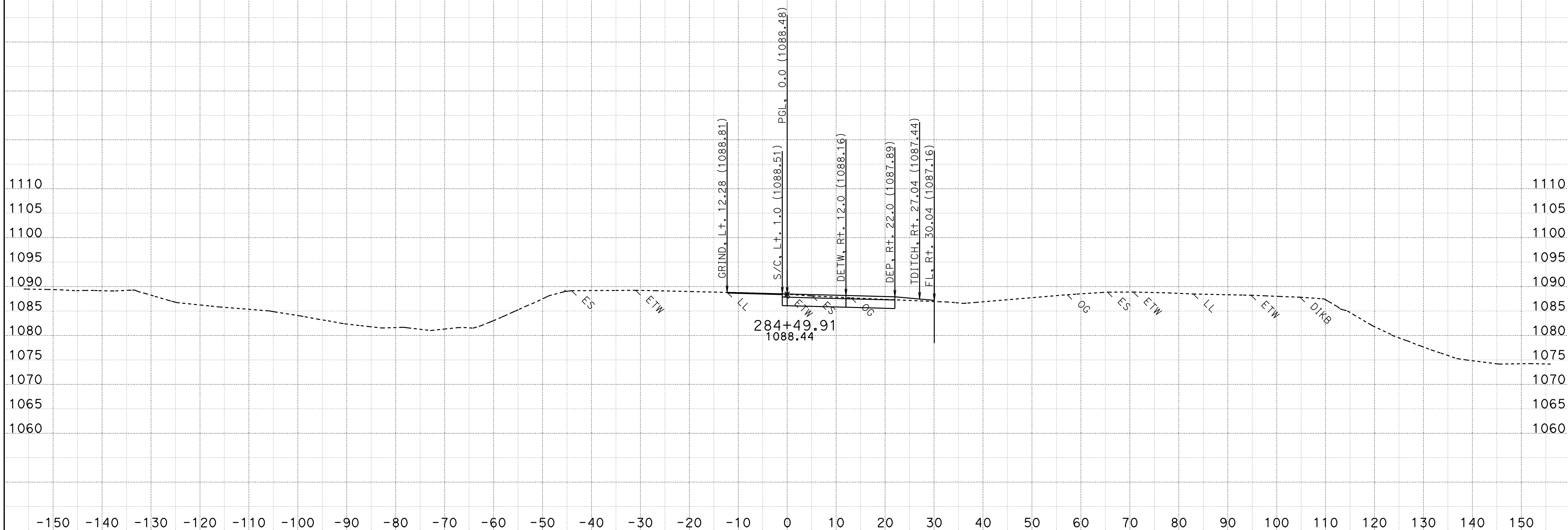
CONTRACT: 3a7121
 DIST/CO/RTE/PM: 03-ED 50-R2.9/6.7
 PROJECT ID: ED 50 HOV

SCALE: 1" = 10' Horiz.
 1" = 10' Vert.

All Dimensions are US Survey Feet

DWB1
CROSS SECTIONS
 SHEET 221 OF XXX

FOR EARTHWORK DEVELOPMENT ONLY



CREATED BY: G. Lopez (PGL IS THE PROFILE AT "DWB1" ALIGNMENT)
DATE: 11/16/2011

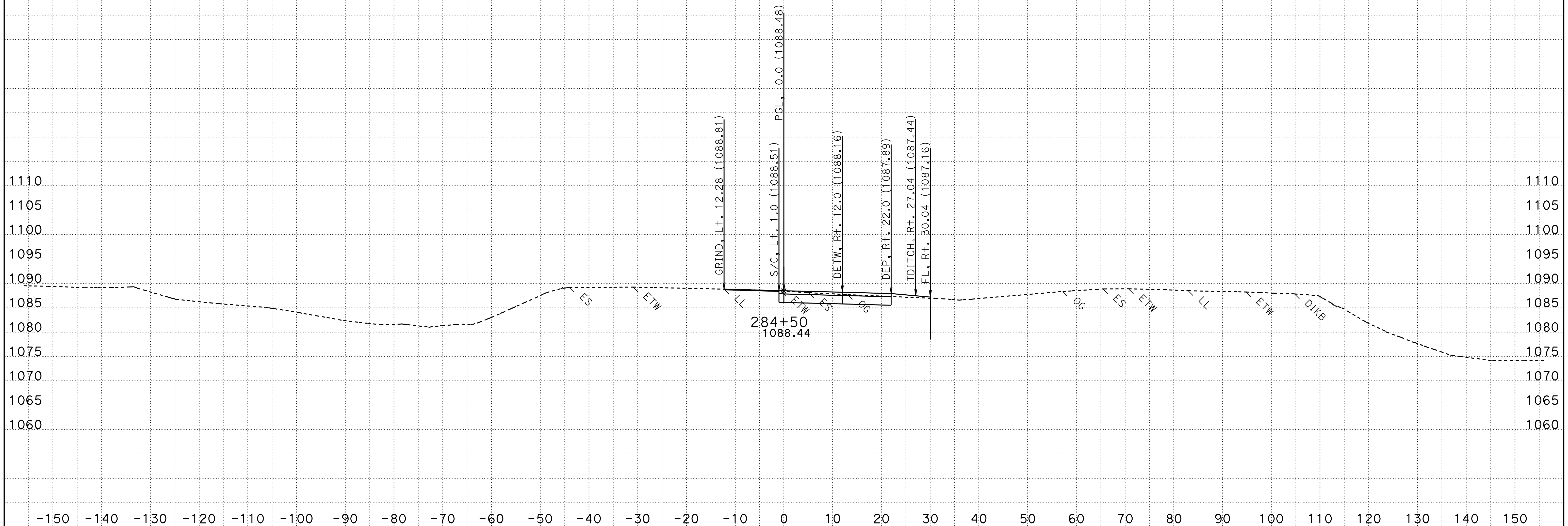
CONTRACT: 3a7121
DIST/CO/RTE/PM: 03-ED 50-R2.9/6.7
PROJECT ID: ED 50 HOV

SCALE: 1" = 10' Horiz.
1" = 10' Vert.

All Dimensions are US Survey Feet

DWB1
CROSS SECTIONS
SHEET 222 OF XXX

FOR EARTHWORK DEVELOPMENT ONLY



CREATED BY: G. Lopez (PGL IS THE PROFILE AT "DWB1" ALIGNMENT)
 DATE: 11/16/2011

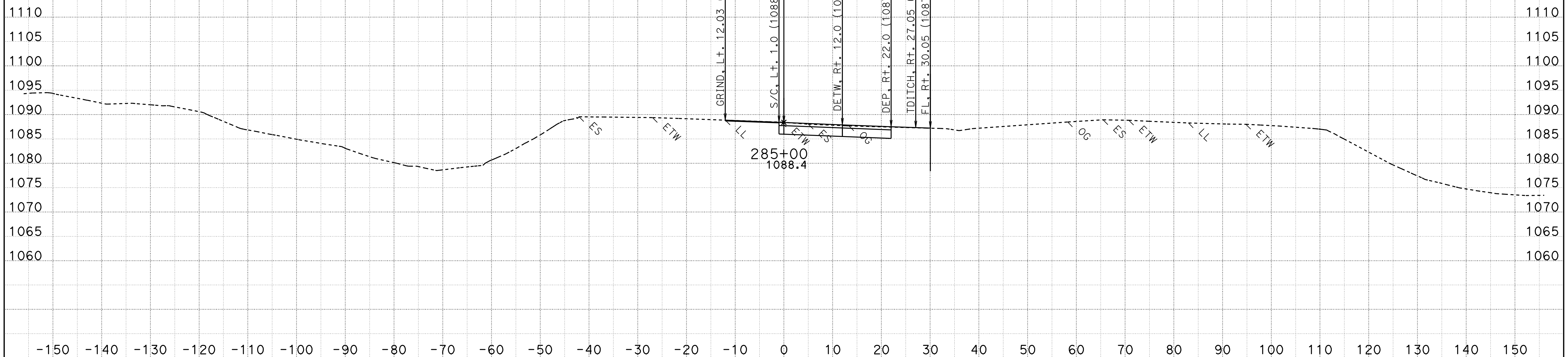
CONTRACT: 3a7121
 DIST/CO/RTE/PM: 03-ED 50-R2.9/6.7
 PROJECT ID: ED 50 HOV

SCALE: 1" = 10' Horiz.
 1" = 10' Vert.

All Dimensions are US Survey Feet

DWB1
CROSS SECTIONS
 SHEET 223 OF XXX

FOR EARTHWORK DEVELOPMENT ONLY



CREATED BY: G. Lopez (PGL IS THE PROFILE AT "DWB1" ALIGNMENT)
 DATE: 11/16/2011

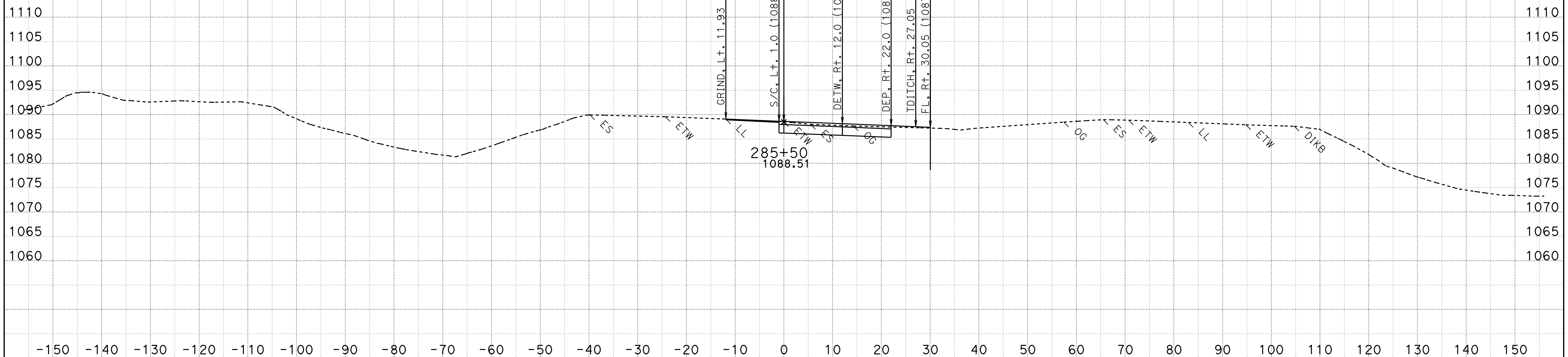
CONTRACT: 3a7121
 DIST/CO/RTE/PM: 03-ED 50-R2.9/6.7
 PROJECT ID: ED 50 HOV

SCALE: 1" = 10' Horiz.
 1" = 10' Vert.

All Dimensions are US Survey Feet

DWB1
CROSS SECTIONS
 SHEET 224 OF XXX

FOR EARTHWORK DEVELOPMENT ONLY



CREATED BY: G. Lopez (PGL IS THE PROFILE AT "DWB1" ALIGNMENT)
 DATE: 11/16/2011

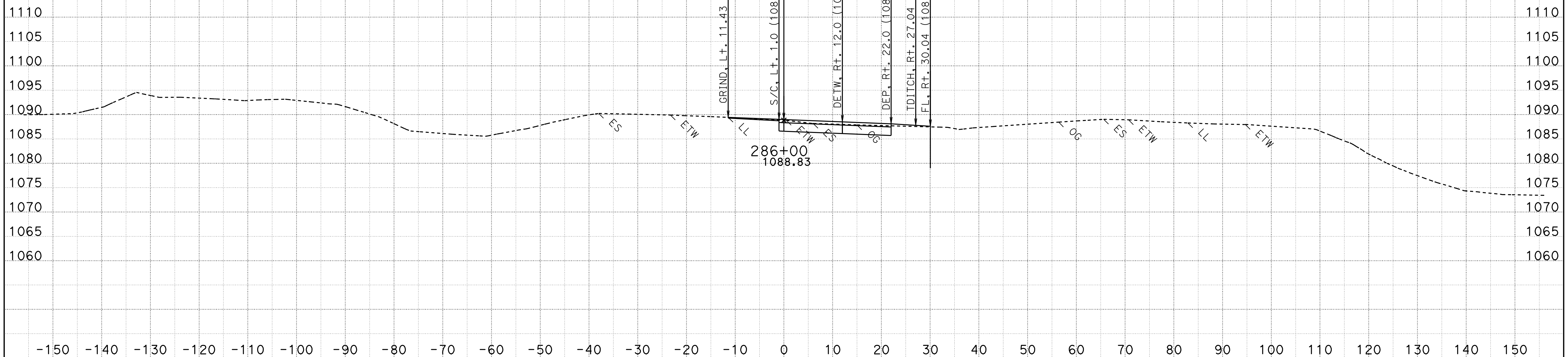
CONTRACT: 3a7121
 DIST/CO/RTE/PM: 03-ED 50-R2.9/6.7
 PROJECT ID: ED 50 HOV

SCALE: 1" = 10' Horiz.
 1" = 10' Vert.

All Dimensions are US Survey Feet

DWB1
CROSS SECTIONS
 SHEET 225 OF XXX

FOR EARTHWORK DEVELOPMENT ONLY



CREATED BY: G. Lopez (PGL IS THE PROFILE AT "DWB1" ALIGNMENT)
 DATE: 11/16/2011

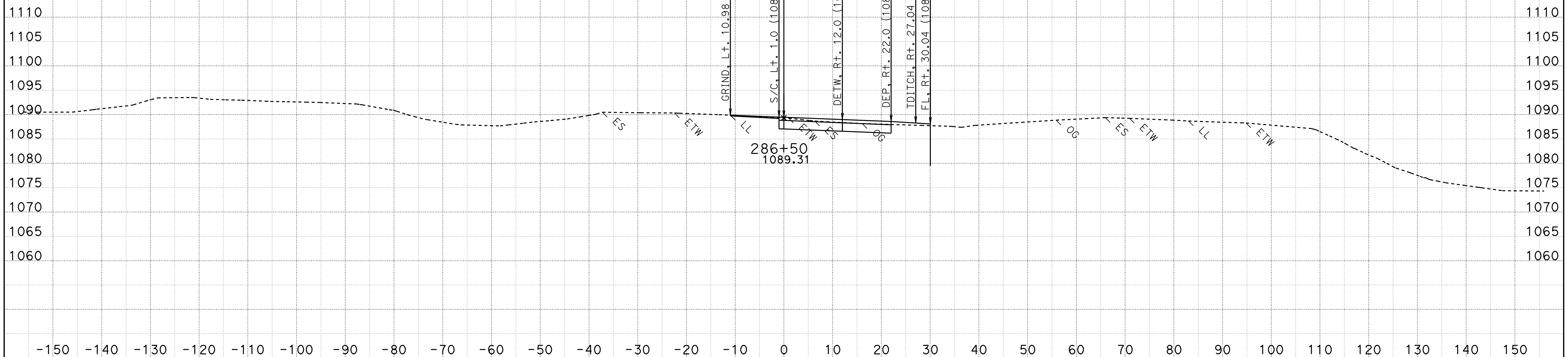
CONTRACT: 3a7121
 DIST/CO/RTE/PM: 03-ED 50-R2.9/6.7
 PROJECT ID: ED 50 HOV

SCALE: 1" = 10' Horiz.
 1" = 10' Vert.

All Dimensions are US Survey Feet

DWB1
CROSS SECTIONS
 SHEET 226 OF XXX

FOR EARTHWORK DEVELOPMENT ONLY



CREATED BY: G. Lopez (PGL IS THE PROFILE AT "DWB1" ALIGNMENT)
 DATE: 11/16/2011

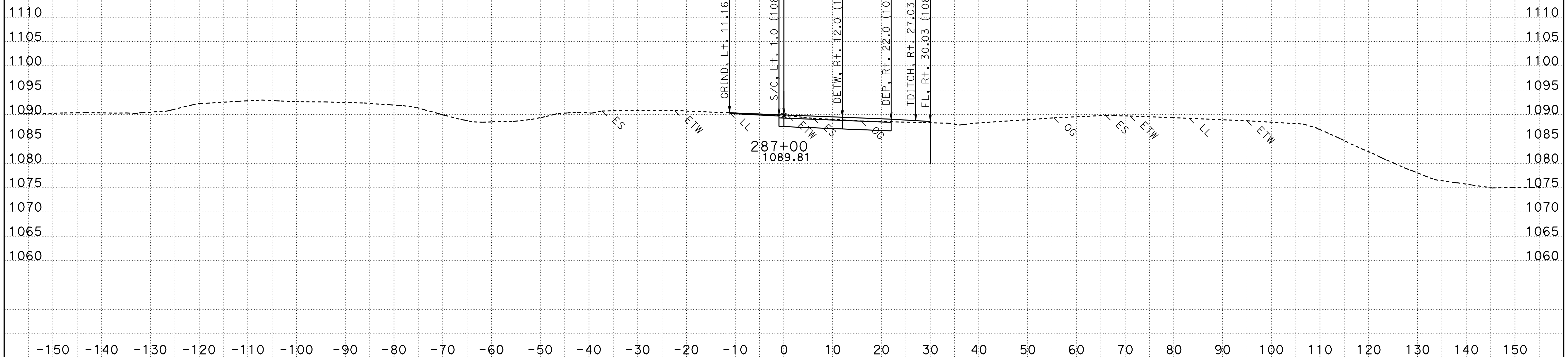
CONTRACT: 3a7121
 DIST/CO/RTE/PM: 03-ED 50-R2.9/6.7
 PROJECT ID: ED 50 HOV

SCALE: 1" = 10' Horiz.
 1" = 10' Vert.

All Dimensions are US Survey Feet

DWB1
CROSS SECTIONS
 SHEET 227 OF XXX

FOR EARTHWORK DEVELOPMENT ONLY



CREATED BY: G. Lopez (PGL IS THE PROFILE AT "DWB1" ALIGNMENT)
 DATE: 11/16/2011

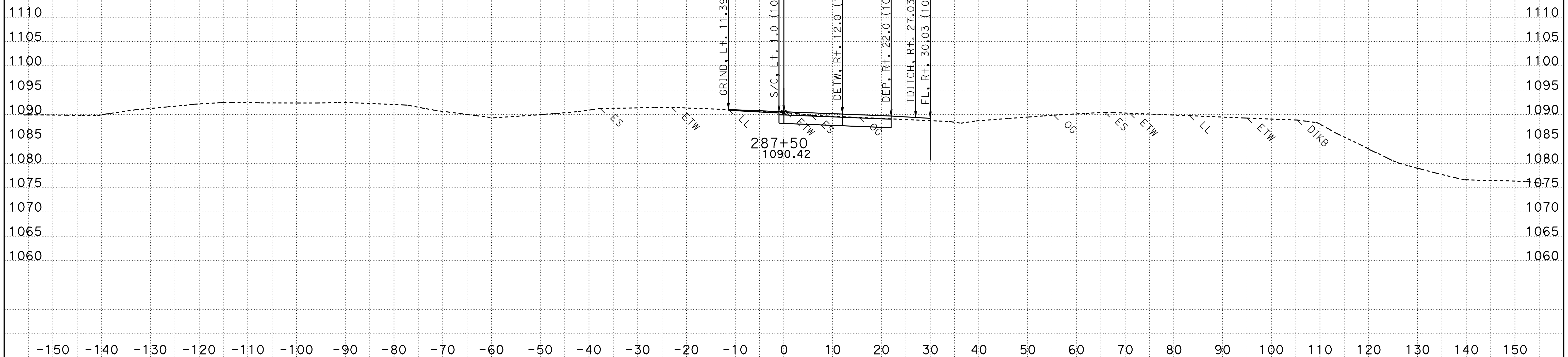
CONTRACT: 3a7121
 DIST/CO/RTE/PM: 03-ED 50-R2.9/6.7
 PROJECT ID: ED 50 HOV

SCALE: 1" = 10' Horiz.
 1" = 10' Vert.

All Dimensions are US Survey Feet

DWB1
CROSS SECTIONS
 SHEET 228 OF XXX

FOR EARTHWORK DEVELOPMENT ONLY



CREATED BY: G. Lopez (PGL IS THE PROFILE AT "DWB1" ALIGNMENT)
 DATE: 11/16/2011

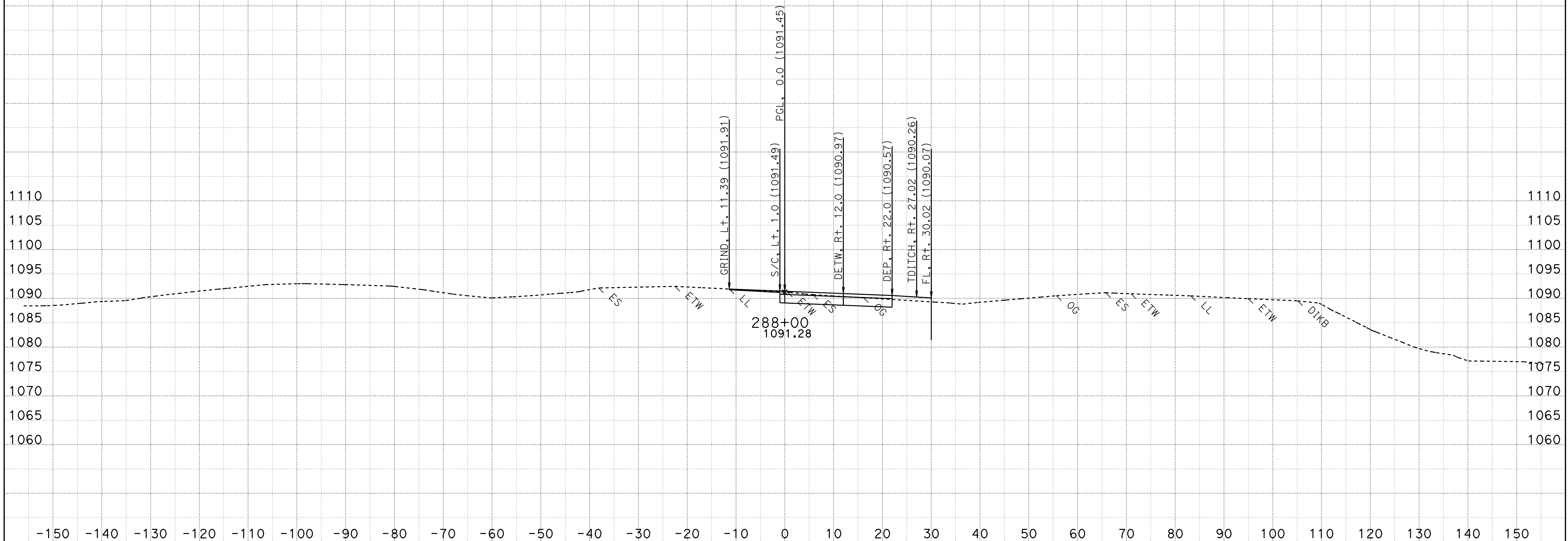
CONTRACT: 3a7121
 DIST/CO/RTE/PM: 03-ED 50-R2.9/6.7
 PROJECT ID: ED 50 HOV

SCALE: 1" = 10' Horiz.
 1" = 10' Vert.

All Dimensions are US Survey Feet

DWB1
CROSS SECTIONS
 SHEET 229 OF XXX

FOR EARTHWORK DEVELOPMENT ONLY



CREATED BY: G. Lopez (PGL IS THE PROFILE AT "DWB1" ALIGNMENT)
 DATE: 11/16/2011

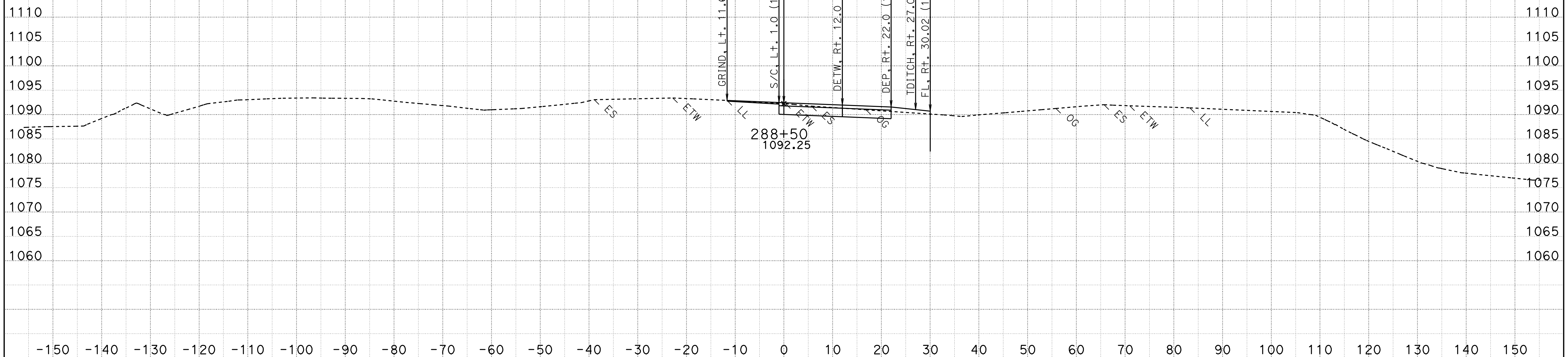
CONTRACT: 3a7121
 DIST/CO/RTE/PM: 03-ED 50-R2.9/6.7
 PROJECT ID: ED 50 HOV

SCALE: 1" = 10' Horiz.
 1" = 10' Vert.

All Dimensions are US Survey Feet

DWB1
CROSS SECTIONS
 SHEET 230 OF XXX

FOR EARTHWORK DEVELOPMENT ONLY



CREATED BY: G. Lopez (PGL IS THE PROFILE AT "DWB1" ALIGNMENT)
 DATE: 11/16/2011

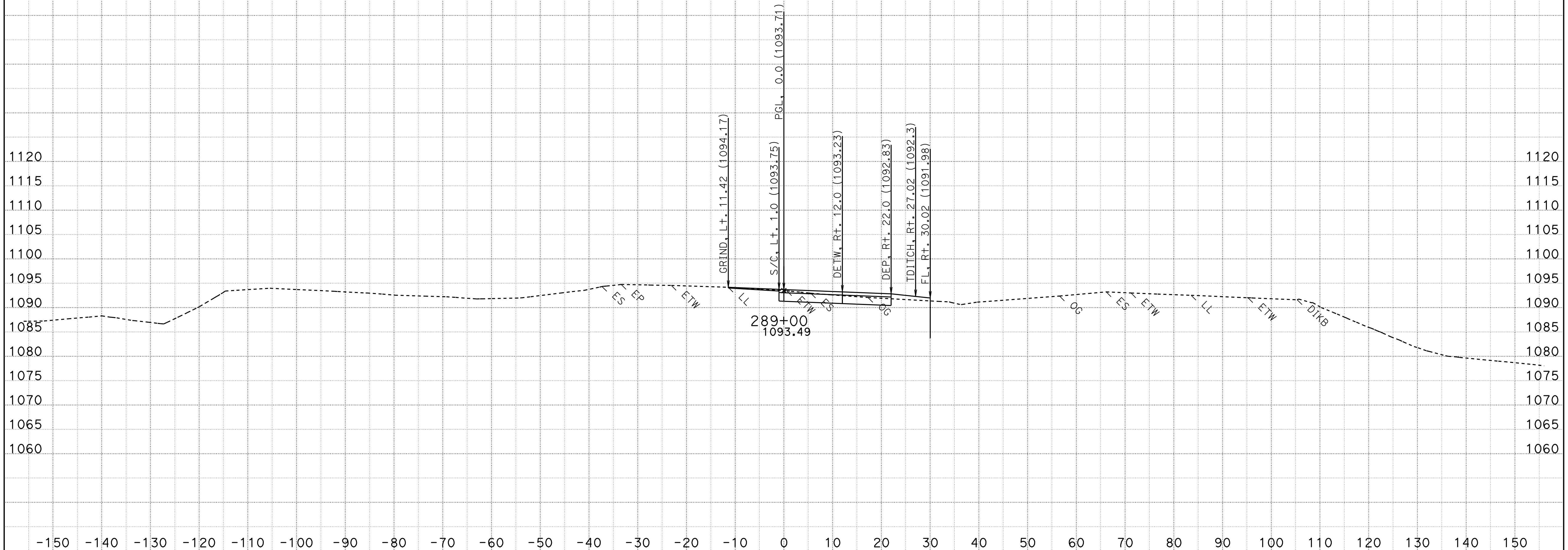
CONTRACT: 3a7121
 DIST/CO/RTE/PM: 03-ED 50-R2.9/6.7
 PROJECT ID: ED 50 HOV

SCALE: 1" = 10' Horiz.
 1" = 10' Vert.

All Dimensions are US Survey Feet

DWB1
CROSS SECTIONS
 SHEET 231 OF XXX

FOR EARTHWORK DEVELOPMENT ONLY



CREATED BY: G. Lopez (PGL IS THE PROFILE AT "DWB1" ALIGNMENT)
 DATE: 11/16/2011

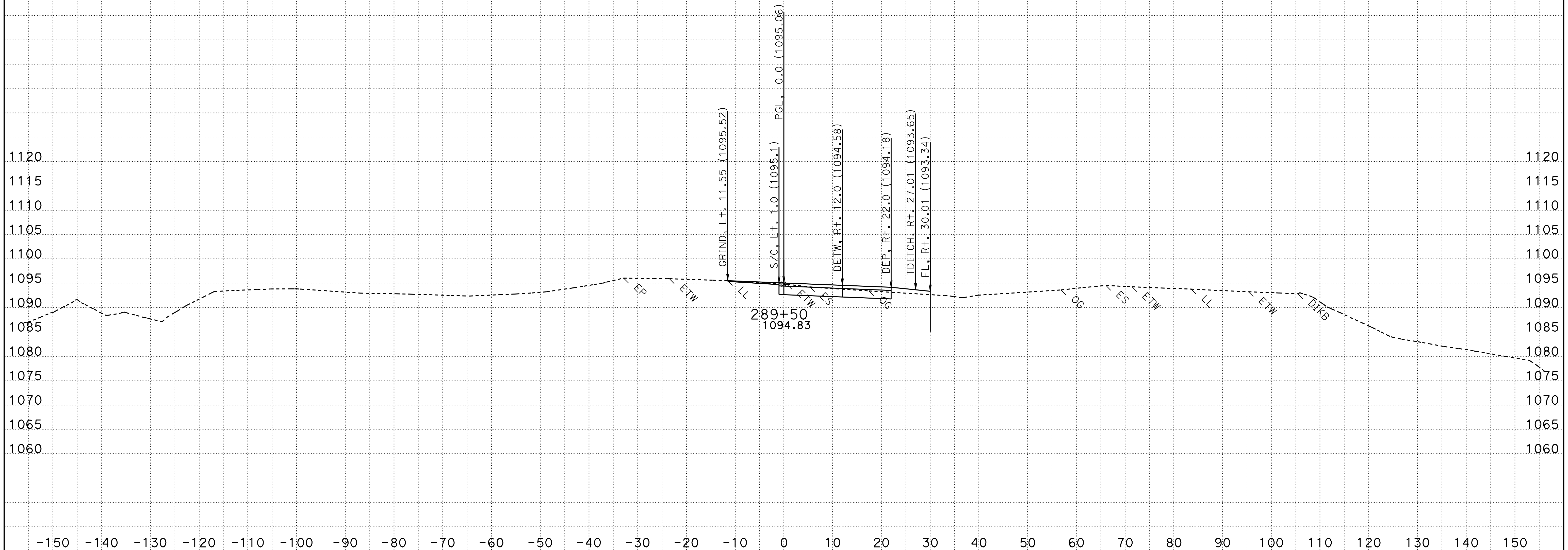
CONTRACT: 3a7121
 DIST/CO/RTE/PM: 03-ED 50-R2.9/6.7
 PROJECT ID: ED 50 HOV

SCALE: 1" = 10' Horiz.
 1" = 10' Vert.

All Dimensions are US Survey Feet

DWB1
CROSS SECTIONS
 SHEET 232 OF XXX

FOR EARTHWORK DEVELOPMENT ONLY



CREATED BY: G. Lopez (PGL IS THE PROFILE AT "DWB1" ALIGNMENT)
 DATE: 11/16/2011

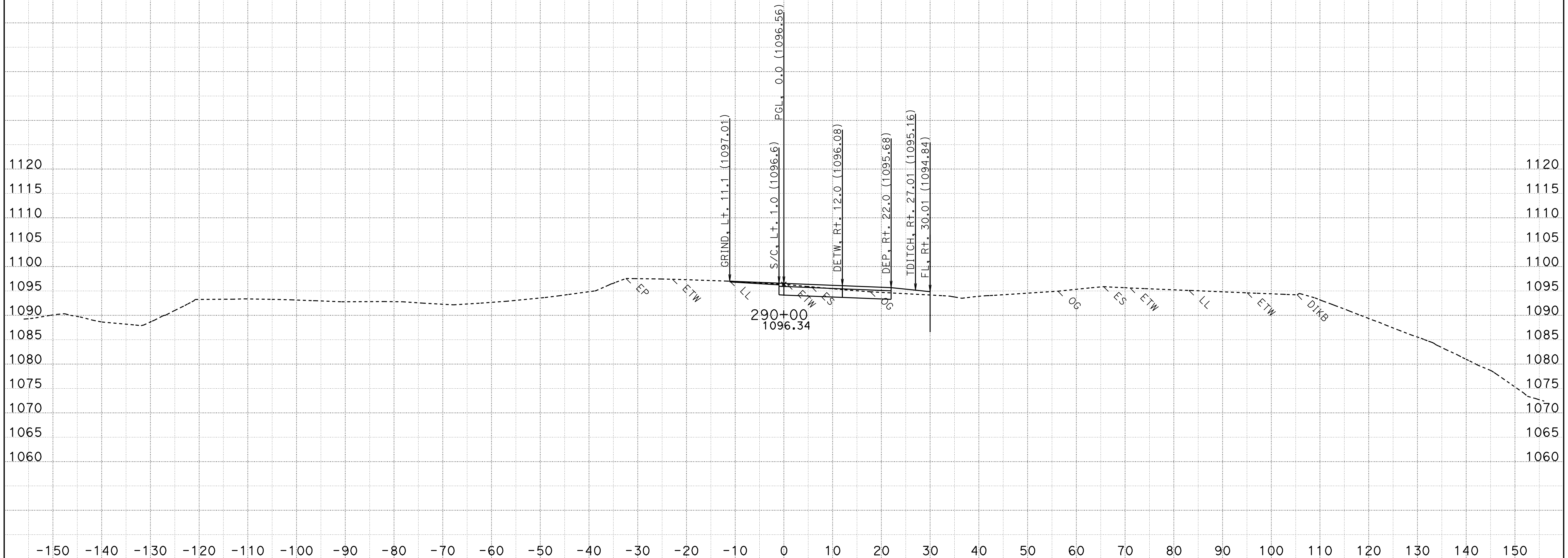
CONTRACT: 3a7121
 DIST/CO/RTE/PM: 03-ED 50-R2.9/6.7
 PROJECT ID: ED 50 HOV

SCALE: 1" = 10' Horiz.
 1" = 10' Vert.

All Dimensions are US Survey Feet

DWB1
CROSS SECTIONS
 SHEET 233 OF XXX

FOR EARTHWORK DEVELOPMENT ONLY



CREATED BY: G. Lopez (PGL IS THE PROFILE AT "DWB1" ALIGNMENT)
 DATE: 11/16/2011

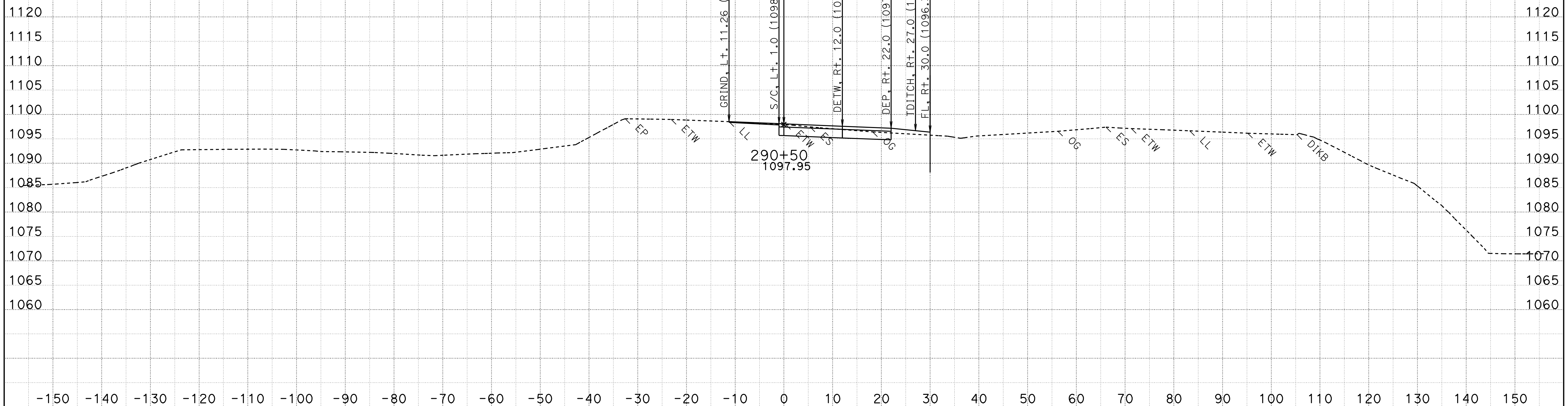
CONTRACT: 3a7121
 DIST/CO/RTE/PM: 03-ED 50-R2.9/6.7
 PROJECT ID: ED 50 HOV

SCALE: 1" = 10' Horiz.
 1" = 10' Vert.

All Dimensions are US Survey Feet

DWB1
CROSS SECTIONS
 SHEET 234 OF XXX

FOR EARTHWORK DEVELOPMENT ONLY



CREATED BY: G. Lopez (PGL IS THE PROFILE AT "DWB1" ALIGNMENT)
 DATE: 11/16/2011

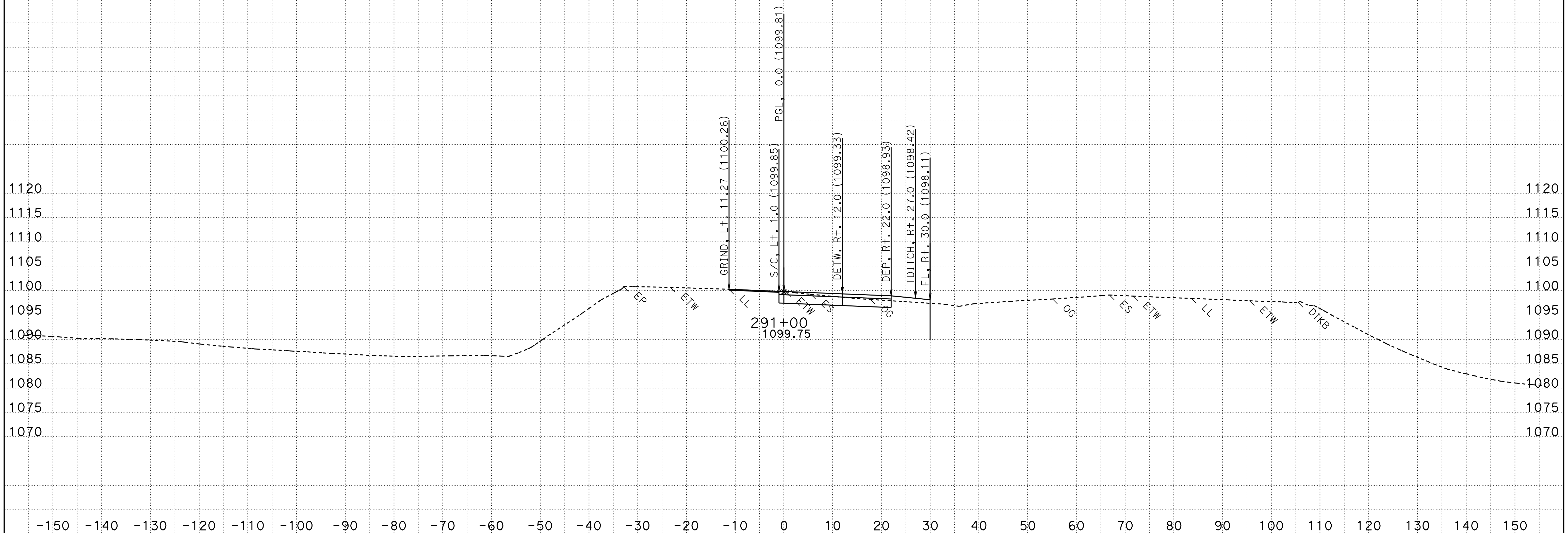
CONTRACT: 3a7121
 DIST/CO/RTE/PM: 03-ED 50-R2.9/6.7
 PROJECT ID: ED 50 HOV

SCALE: 1" = 10' Horiz.
 1" = 10' Vert.

All Dimensions are US Survey Feet

DWB1
CROSS SECTIONS
 SHEET 235 OF XXX

FOR EARTHWORK DEVELOPMENT ONLY



CREATED BY: G. Lopez (PGL IS THE PROFILE AT "DWB1" ALIGNMENT)
 DATE: 11/16/2011

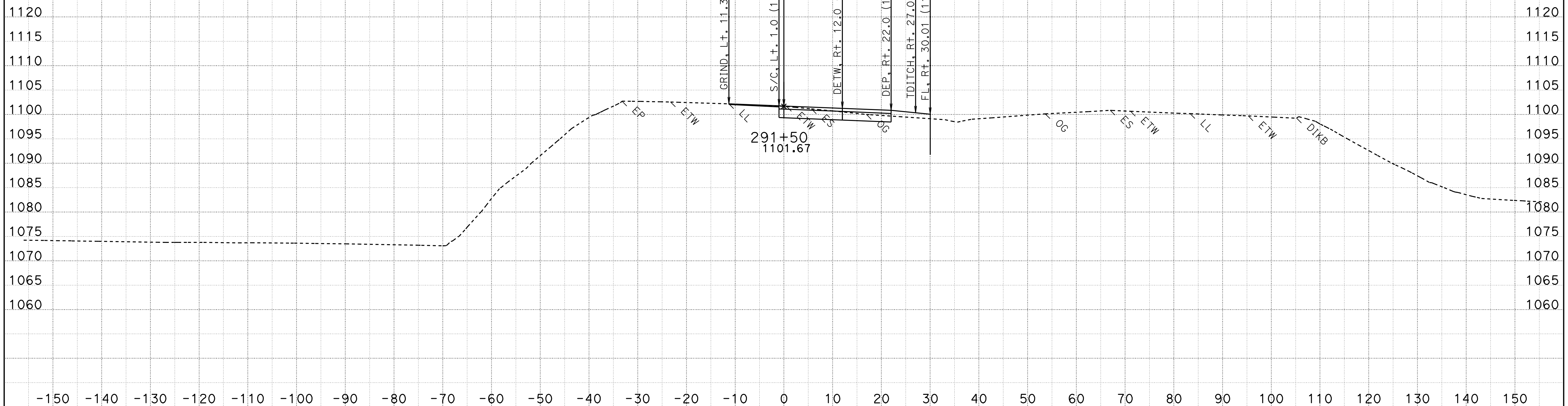
CONTRACT: 3a7121
 DIST/CO/RTE/PM: 03-ED 50-R2.9/6.7
 PROJECT ID: ED 50 HOV

SCALE: 1" = 10' Horiz.
 1" = 10' Vert.

All Dimensions are US Survey Feet

DWB1
CROSS SECTIONS
 SHEET 236 OF XXX

FOR EARTHWORK DEVELOPMENT ONLY



CREATED BY: G. Lopez (PGL IS THE PROFILE AT "DWB1" ALIGNMENT)
 DATE: 11/16/2011

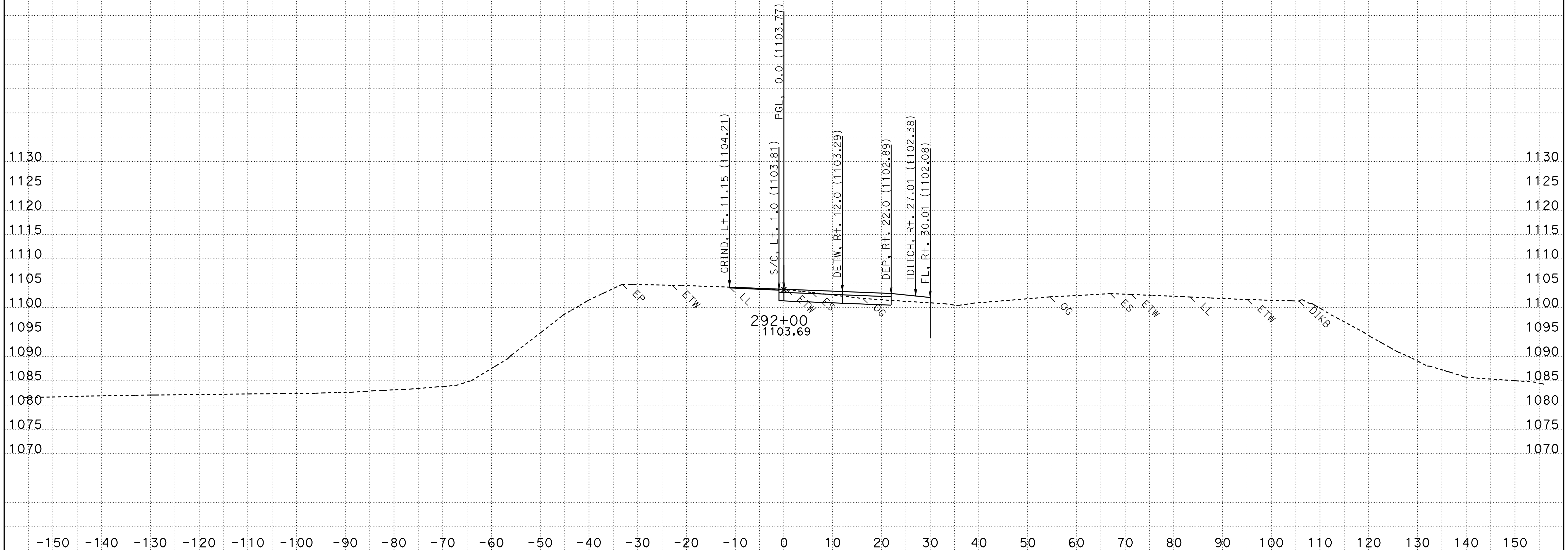
CONTRACT: 3a7121
 DIST/CO/RTE/PM: 03-ED 50-R2.9/6.7
 PROJECT ID: ED 50 HOV

SCALE: 1" = 10' Horiz.
 1" = 10' Vert.

All Dimensions are US Survey Feet

DWB1
CROSS SECTIONS
 SHEET 237 OF XXX

FOR EARTHWORK DEVELOPMENT ONLY



CREATED BY: G. Lopez (PGL IS THE PROFILE AT "DWB1" ALIGNMENT)
 DATE: 11/16/2011

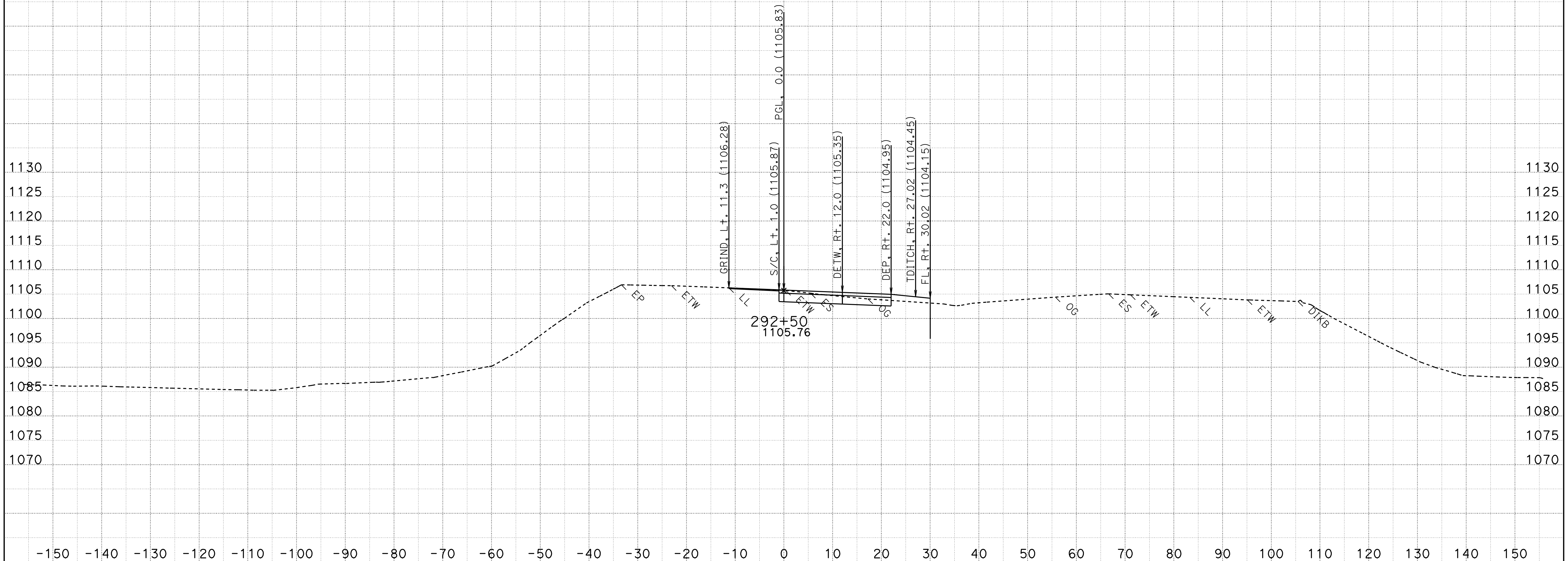
CONTRACT: 3a7121
 DIST/CO/RTE/PM: 03-ED 50-R2.9/6.7
 PROJECT ID: ED 50 HOV

SCALE: 1" = 10' Horiz.
 1" = 10' Vert.

All Dimensions are US Survey Feet

DWB1
CROSS SECTIONS
 SHEET 238 OF XXX

FOR EARTHWORK DEVELOPMENT ONLY



CREATED BY: G. Lopez (PGL IS THE PROFILE AT "DWB1" ALIGNMENT)
 DATE: 11/16/2011

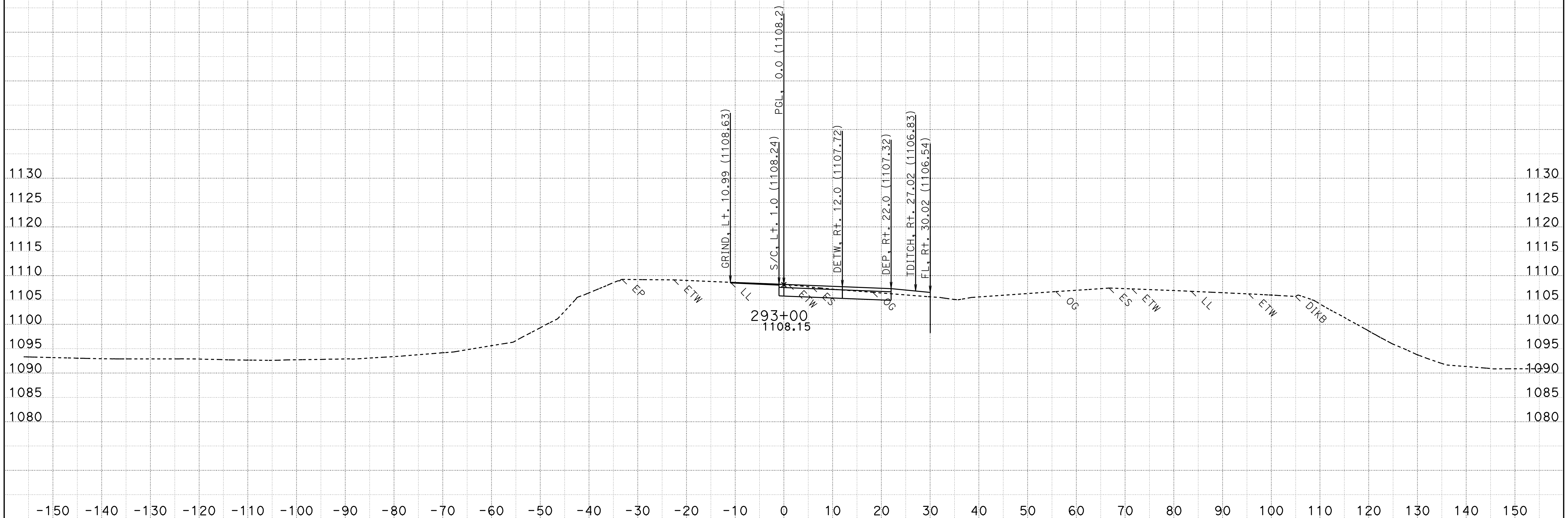
CONTRACT: 3a7121
 DIST/CO/RTE/PM: 03-ED 50-R2.9/6.7
 PROJECT ID: ED 50 HOV

SCALE: 1" = 10' Horiz.
 1" = 10' Vert.

All Dimensions are US Survey Feet

DWB1
CROSS SECTIONS
 SHEET 239 OF XXX

FOR EARTHWORK DEVELOPMENT ONLY



CREATED BY: G. Lopez (PGL IS THE PROFILE AT "DWB1" ALIGNMENT)
 DATE: 11/16/2011

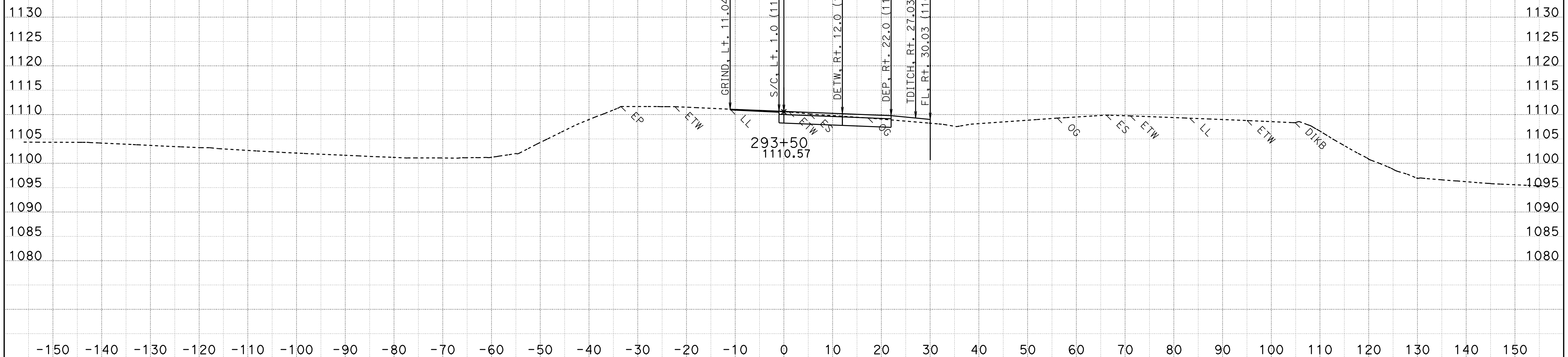
CONTRACT: 3a7121
 DIST/CO/RTE/PM: 03-ED 50-R2.9/6.7
 PROJECT ID: ED 50 HOV

SCALE: 1" = 10' Horiz.
 1" = 10' Vert.

All Dimensions are US Survey Feet

DWB1
CROSS SECTIONS
 SHEET 240 OF XXX

FOR EARTHWORK DEVELOPMENT ONLY



CREATED BY: G. Lopez (PGL IS THE PROFILE AT "DWB1" ALIGNMENT)
 DATE: 11/16/2011

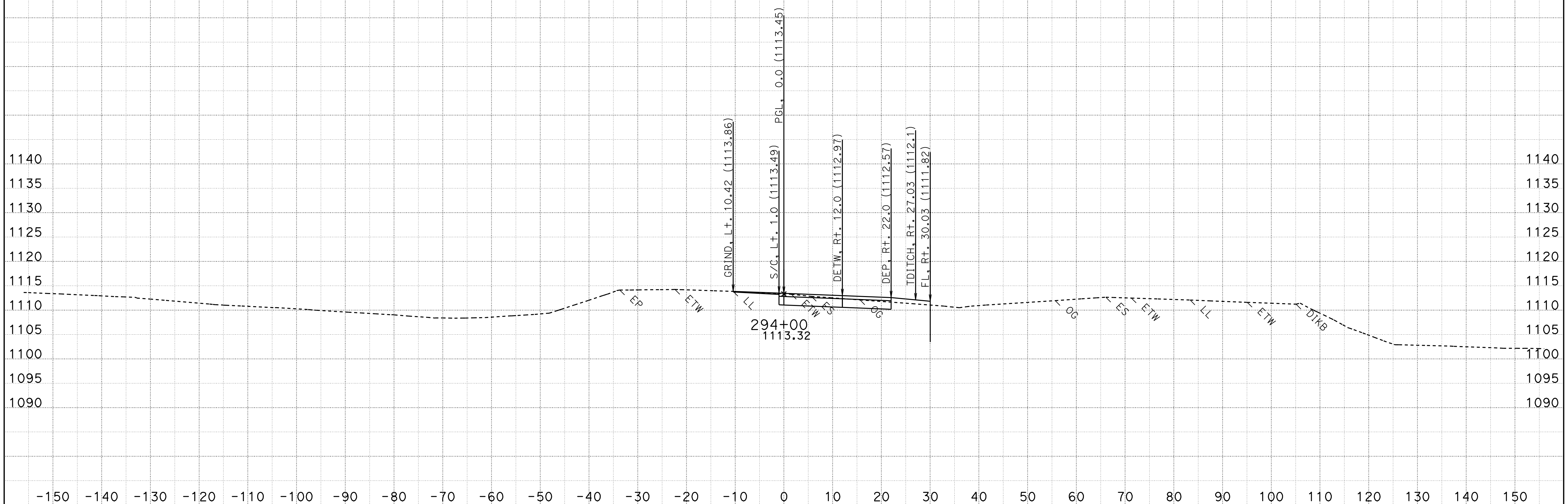
CONTRACT: 3a7121
 DIST/CO/RTE/PM: 03-ED 50-R2.9/6.7
 PROJECT ID: ED 50 HOV

SCALE: 1" = 10' Horiz.
 1" = 10' Vert.

All Dimensions are US Survey Feet

DWB1
CROSS SECTIONS
 SHEET 241 OF XXX

FOR EARTHWORK DEVELOPMENT ONLY



CREATED BY: G. Lopez (PGL IS THE PROFILE AT "DWB1" ALIGNMENT)
 DATE: 11/16/2011

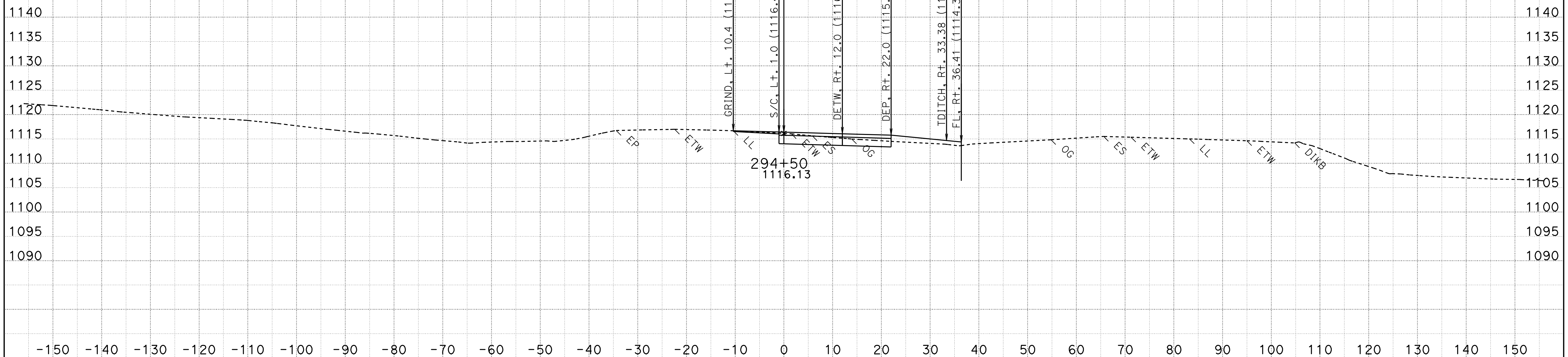
CONTRACT: 3a7121
 DIST/CO/RTE/PM: 03-ED 50-R2.9/6.7
 PROJECT ID: ED 50 HOV

SCALE: 1" = 10' Horiz.
 1" = 10' Vert.

All Dimensions are US Survey Feet

DWB1
CROSS SECTIONS
 SHEET 242 OF XXX

FOR EARTHWORK DEVELOPMENT ONLY



CREATED BY: G. Lopez (PGL IS THE PROFILE AT "DWB1" ALIGNMENT)
 DATE: 11/16/2011

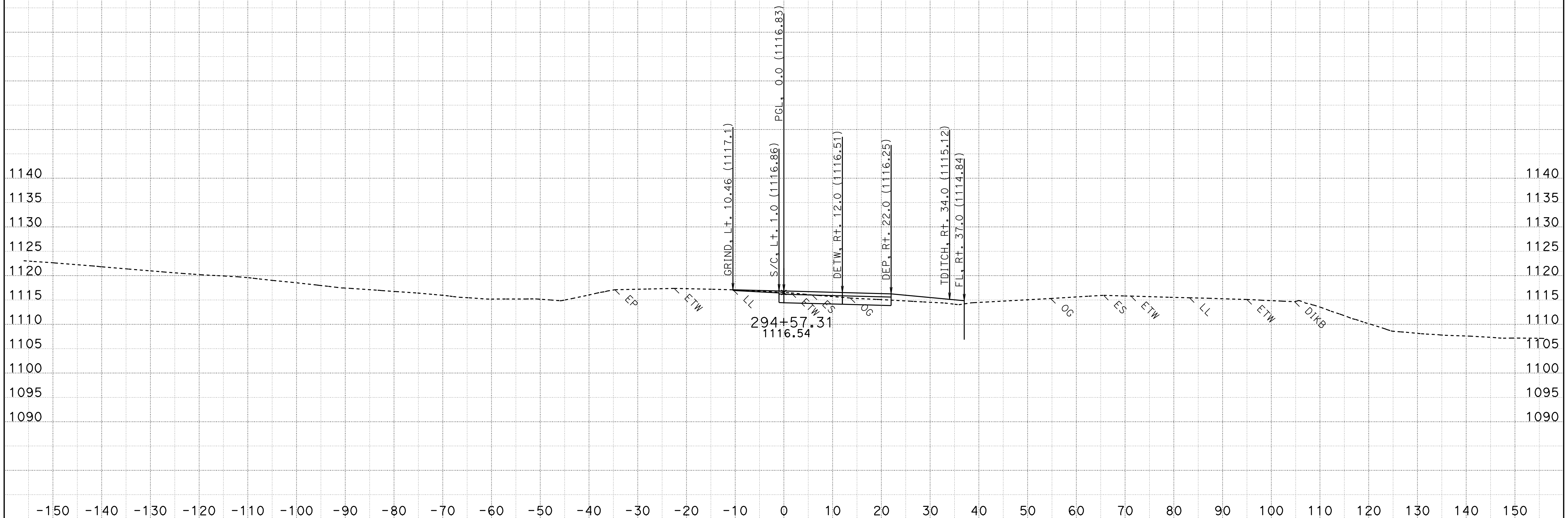
CONTRACT: 3a7121
 DIST/CO/RTE/PM: 03-ED 50-R2.9/6.7
 PROJECT ID: ED 50 HOV

SCALE: 1" = 10' Horiz.
 1" = 10' Vert.

All Dimensions are US Survey Feet

DWB1
CROSS SECTIONS
 SHEET 243 OF XXX

FOR EARTHWORK DEVELOPMENT ONLY



CREATED BY: G. Lopez (PGL IS THE PROFILE AT "DWB1" ALIGNMENT)
 DATE: 11/16/2011

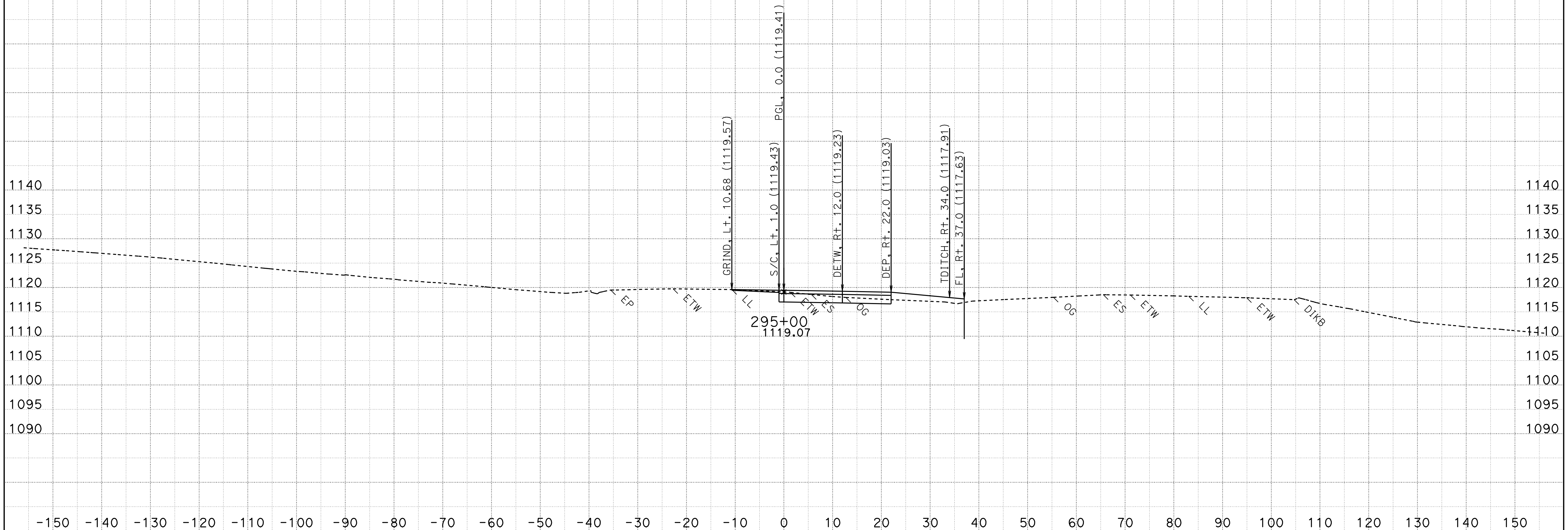
CONTRACT: 3a7121
 DIST/CO/RTE/PM: 03-ED 50-R2.9/6.7
 PROJECT ID: ED 50 HOV

SCALE: 1" = 10' Horiz.
 1" = 10' Vert.

All Dimensions are US Survey Feet

DWB1
CROSS SECTIONS
 SHEET 244 OF XXX

FOR EARTHWORK DEVELOPMENT ONLY



CREATED BY: G. Lopez (PGL IS THE PROFILE AT "DWB1" ALIGNMENT)
 DATE: 11/16/2011

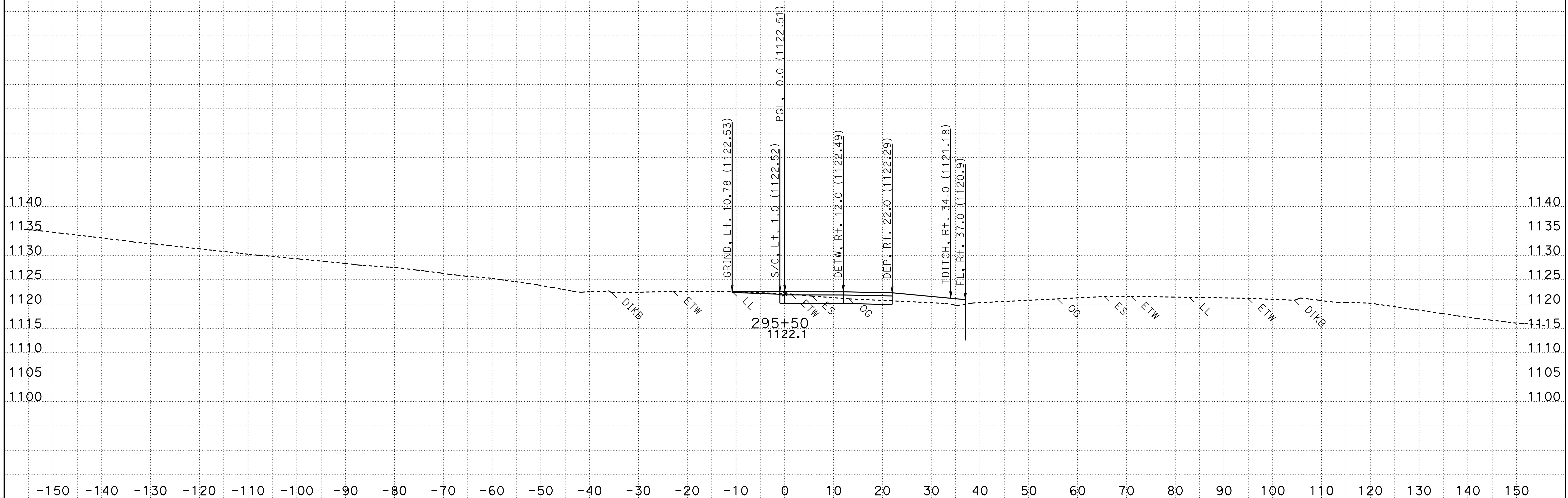
CONTRACT: 3a7121
 DIST/CO/RTE/PM: 03-ED 50-R2.9/6.7
 PROJECT ID: ED 50 HOV

SCALE: 1" = 10' Horiz.
 1" = 10' Vert.

All Dimensions are US Survey Feet

DWB1
CROSS SECTIONS
 SHEET 245 OF XXX

FOR EARTHWORK DEVELOPMENT ONLY



CREATED BY: G. Lopez (PGL IS THE PROFILE AT "DWB1" ALIGNMENT)
 DATE: 11/16/2011

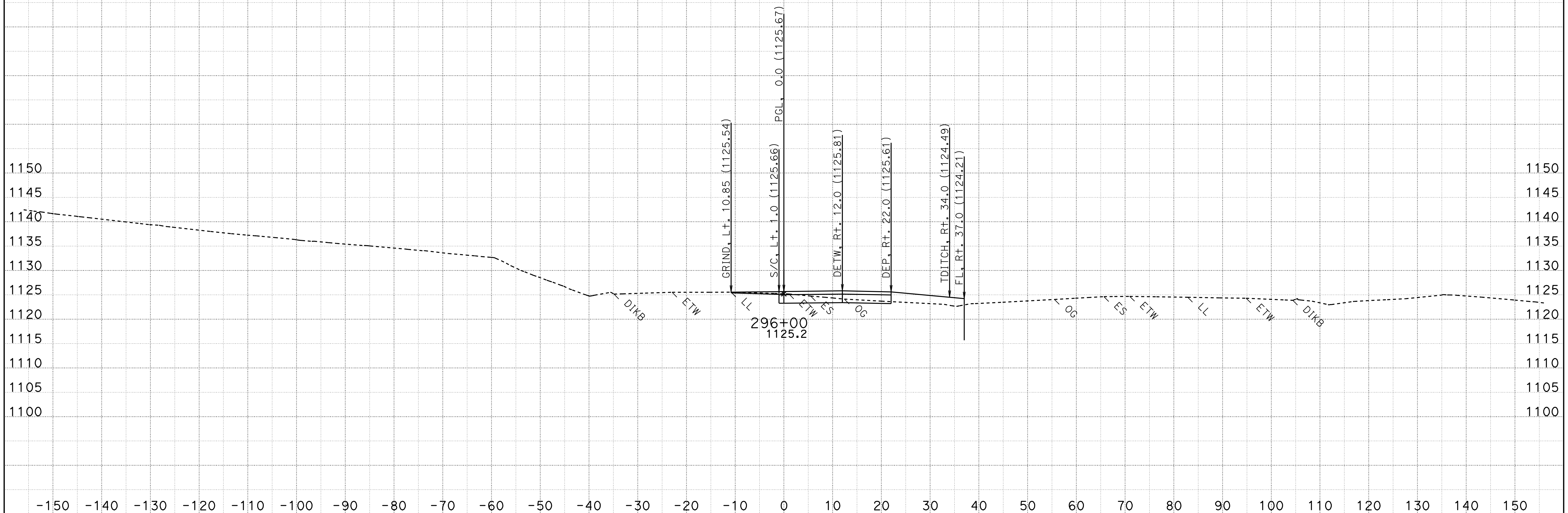
CONTRACT: 3a7121
 DIST/CO/RTE/PM: 03-ED 50-R2.9/6.7
 PROJECT ID: ED 50 HOV

SCALE: 1" = 10' Horiz.
 1" = 10' Vert.

All Dimensions are US Survey Feet

DWB1
CROSS SECTIONS
 SHEET 246 OF XXX

FOR EARTHWORK DEVELOPMENT ONLY



CREATED BY: G. Lopez (PGL IS THE PROFILE AT "DWB1" ALIGNMENT)
 DATE: 11/16/2011

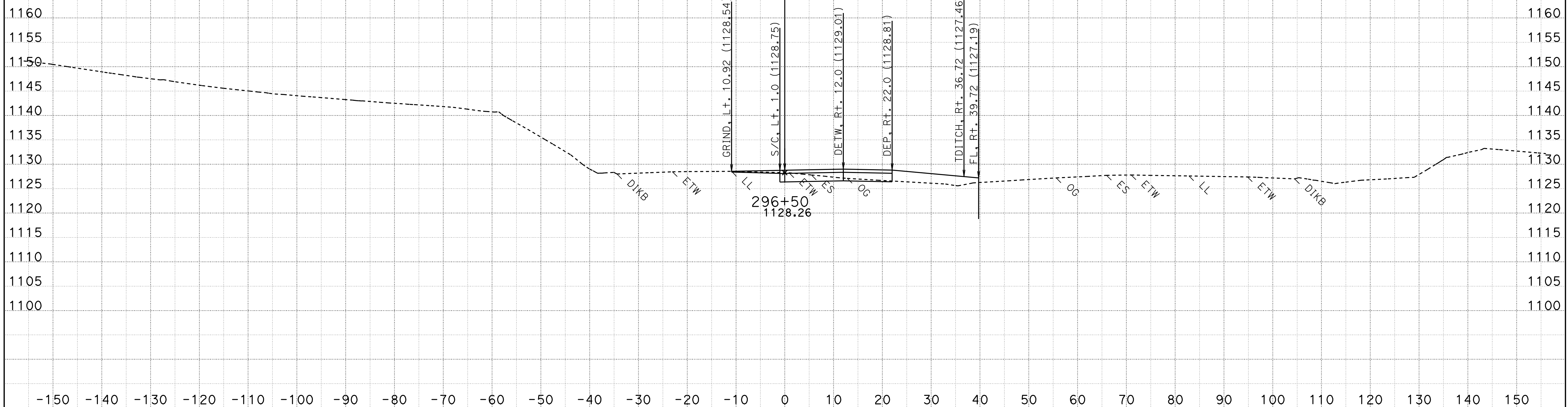
CONTRACT: 3a7121
 DIST/CO/RTE/PM: 03-ED 50-R2.9/6.7
 PROJECT ID: ED 50 HOV

SCALE: 1" = 10' Horiz.
 1" = 10' Vert.

All Dimensions are US Survey Feet

DWB1
CROSS SECTIONS
 SHEET 247 OF XXX

FOR EARTHWORK DEVELOPMENT ONLY



CREATED BY: G. Lopez (PGL IS THE PROFILE AT "DWB1" ALIGNMENT)
 DATE: 11/16/2011

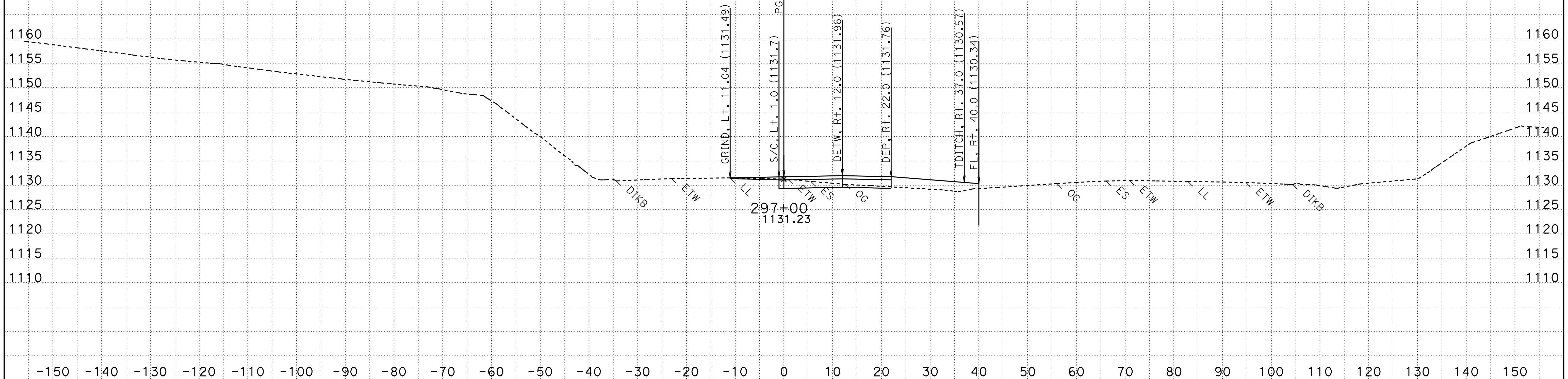
CONTRACT: 3a7121
 DIST/CO/RTE/PM: 03-ED 50-R2.9/6.7
 PROJECT ID: ED 50 HOV

SCALE: 1" = 10' Horiz.
 1" = 10' Vert.

All Dimensions are US Survey Feet

DWB1
CROSS SECTIONS
 SHEET 248 OF XXX

FOR EARTHWORK DEVELOPMENT ONLY



CREATED BY: G. Lopez (PGL IS THE PROFILE AT "DWB1" ALIGNMENT)
 DATE: 11/16/2011

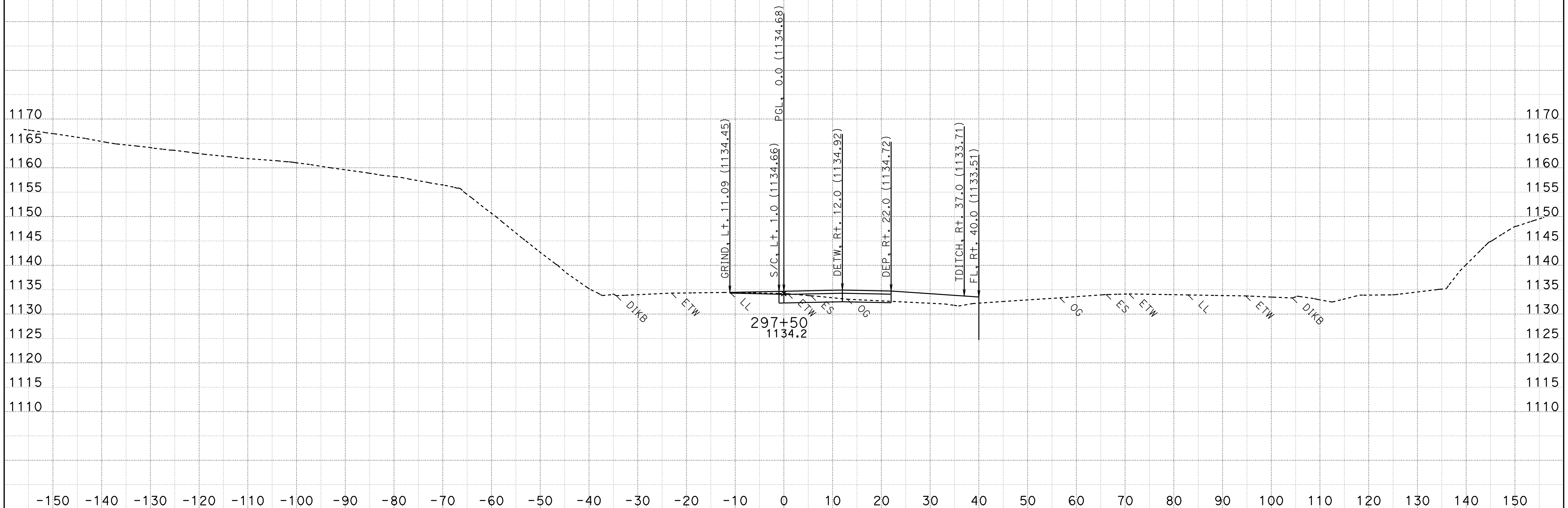
CONTRACT: 3a7121
 DIST/CO/RTE/PM: 03-ED 50-R2.9/6.7
 PROJECT ID: ED 50 HOV

SCALE: 1" = 10' Horiz.
 1" = 10' Vert.

All Dimensions are US Survey Feet

DWB1
CROSS SECTIONS
 SHEET 249 OF XXX

FOR EARTHWORK DEVELOPMENT ONLY



CREATED BY: G. Lopez (PGL IS THE PROFILE AT "DWB1" ALIGNMENT)
 DATE: 11/16/2011

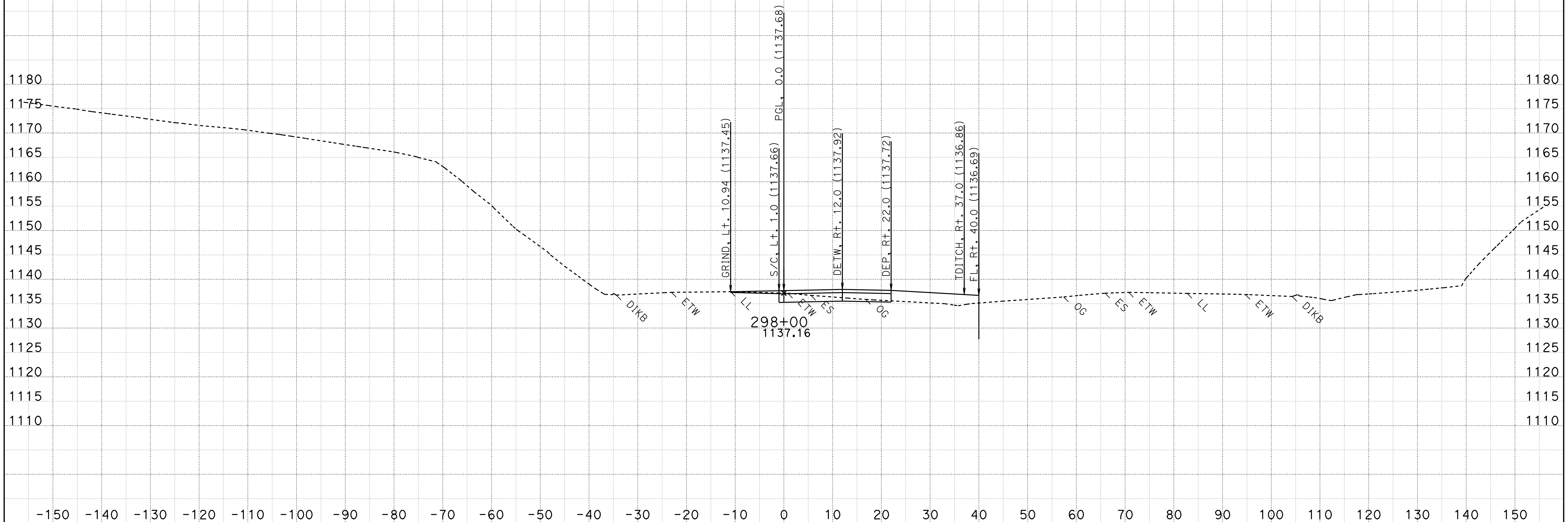
CONTRACT: 3a7121
 DIST/CO/RTE/PM: 03-ED 50-R2.9/6.7
 PROJECT ID: ED 50 HOV

SCALE: 1" = 10' Horiz.
 1" = 10' Vert.

All Dimensions are US Survey Feet

DWB1
CROSS SECTIONS
 SHEET 250 OF XXX

FOR EARTHWORK DEVELOPMENT ONLY



CREATED BY: G. Lopez (PGL IS THE PROFILE AT "DWB1" ALIGNMENT)
 DATE: 11/16/2011

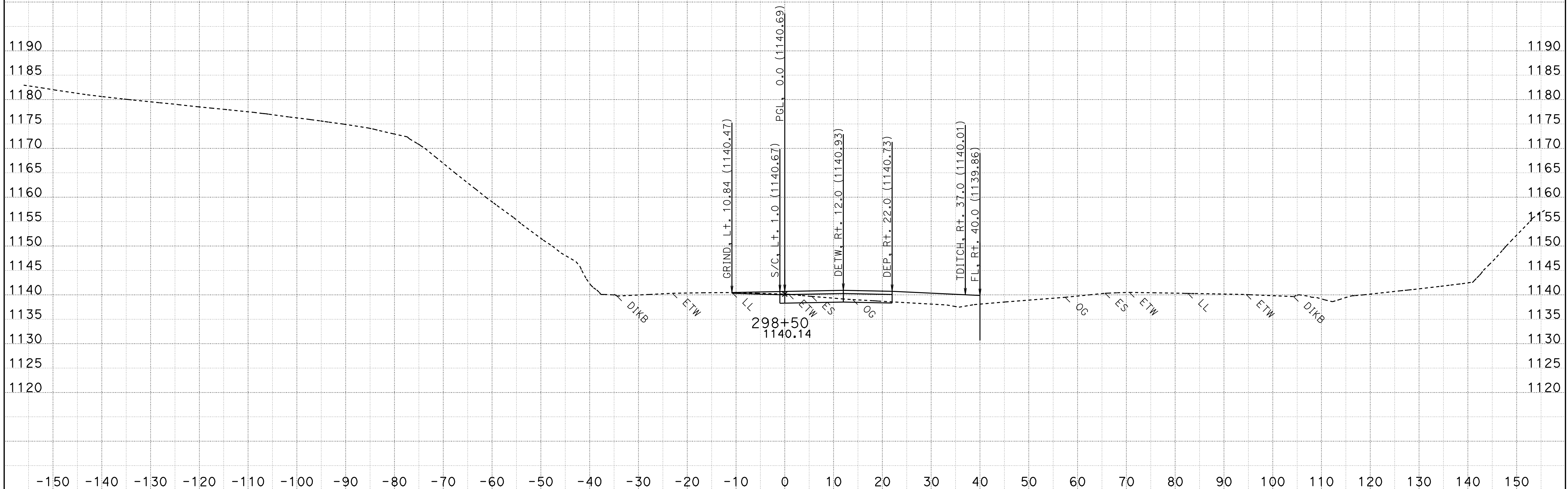
CONTRACT: 3a7121
 DIST/CO/RTE/PM: 03-ED 50-R2.9/6.7
 PROJECT ID: ED 50 HOV

SCALE: 1" = 10' Horiz.
 1" = 10' Vert.

All Dimensions are US Survey Feet

DWB1
CROSS SECTIONS
 SHEET 251 OF XXX

FOR EARTHWORK DEVELOPMENT ONLY



CREATED BY: G. Lopez (PGL IS THE PROFILE AT "DWB1" ALIGNMENT)
 DATE: 11/16/2011

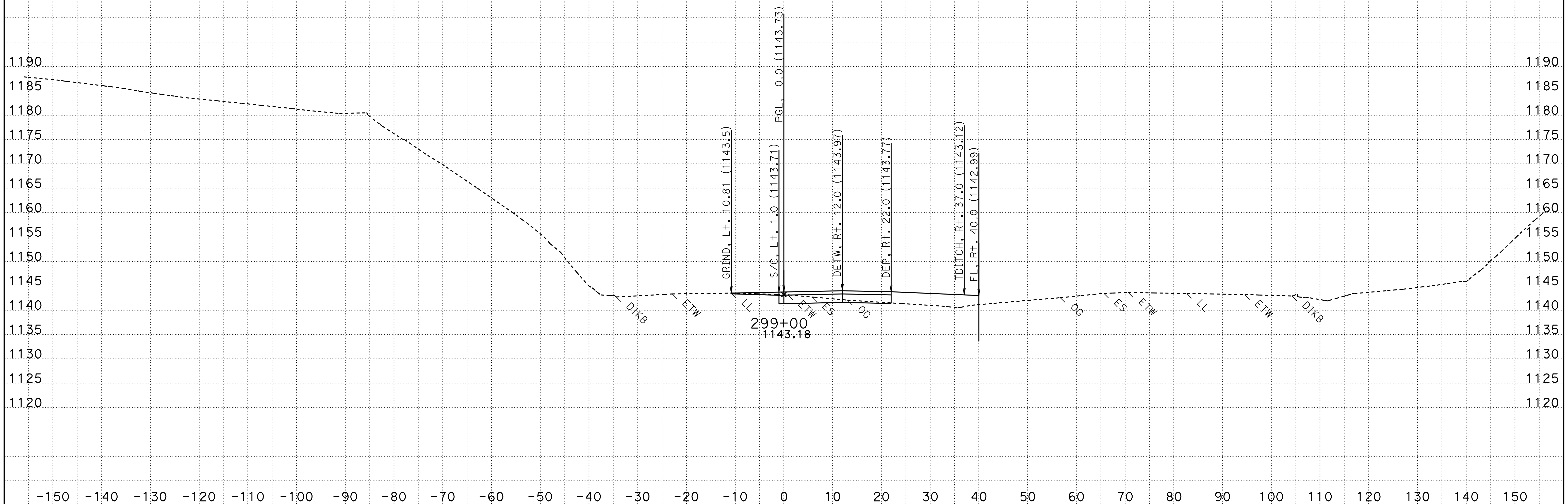
CONTRACT: 3a7121
 DIST/CO/RTE/PM: 03-ED 50-R2.9/6.7
 PROJECT ID: ED 50 HOV

SCALE: 1" = 10' Horiz.
 1" = 10' Vert.

All Dimensions are US Survey Feet

DWB1
CROSS SECTIONS
 SHEET 252 OF XXX

FOR EARTHWORK DEVELOPMENT ONLY



CREATED BY: G. Lopez (PGL IS THE PROFILE AT "DWB1" ALIGNMENT)
 DATE: 11/16/2011

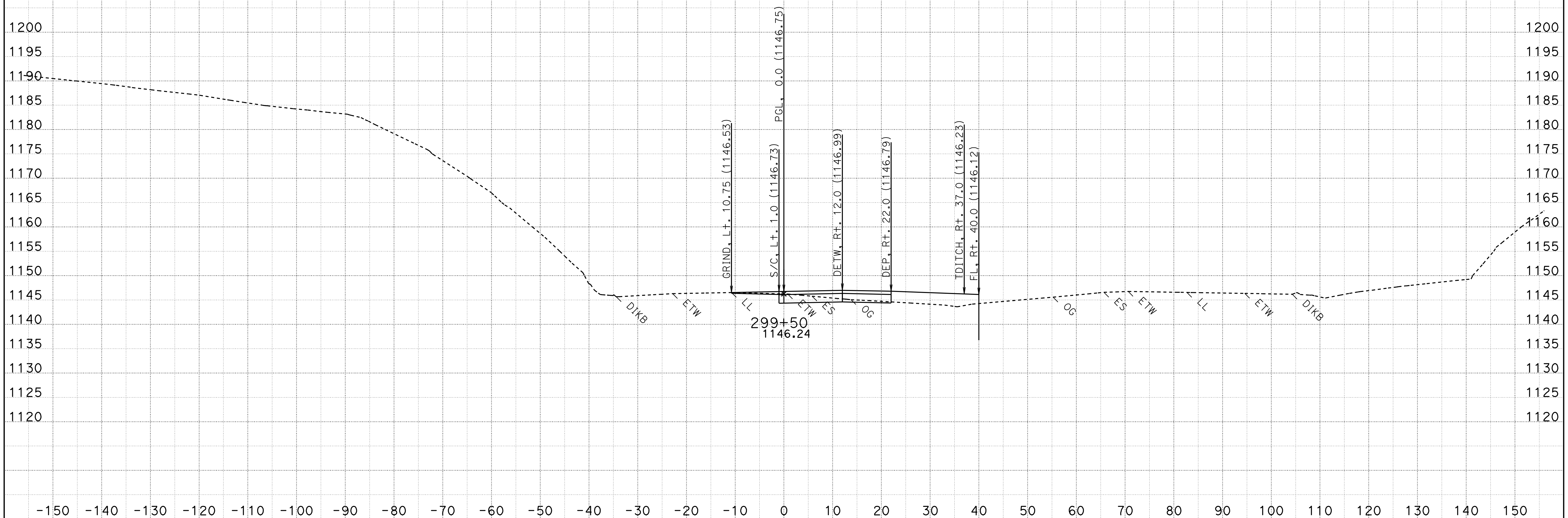
CONTRACT: 3a7121
 DIST/CO/RTE/PM: 03-ED 50-R2.9/6.7
 PROJECT ID: ED 50 HOV

SCALE: 1" = 10' Horiz.
 1" = 10' Vert.

All Dimensions are US Survey Feet

DWB1
CROSS SECTIONS
 SHEET 253 OF XXX

FOR EARTHWORK DEVELOPMENT ONLY



CREATED BY: G. Lopez (PGL IS THE PROFILE AT "DWB1" ALIGNMENT)
 DATE: 11/16/2011

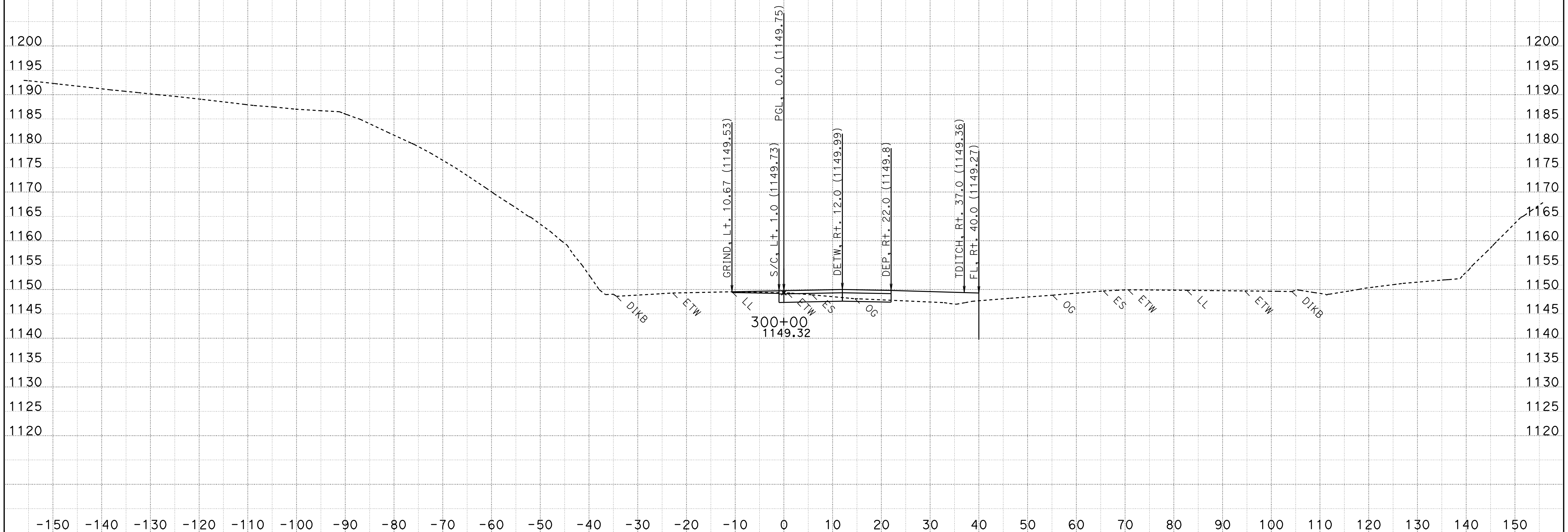
CONTRACT: 3a7121
 DIST/CO/RTE/PM: 03-ED 50-R2.9/6.7
 PROJECT ID: ED 50 HOV

SCALE: 1" = 10' Horiz.
 1" = 10' Vert.

All Dimensions are US Survey Feet

DWB1
CROSS SECTIONS
 SHEET 254 OF XXX

FOR EARTHWORK DEVELOPMENT ONLY



CREATED BY: G. Lopez (PGL IS THE PROFILE AT "DWB1" ALIGNMENT)
 DATE: 11/16/2011

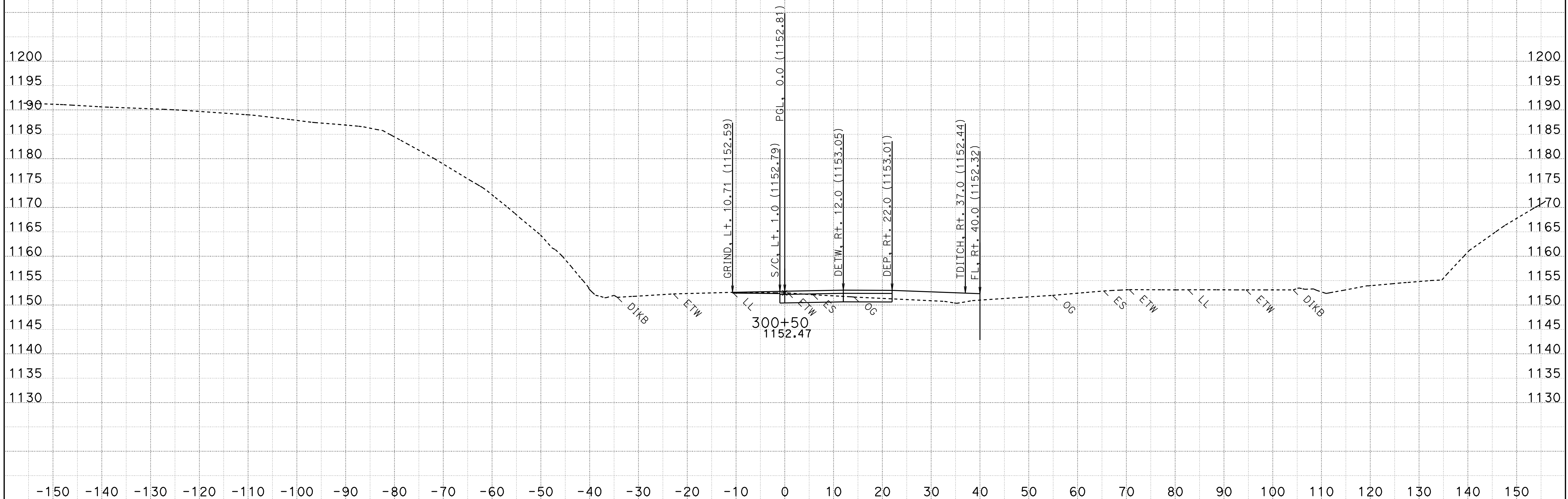
CONTRACT: 3a7121
 DIST/CO/RTE/PM: 03-ED 50-R2.9/6.7
 PROJECT ID: ED 50 HOV

SCALE: 1" = 10' Horiz.
 1" = 10' Vert.

All Dimensions are US Survey Feet

DWB1
CROSS SECTIONS
 SHEET 255 OF XXX

FOR EARTHWORK DEVELOPMENT ONLY



CREATED BY: G. Lopez (PGL IS THE PROFILE AT "DWB1" ALIGNMENT)
 DATE: 11/16/2011

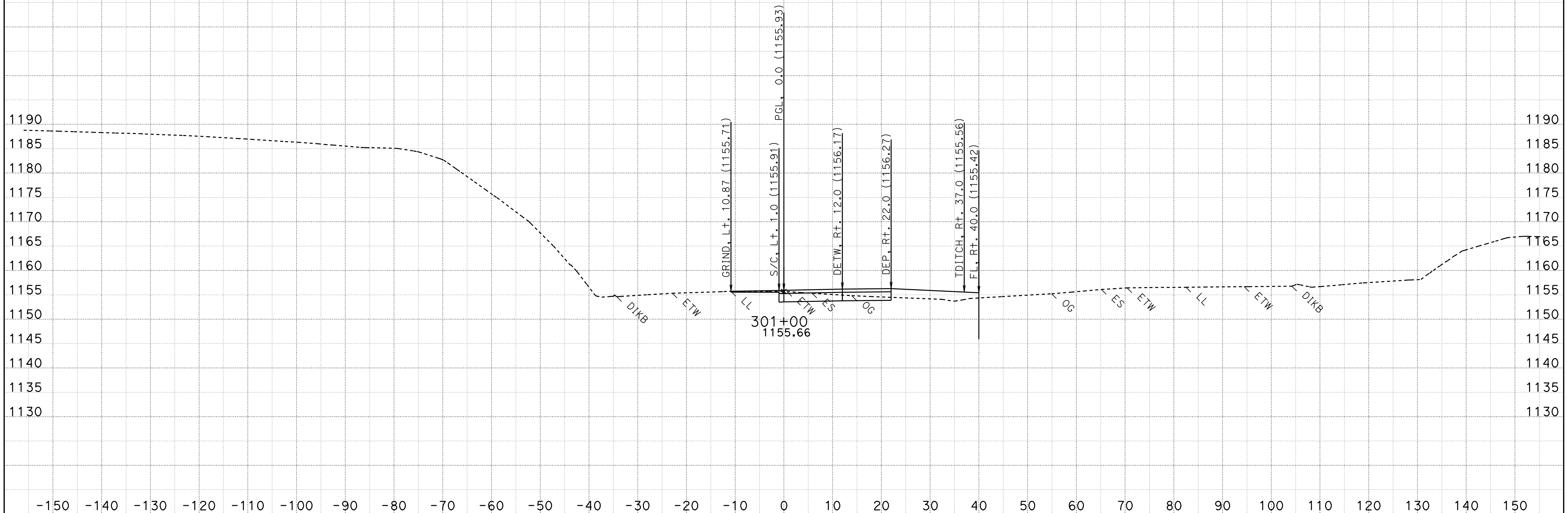
CONTRACT: 3a7121
 DIST/CO/RTE/PM: 03-ED 50-R2.9/6.7
 PROJECT ID: ED 50 HOV

SCALE: 1" = 10' Horiz.
 1" = 10' Vert.

All Dimensions are US Survey Feet

DWB1
CROSS SECTIONS
 SHEET 256 OF XXX

FOR EARTHWORK DEVELOPMENT ONLY



CREATED BY: G. Lopez (PGL IS THE PROFILE AT "DWB1" ALIGNMENT)
 DATE: 11/16/2011

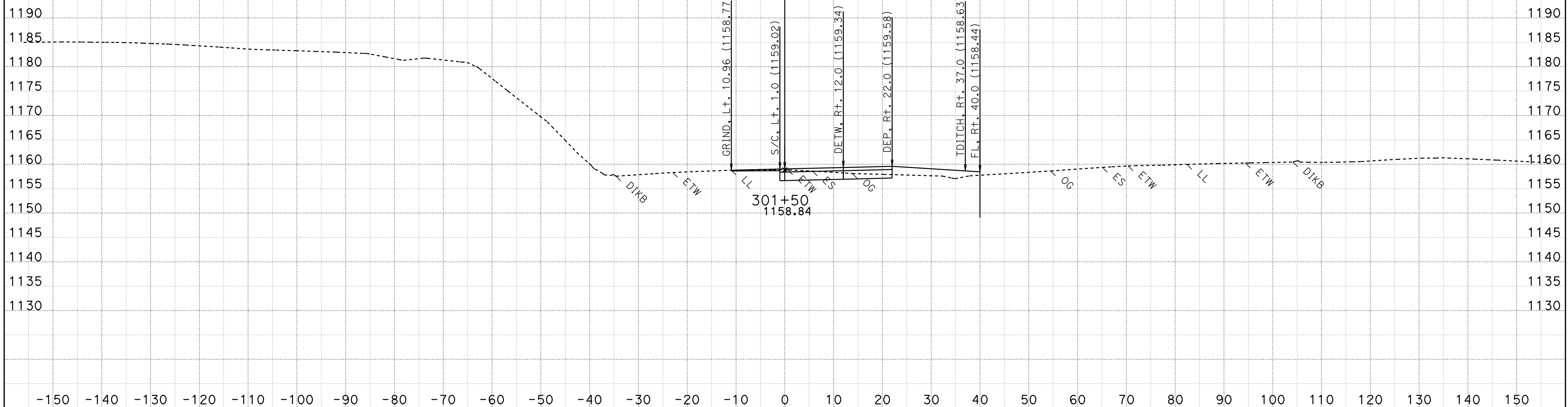
CONTRACT: 3a7121
 DIST/CO/RTE/PM: 03-ED 50-R2.9/6.7
 PROJECT ID: ED 50 HOV

SCALE: 1" = 10' Horiz.
 1" = 10' Vert.

All Dimensions are US Survey Feet

DWB1
CROSS SECTIONS
 SHEET 257 OF XXX

FOR EARTHWORK DEVELOPMENT ONLY



CREATED BY: G. Lopez (PGL IS THE PROFILE AT "DWB1" ALIGNMENT)
 DATE: 11/16/2011

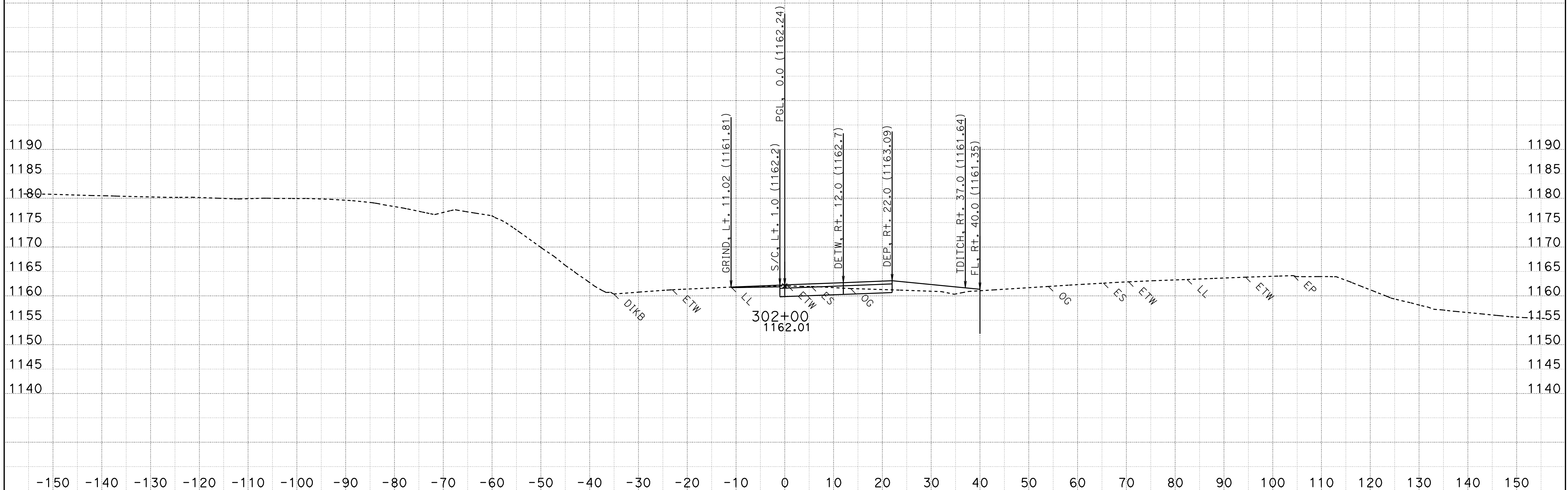
CONTRACT: 3a7121
 DIST/CO/RTE/PM: 03-ED 50-R2.9/6.7
 PROJECT ID: ED 50 HOV

SCALE: 1" = 10' Horiz.
 1" = 10' Vert.

All Dimensions are US Survey Feet

DWB1
CROSS SECTIONS
 SHEET 258 OF XXX

FOR EARTHWORK DEVELOPMENT ONLY



CREATED BY: G. Lopez (PGL IS THE PROFILE AT "DWB1" ALIGNMENT)
 DATE: 11/16/2011

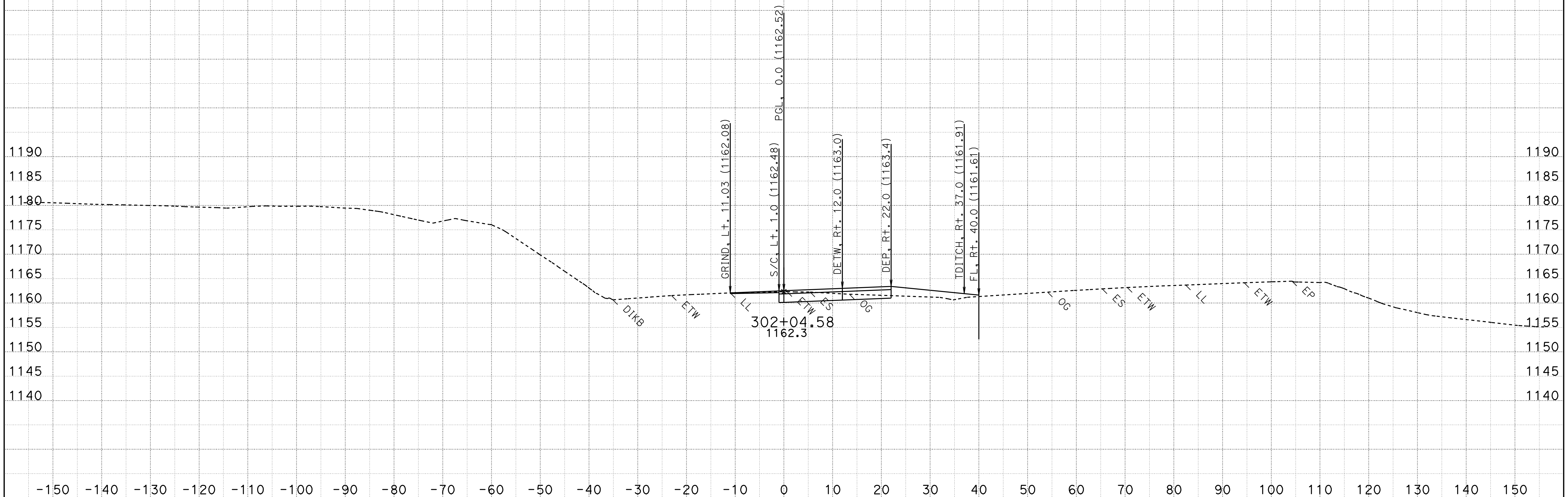
CONTRACT: 3a7121
 DIST/CO/RTE/PM: 03-ED 50-R2.9/6.7
 PROJECT ID: ED 50 HOV

SCALE: 1" = 10' Horiz.
 1" = 10' Vert.

All Dimensions are US Survey Feet

DWB1
CROSS SECTIONS
 SHEET 259 OF XXX

FOR EARTHWORK DEVELOPMENT ONLY



CREATED BY: G. Lopez (PGL IS THE PROFILE AT "DWB1" ALIGNMENT)
 DATE: 11/16/2011

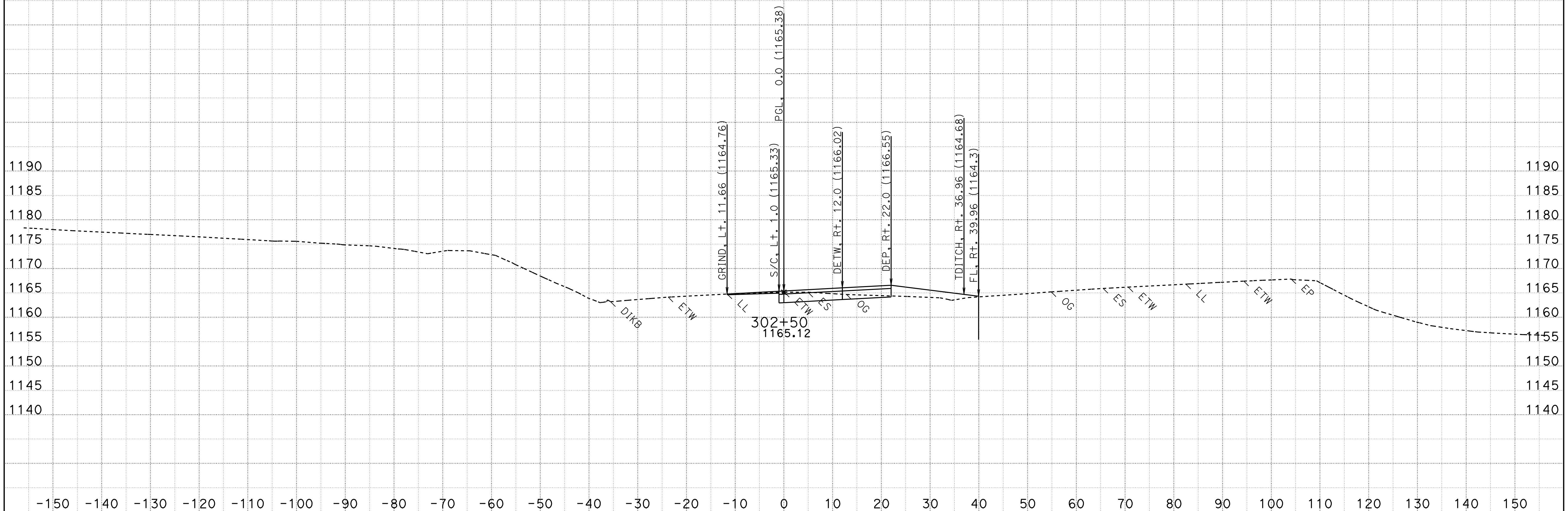
CONTRACT: 3a7121
 DIST/CO/RTE/PM: 03-ED 50-R2.9/6.7
 PROJECT ID: ED 50 HOV

SCALE: 1" = 10' Horiz.
 1" = 10' Vert.

All Dimensions are US Survey Feet

DWB1
CROSS SECTIONS
 SHEET 260 OF XXX

FOR EARTHWORK DEVELOPMENT ONLY



CREATED BY: G. Lopez (PGL IS THE PROFILE AT "DWB1" ALIGNMENT)
 DATE: 11/16/2011

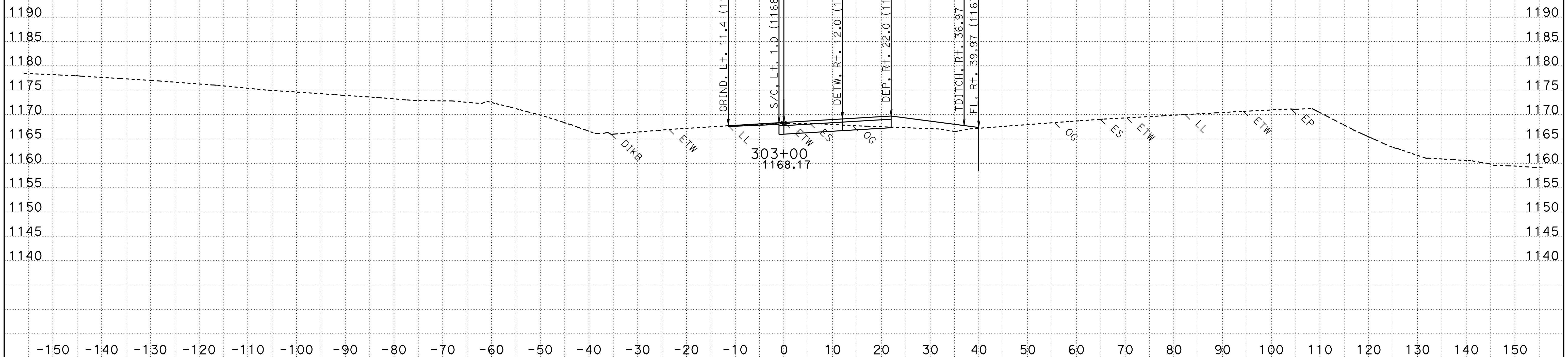
CONTRACT: 3a7121
 DIST/CO/RTE/PM: 03-ED 50-R2.9/6.7
 PROJECT ID: ED 50 HOV

SCALE: 1" = 10' Horiz.
 1" = 10' Vert.

All Dimensions are US Survey Feet

DWB1
CROSS SECTIONS
 SHEET 261 OF XXX

FOR EARTHWORK DEVELOPMENT ONLY



CREATED BY: G. Lopez (PGL IS THE PROFILE AT "DWB1" ALIGNMENT)
 DATE: 11/16/2011

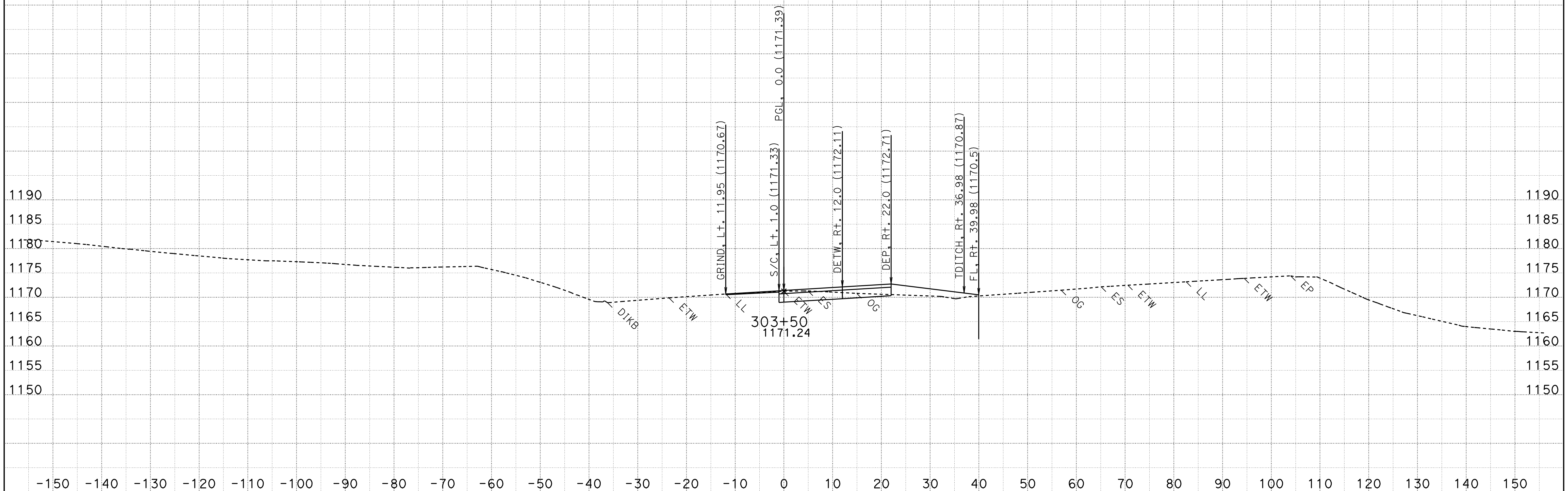
CONTRACT: 3a7121
 DIST/CO/RTE/PM: 03-ED 50-R2.9/6.7
 PROJECT ID: ED 50 HOV

SCALE: 1" = 10' Horiz.
 1" = 10' Vert.

All Dimensions are US Survey Feet

DWB1
CROSS SECTIONS
 SHEET 262 OF XXX

FOR EARTHWORK DEVELOPMENT ONLY



CREATED BY: G. Lopez (PGL IS THE PROFILE AT "DWB1" ALIGNMENT)
 DATE: 11/16/2011

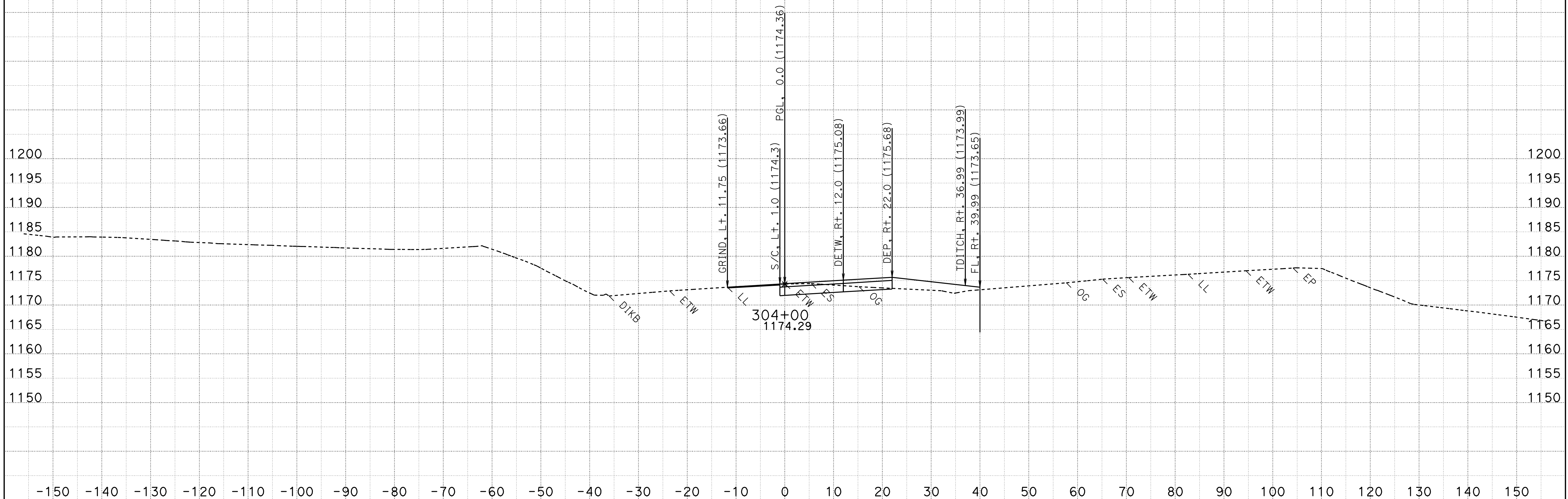
CONTRACT: 3a7121
 DIST/CO/RTE/PM: 03-ED 50-R2.9/6.7
 PROJECT ID: ED 50 HOV

SCALE: 1" = 10' Horiz.
 1" = 10' Vert.

All Dimensions are US Survey Feet

DWB1
CROSS SECTIONS
 SHEET 263 OF XXX

FOR EARTHWORK DEVELOPMENT ONLY



CREATED BY: G. Lopez (PGL IS THE PROFILE AT "DWB1" ALIGNMENT)
 DATE: 11/16/2011

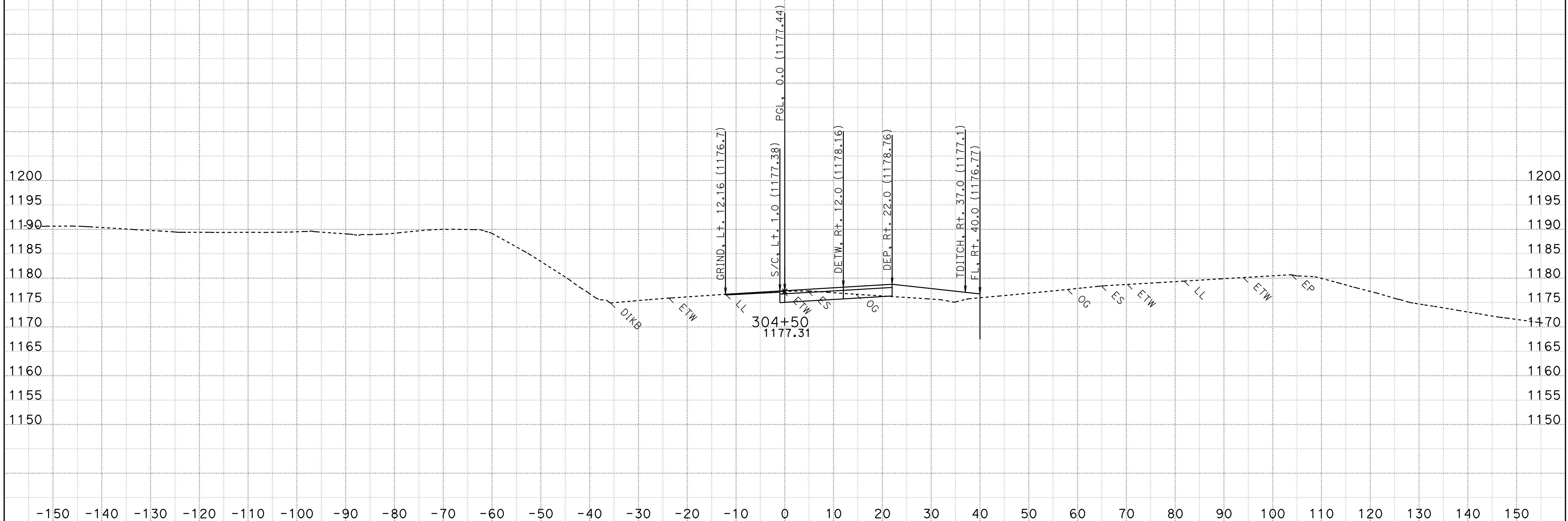
CONTRACT: 3a7121
 DIST/CO/RTE/PM: 03-ED 50-R2.9/6.7
 PROJECT ID: ED 50 HOV

SCALE: 1" = 10' Horiz.
 1" = 10' Vert.

All Dimensions are US Survey Feet

DWB1
CROSS SECTIONS
 SHEET 264 OF XXX

FOR EARTHWORK DEVELOPMENT ONLY



CREATED BY: G. Lopez (PGL IS THE PROFILE AT "DWB1" ALIGNMENT)
 DATE: 11/16/2011

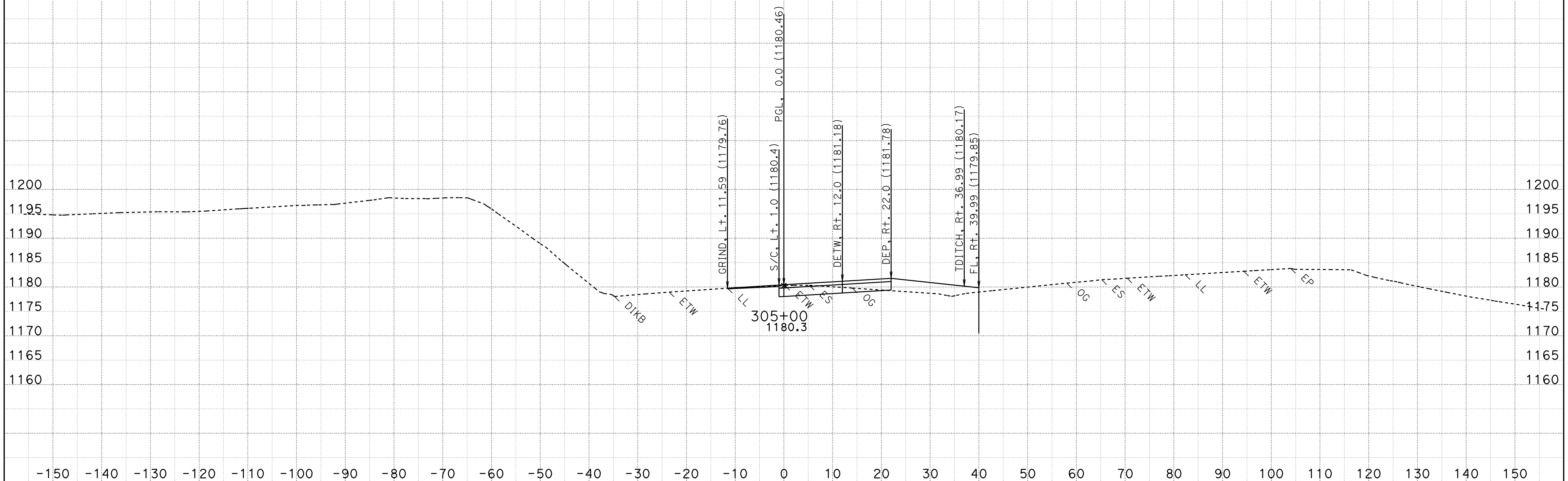
CONTRACT: 3a7121
 DIST/CO/RTE/PM: 03-ED 50-R2.9/6.7
 PROJECT ID: ED 50 HOV

SCALE: 1" = 10' Horiz.
 1" = 10' Vert.

All Dimensions are US Survey Feet

DWB1
CROSS SECTIONS
 SHEET 265 OF XXX

FOR EARTHWORK DEVELOPMENT ONLY



CREATED BY: G. Lopez (PGL IS THE PROFILE AT "DWB1" ALIGNMENT)
 DATE: 11/16/2011

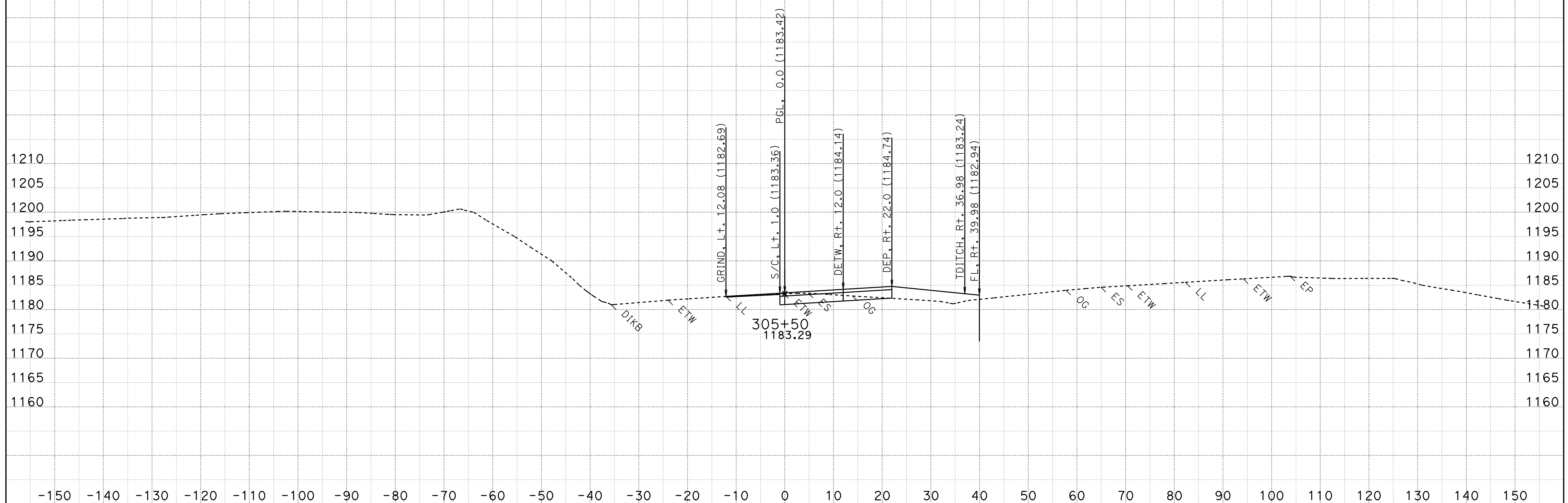
CONTRACT: 3a7121
 DIST/CO/RTE/PM: 03-ED 50-R2.9/6.7
 PROJECT ID: ED 50 HOV

SCALE: 1" = 10' Horiz.
 1" = 10' Vert.

All Dimensions are US Survey Feet

DWB1
CROSS SECTIONS
 SHEET 266 OF XXX

FOR EARTHWORK DEVELOPMENT ONLY



CREATED BY: G. Lopez (PGL IS THE PROFILE AT "DWB1" ALIGNMENT)
 DATE: 11/16/2011

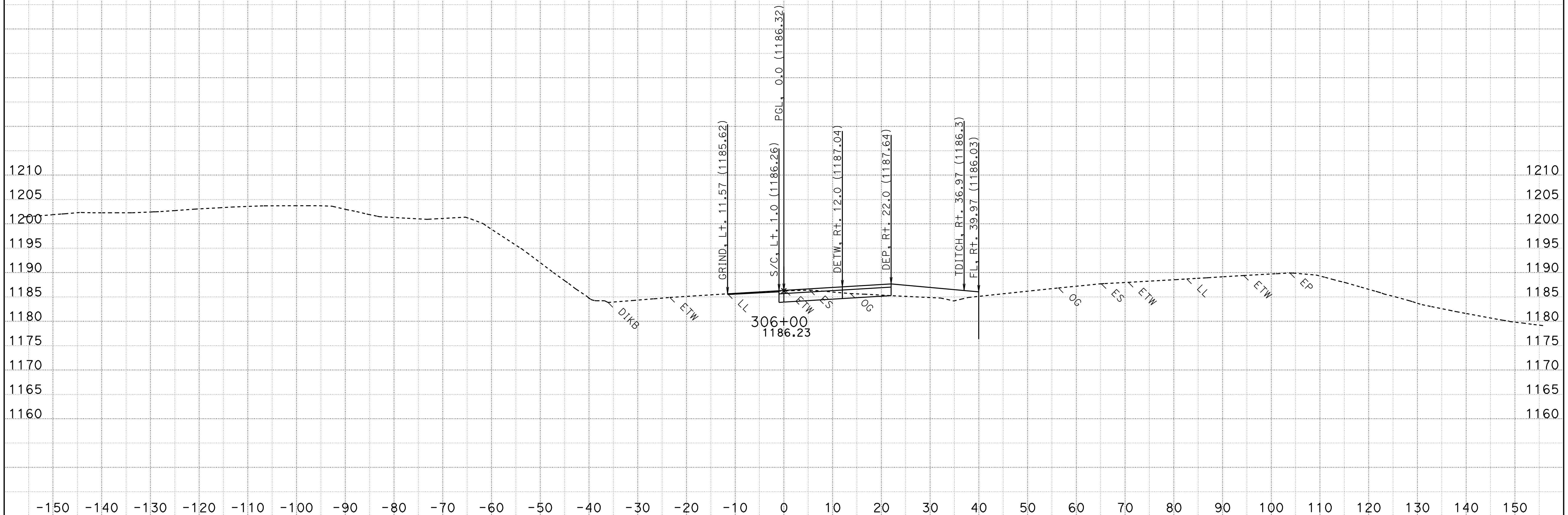
CONTRACT: 3a7121
 DIST/CO/RTE/PM: 03-ED 50-R2.9/6.7
 PROJECT ID: ED 50 HOV

SCALE: 1" = 10' Horiz.
 1" = 10' Vert.

All Dimensions are US Survey Feet

DWB1
CROSS SECTIONS
 SHEET 267 OF XXX

FOR EARTHWORK DEVELOPMENT ONLY



CREATED BY: G. Lopez (PGL IS THE PROFILE AT "DWB1" ALIGNMENT)
 DATE: 11/16/2011

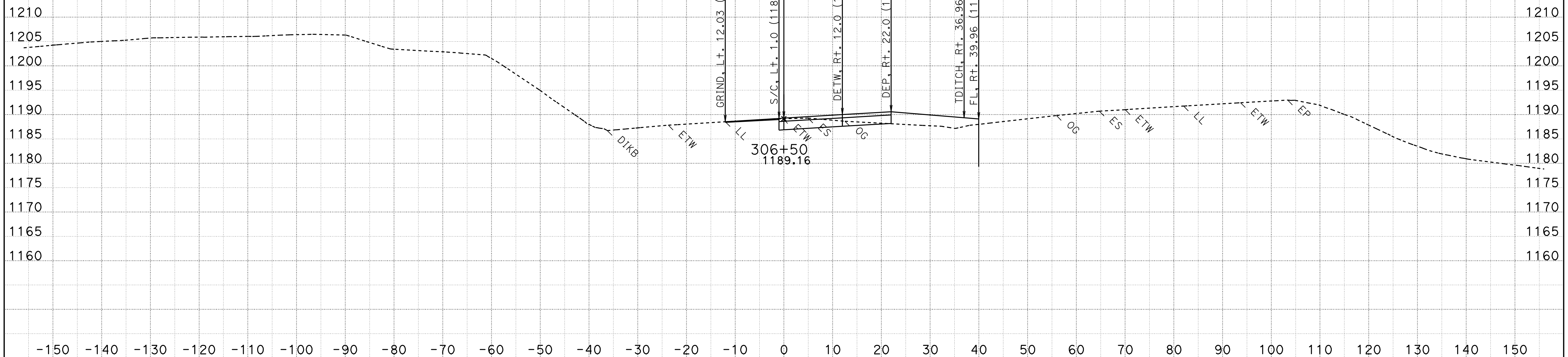
CONTRACT: 3a7121
 DIST/CO/RTE/PM: 03-ED 50-R2.9/6.7
 PROJECT ID: ED 50 HOV

SCALE: 1" = 10' Horiz.
 1" = 10' Vert.

All Dimensions are US Survey Feet

DWB1
CROSS SECTIONS
 SHEET 268 OF XXX

FOR EARTHWORK DEVELOPMENT ONLY



CREATED BY: G. Lopez (PGL IS THE PROFILE AT "DWB1" ALIGNMENT)
 DATE: 11/16/2011

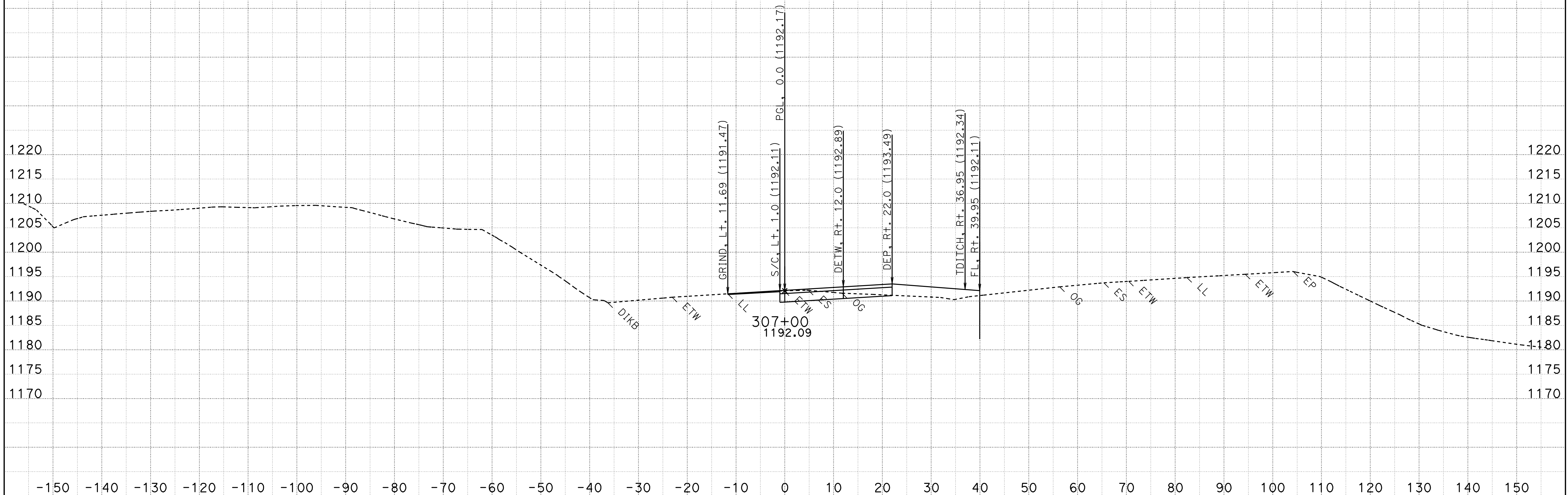
CONTRACT: 3a7121
 DIST/CO/RTE/PM: 03-ED 50-R2.9/6.7
 PROJECT ID: ED 50 HOV

SCALE: 1" = 10' Horiz.
 1" = 10' Vert.

All Dimensions are US Survey Feet

DWB1
CROSS SECTIONS
 SHEET 269 OF XXX

FOR EARTHWORK DEVELOPMENT ONLY



CREATED BY: G. Lopez (PGL IS THE PROFILE AT "DWB1" ALIGNMENT)
 DATE: 11/16/2011

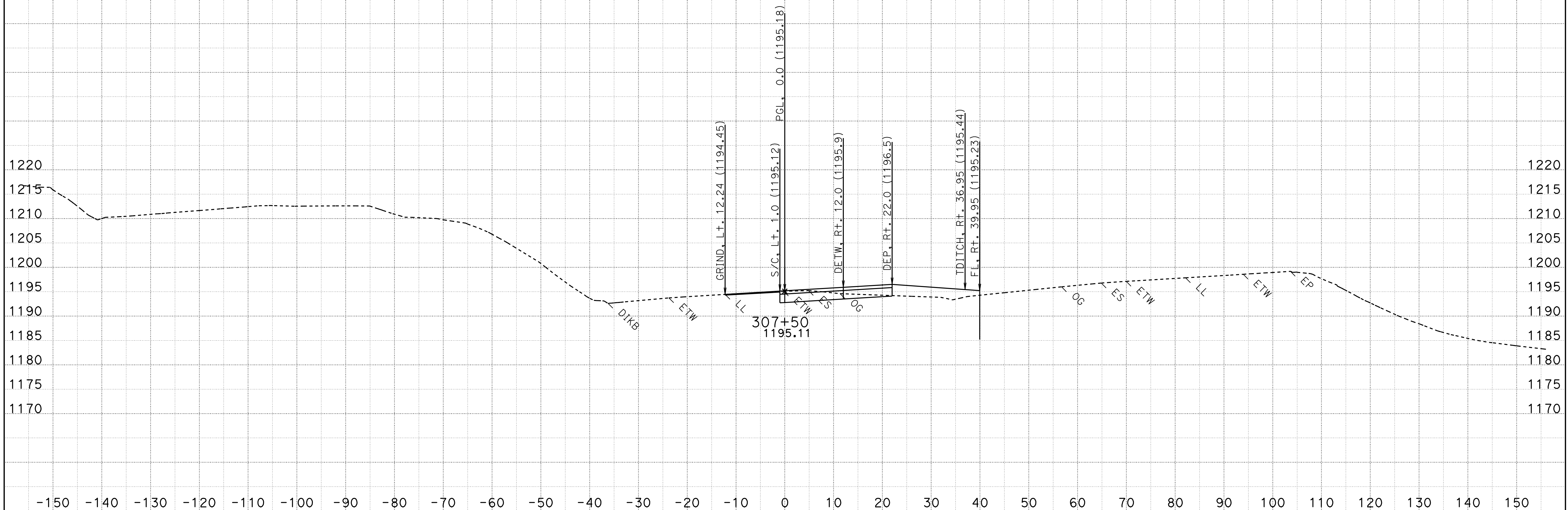
CONTRACT: 3a7121
 DIST/CO/RTE/PM: 03-ED 50-R2.9/6.7
 PROJECT ID: ED 50 HOV

SCALE: 1" = 10' Horiz.
 1" = 10' Vert.

All Dimensions are US Survey Feet

DWB1
CROSS SECTIONS
 SHEET 270 OF XXX

FOR EARTHWORK DEVELOPMENT ONLY



CREATED BY: G. Lopez (PGL IS THE PROFILE AT "DWB1" ALIGNMENT)
 DATE: 11/16/2011

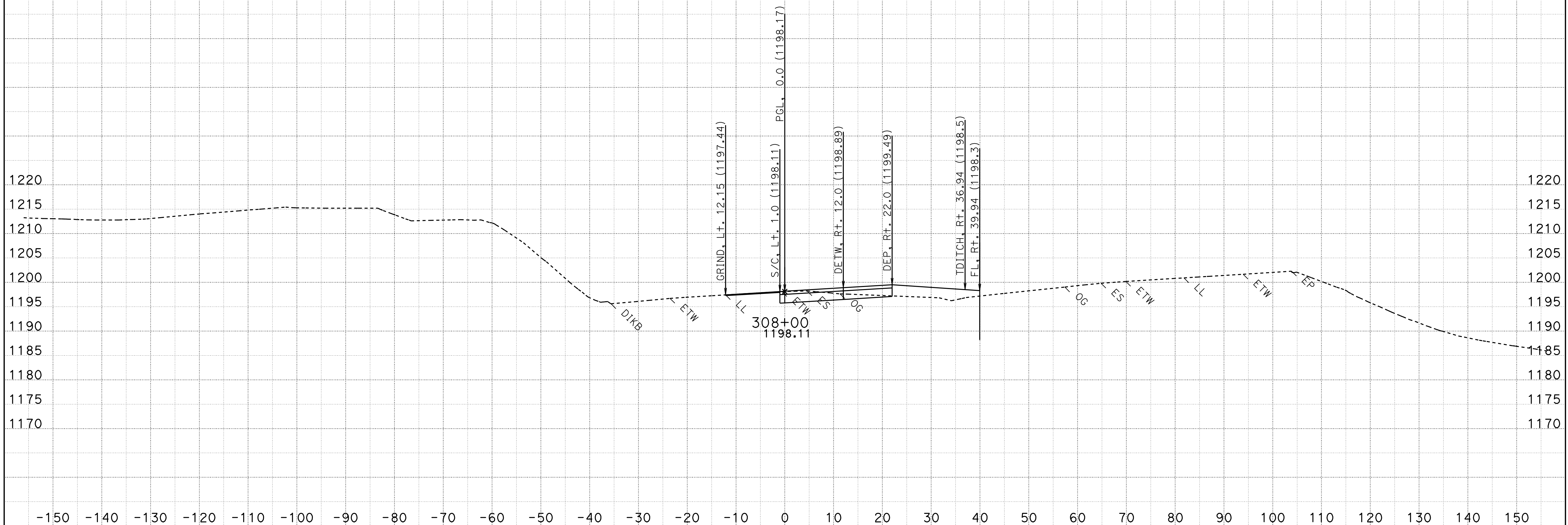
CONTRACT: 3a7121
 DIST/CO/RTE/PM: 03-ED 50-R2.9/6.7
 PROJECT ID: ED 50 HOV

SCALE: 1" = 10' Horiz.
 1" = 10' Vert.

All Dimensions are US Survey Feet

DWB1
CROSS SECTIONS
 SHEET 271 OF XXX

FOR EARTHWORK DEVELOPMENT ONLY



CREATED BY: G. Lopez (PGL IS THE PROFILE AT "DWB1" ALIGNMENT)
 DATE: 11/16/2011

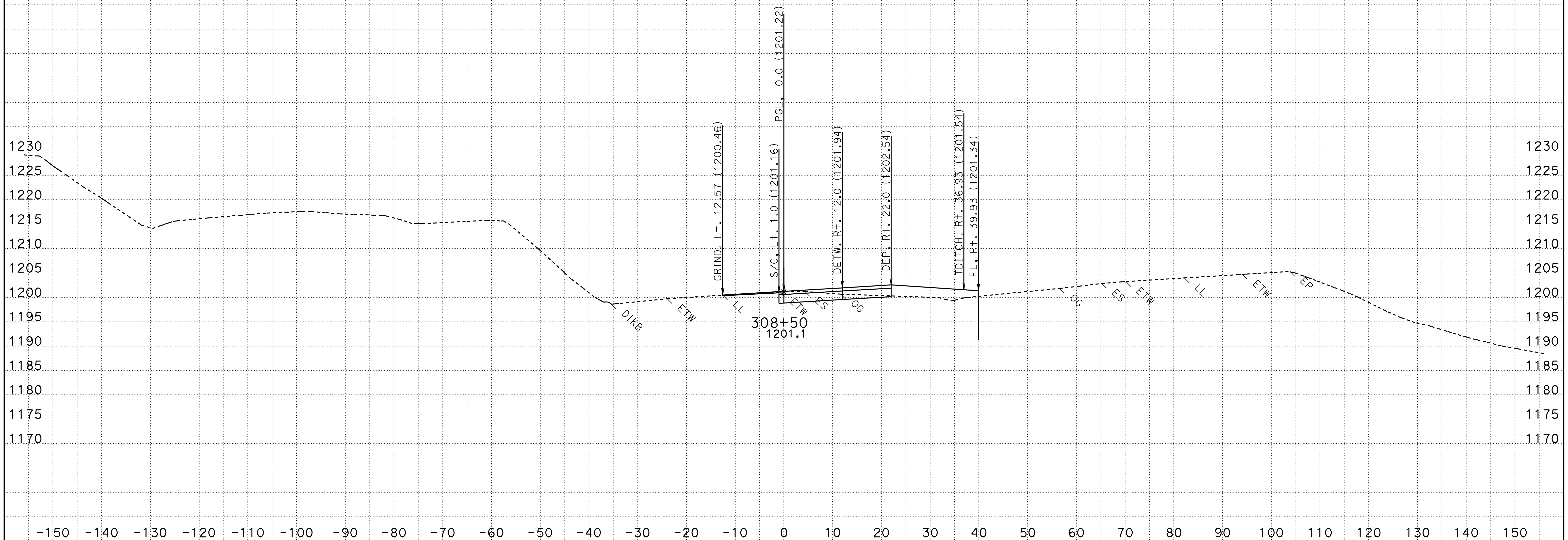
CONTRACT: 3a7121
 DIST/CO/RTE/PM: 03-ED 50-R2.9/6.7
 PROJECT ID: ED 50 HOV

SCALE: 1" = 10' Horiz.
 1" = 10' Vert.

All Dimensions are US Survey Feet

DWB1
CROSS SECTIONS
 SHEET 272 OF XXX

FOR EARTHWORK DEVELOPMENT ONLY



CREATED BY: G. Lopez (PGL IS THE PROFILE AT "DWB1" ALIGNMENT)
 DATE: 11/16/2011

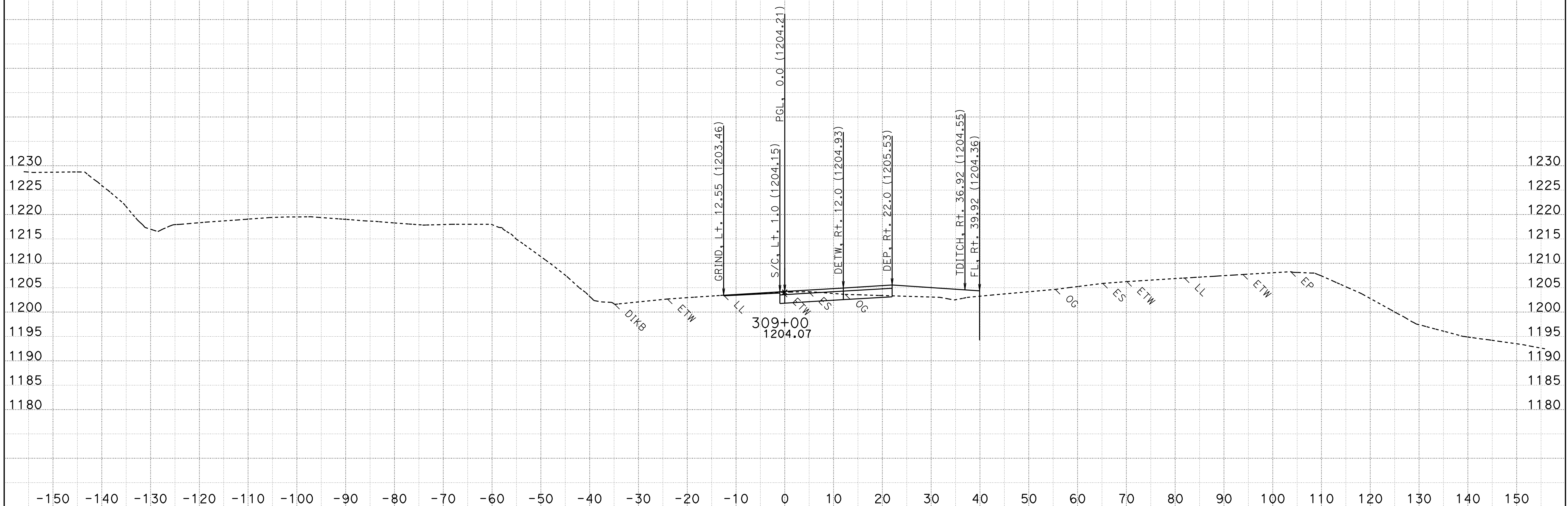
CONTRACT: 3a7121
 DIST/CO/RTE/PM: 03-ED 50-R2.9/6.7
 PROJECT ID: ED 50 HOV

SCALE: 1" = 10' Horiz.
 1" = 10' Vert.

All Dimensions are US Survey Feet

DWB1
CROSS SECTIONS
 SHEET 273 OF XXX

FOR EARTHWORK DEVELOPMENT ONLY



CREATED BY: G. Lopez (PGL IS THE PROFILE AT "DWB1" ALIGNMENT)
 DATE: 11/16/2011

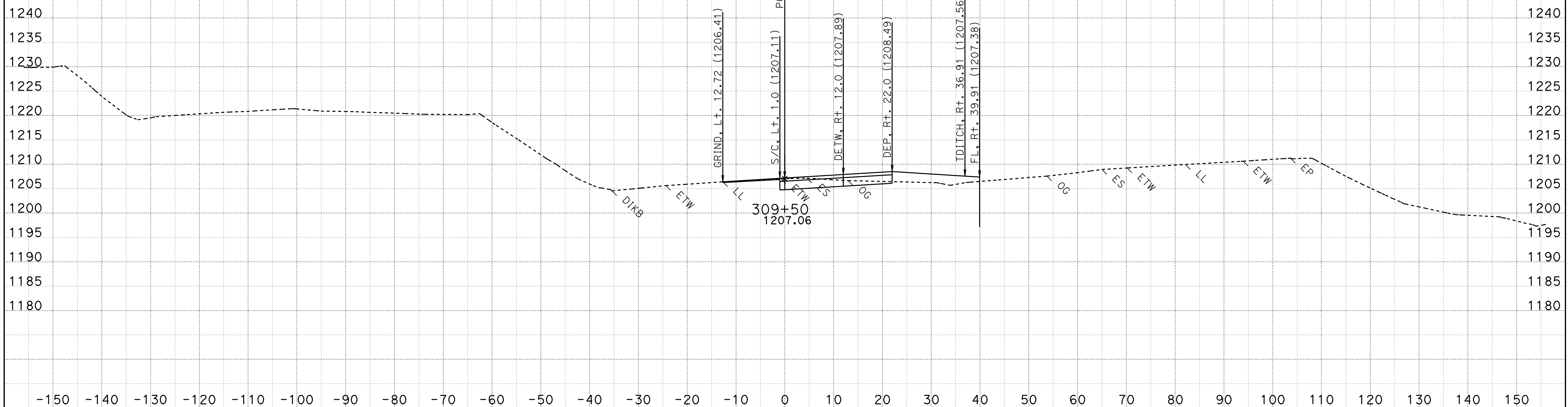
CONTRACT: 3a7121
 DIST/CO/RTE/PM: 03-ED 50-R2.9/6.7
 PROJECT ID: ED 50 HOV

SCALE: 1" = 10' Horiz.
 1" = 10' Vert.

All Dimensions are US Survey Feet

DWB1
CROSS SECTIONS
 SHEET 274 OF XXX

FOR EARTHWORK DEVELOPMENT ONLY



CREATED BY: G. Lopez (PGL IS THE PROFILE AT "DWB1" ALIGNMENT)
 DATE: 11/16/2011

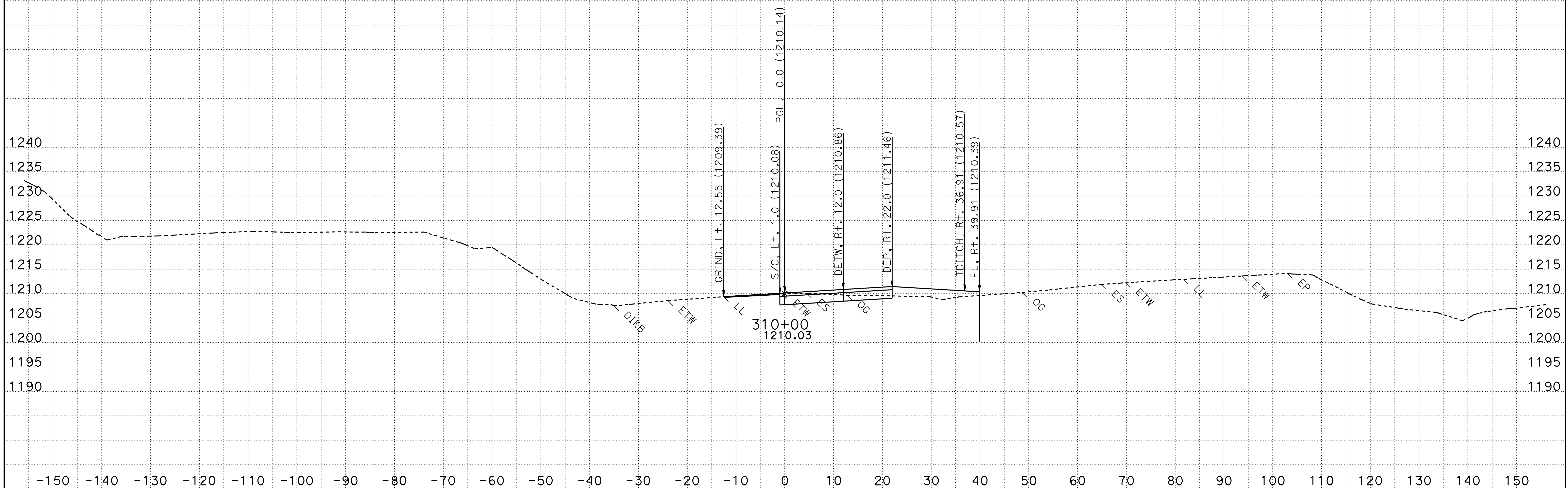
CONTRACT: 3a7121
 DIST/CO/RTE/PM: 03-ED 50-R2.9/6.7
 PROJECT ID: ED 50 HOV

SCALE: 1" = 10' Horiz.
 1" = 10' Vert.

All Dimensions are US Survey Feet

DWB1
CROSS SECTIONS
 SHEET 275 OF XXX

FOR EARTHWORK DEVELOPMENT ONLY



CREATED BY: G. Lopez (PGL IS THE PROFILE AT "DWB1" ALIGNMENT)
 DATE: 11/16/2011

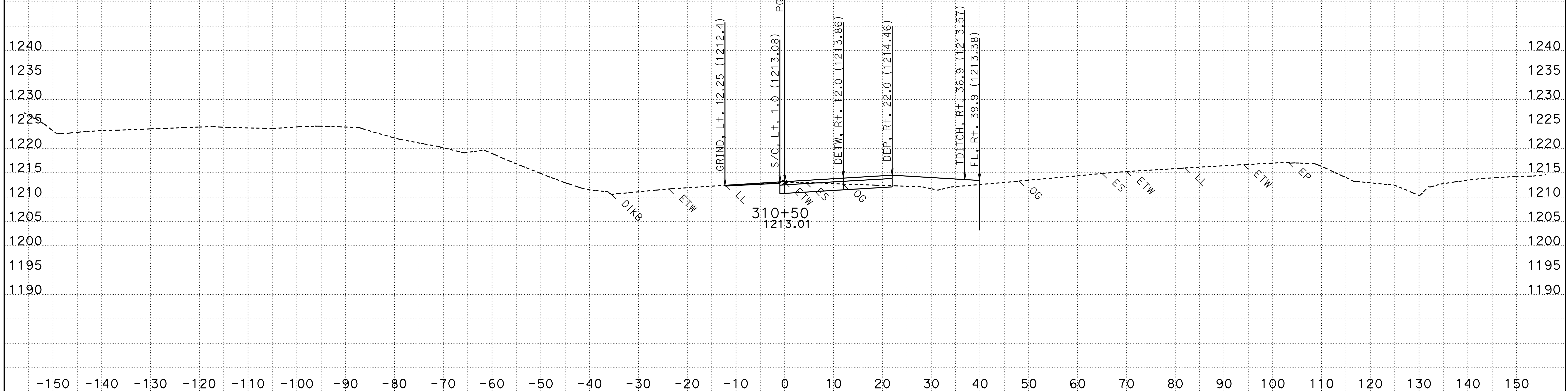
CONTRACT: 3a7121
 DIST/CO/RTE/PM: 03-ED 50-R2.9/6.7
 PROJECT ID: ED 50 HOV

SCALE: 1" = 10' Horiz.
 1" = 10' Vert.

All Dimensions are US Survey Feet

DWB1
CROSS SECTIONS
 SHEET 276 OF XXX

FOR EARTHWORK DEVELOPMENT ONLY



CREATED BY: G. Lopez (PGL IS THE PROFILE AT "DWB1" ALIGNMENT)
 DATE: 11/16/2011

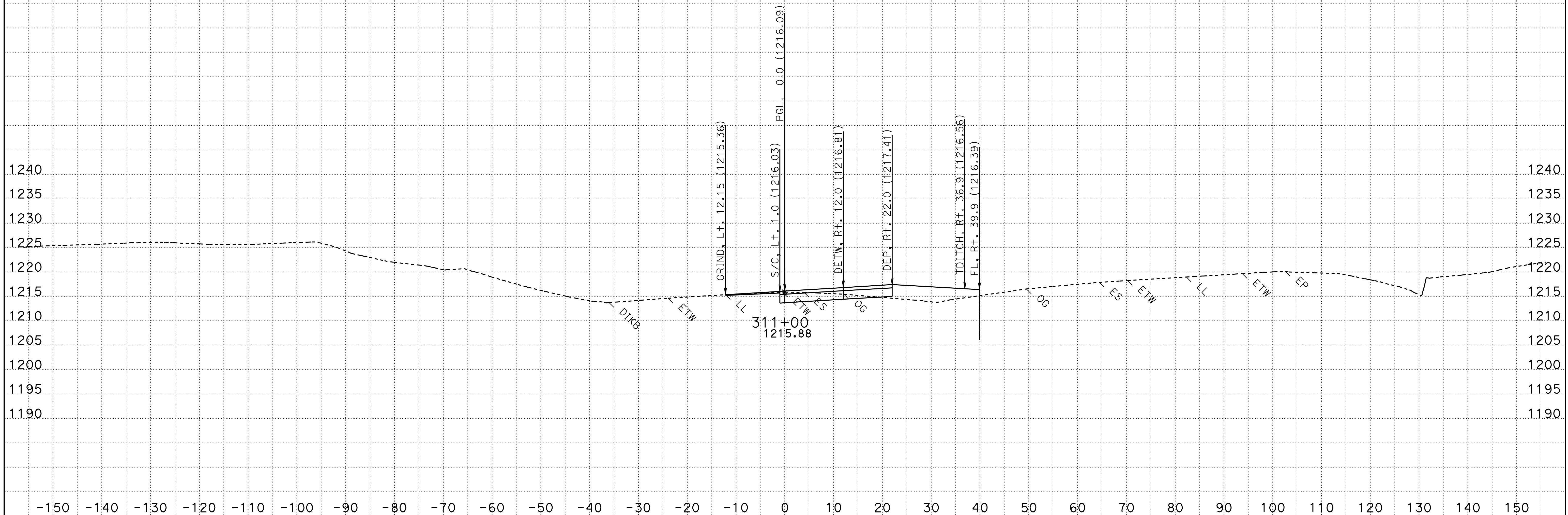
CONTRACT: 3a7121
 DIST/CO/RTE/PM: 03-ED 50-R2.9/6.7
 PROJECT ID: ED 50 HOV

SCALE: 1" = 10' Horiz.
 1" = 10' Vert.

All Dimensions are US Survey Feet

DWB1
CROSS SECTIONS
 SHEET 277 OF XXX

FOR EARTHWORK DEVELOPMENT ONLY



CREATED BY: G. Lopez (PGL IS THE PROFILE AT "DWB1" ALIGNMENT)
 DATE: 11/16/2011

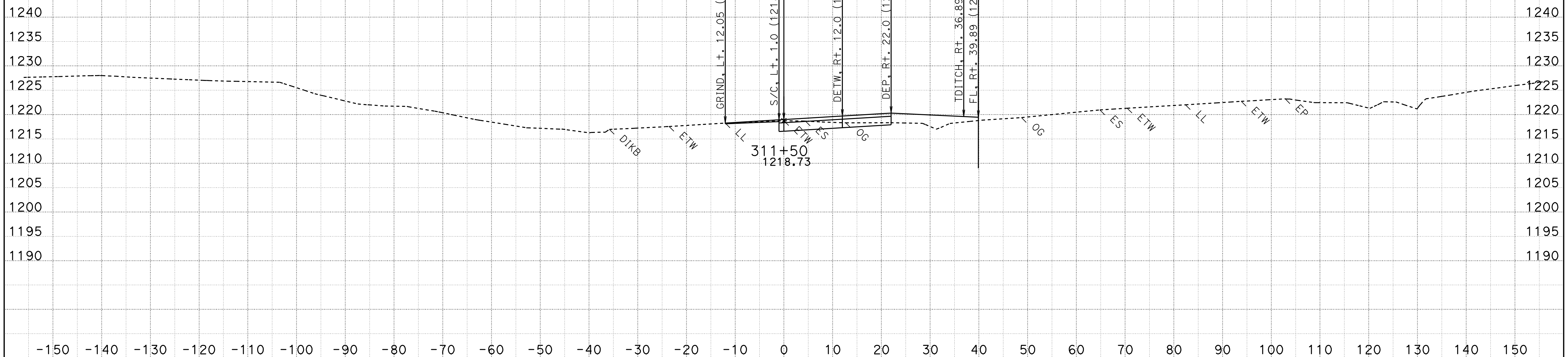
CONTRACT: 3a7121
 DIST/CO/RTE/PM: 03-ED 50-R2.9/6.7
 PROJECT ID: ED 50 HOV

SCALE: 1" = 10' Horiz.
 1" = 10' Vert.

All Dimensions are US Survey Feet

DWB1
CROSS SECTIONS
 SHEET 278 OF XXX

FOR EARTHWORK DEVELOPMENT ONLY



CREATED BY: G. Lopez (PGL IS THE PROFILE AT "DWB1" ALIGNMENT)
 DATE: 11/16/2011

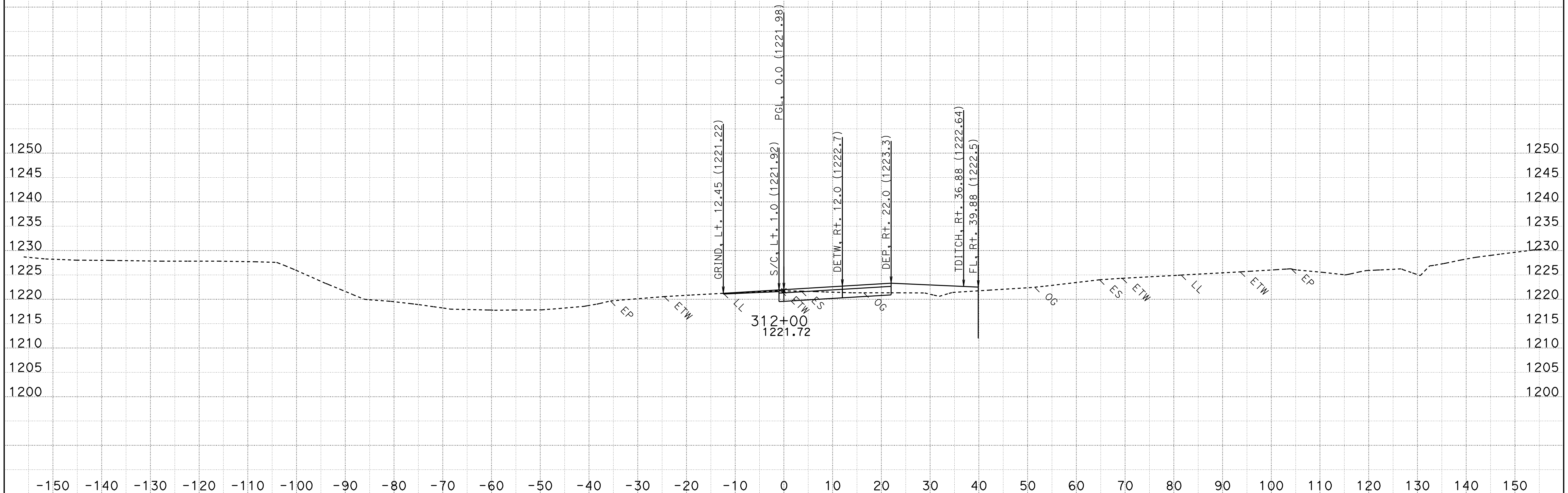
CONTRACT: 3a7121
 DIST/CO/RTE/PM: 03-ED 50-R2.9/6.7
 PROJECT ID: ED 50 HOV

SCALE: 1" = 10' Horiz.
 1" = 10' Vert.

All Dimensions are US Survey Feet

DWB1
CROSS SECTIONS
 SHEET 279 OF XXX

FOR EARTHWORK DEVELOPMENT ONLY



CREATED BY: G. Lopez (PGL IS THE PROFILE AT "DWB1" ALIGNMENT)
 DATE: 11/16/2011

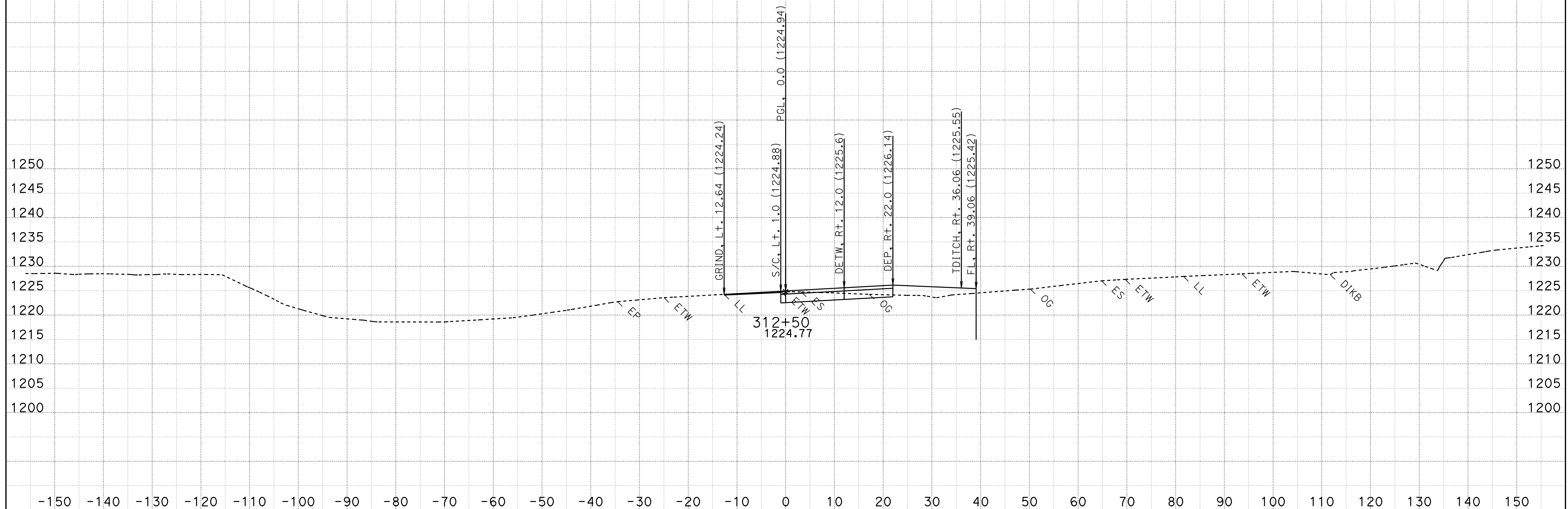
CONTRACT: 3a7121
 DIST/CO/RTE/PM: 03-ED 50-R2.9/6.7
 PROJECT ID: ED 50 HOV

SCALE: 1" = 10' Horiz.
 1" = 10' Vert.

All Dimensions are US Survey Feet

DWB1
CROSS SECTIONS
 SHEET 280 OF XXX

FOR EARTHWORK DEVELOPMENT ONLY



CREATED BY: G. Lopez (PGL IS THE PROFILE AT "DWB1" ALIGNMENT)
 DATE: 11/16/2011

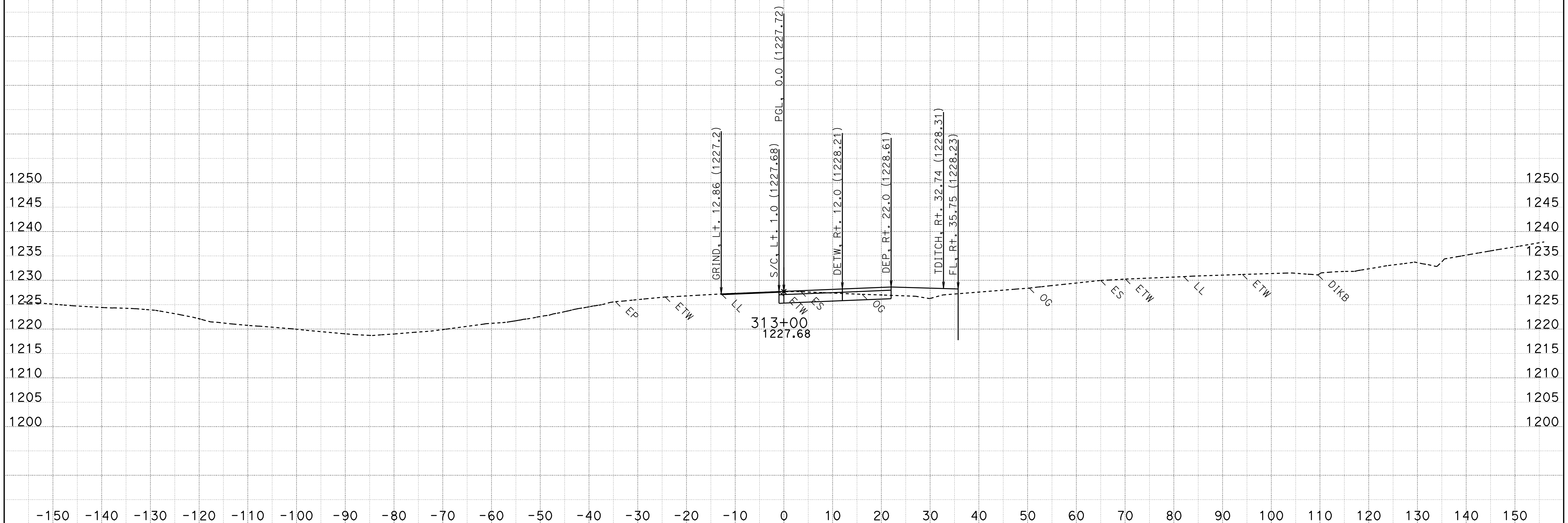
CONTRACT: 3a7121
 DIST/CO/RTE/PM: 03-ED 50-R2.9/6.7
 PROJECT ID: ED 50 HOV

SCALE: 1" = 10' Horiz.
 1" = 10' Vert.

All Dimensions are US Survey Feet

DWB1
CROSS SECTIONS
 SHEET 281 OF XXX

FOR EARTHWORK DEVELOPMENT ONLY



CREATED BY: G. Lopez (PGL IS THE PROFILE AT "DWB1" ALIGNMENT)
 DATE: 11/16/2011

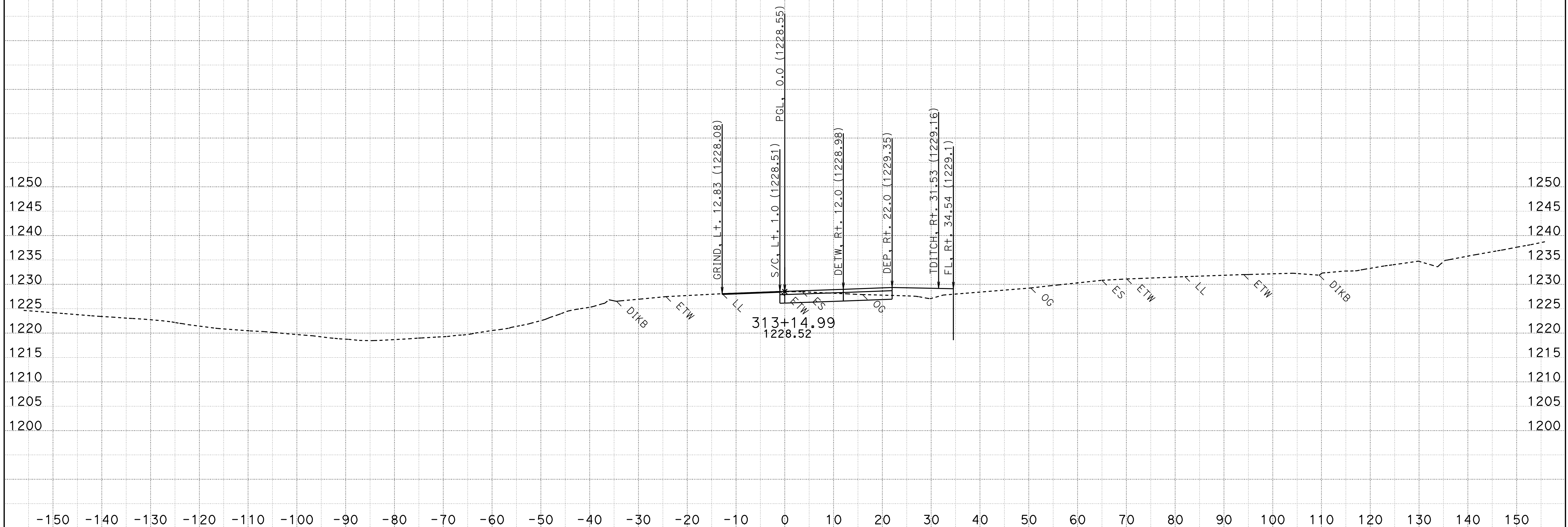
CONTRACT: 3a7121
 DIST/CO/RTE/PM: 03-ED 50-R2.9/6.7
 PROJECT ID: ED 50 HOV

SCALE: 1" = 10' Horiz.
 1" = 10' Vert.

All Dimensions are US Survey Feet

DWB1
CROSS SECTIONS
 SHEET 282 OF XXX

FOR EARTHWORK DEVELOPMENT ONLY



CREATED BY: G. Lopez (PGL IS THE PROFILE AT "DWB1" ALIGNMENT)
 DATE: 11/16/2011

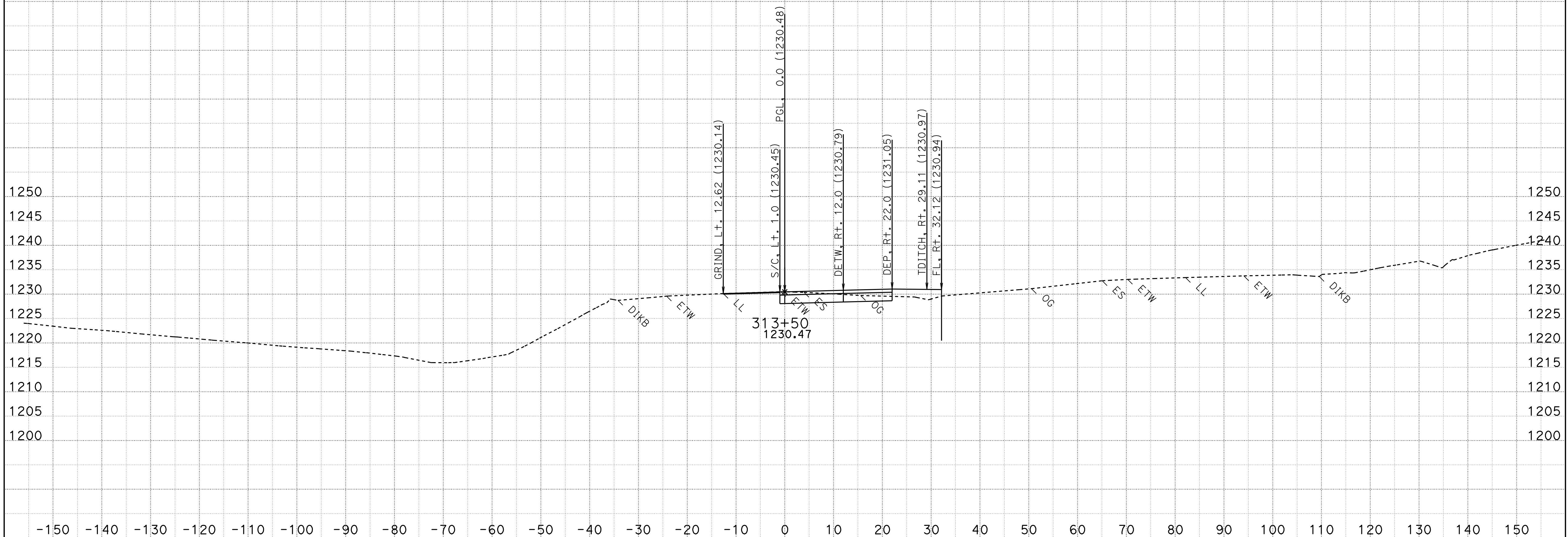
CONTRACT: 3a7121
 DIST/CO/RTE/PM: 03-ED 50-R2.9/6.7
 PROJECT ID: ED 50 HOV

SCALE: 1" = 10' Horiz.
 1" = 10' Vert.

All Dimensions are US Survey Feet

DWB1
CROSS SECTIONS
 SHEET 283 OF XXX

FOR EARTHWORK DEVELOPMENT ONLY



CREATED BY: G. Lopez (PGL IS THE PROFILE AT "DWB1" ALIGNMENT)
 DATE: 11/16/2011

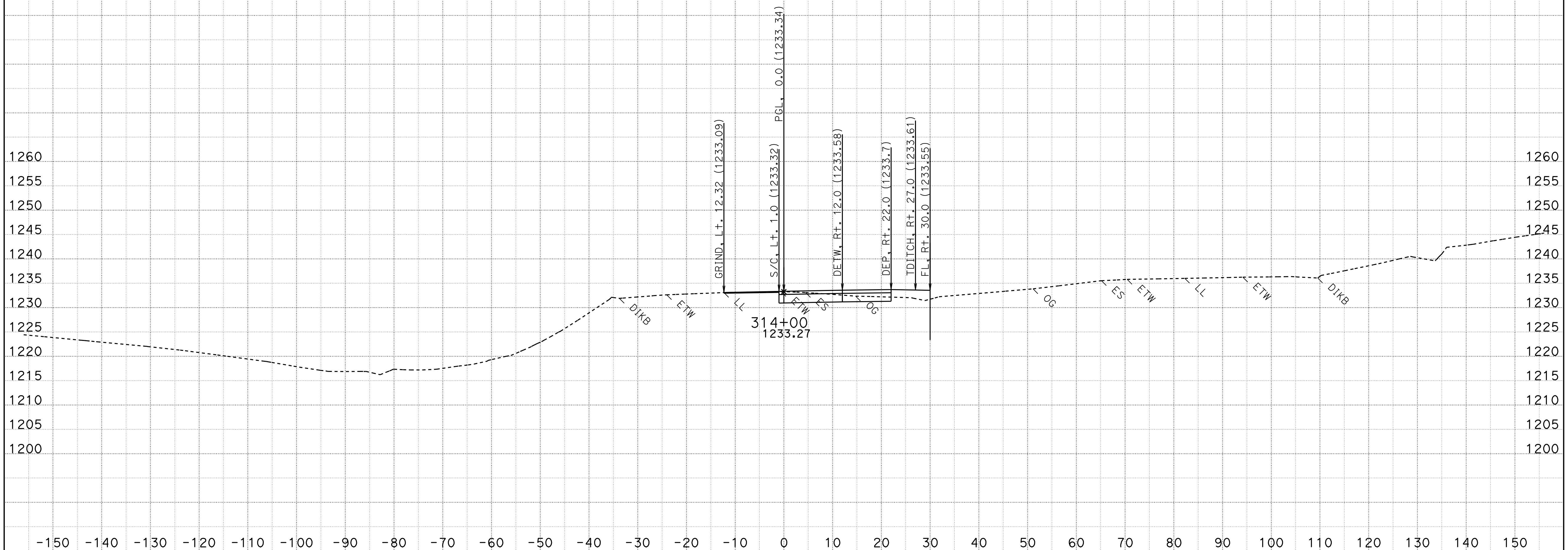
CONTRACT: 3a7121
 DIST/CO/RTE/PM: 03-ED 50-R2.9/6.7
 PROJECT ID: ED 50 HOV

SCALE: 1" = 10' Horiz.
 1" = 10' Vert.

All Dimensions are US Survey Feet

DWB1
CROSS SECTIONS
 SHEET 284 OF XXX

FOR EARTHWORK DEVELOPMENT ONLY



CREATED BY: G. Lopez (PGL IS THE PROFILE AT "DWB1" ALIGNMENT)
 DATE: 11/16/2011

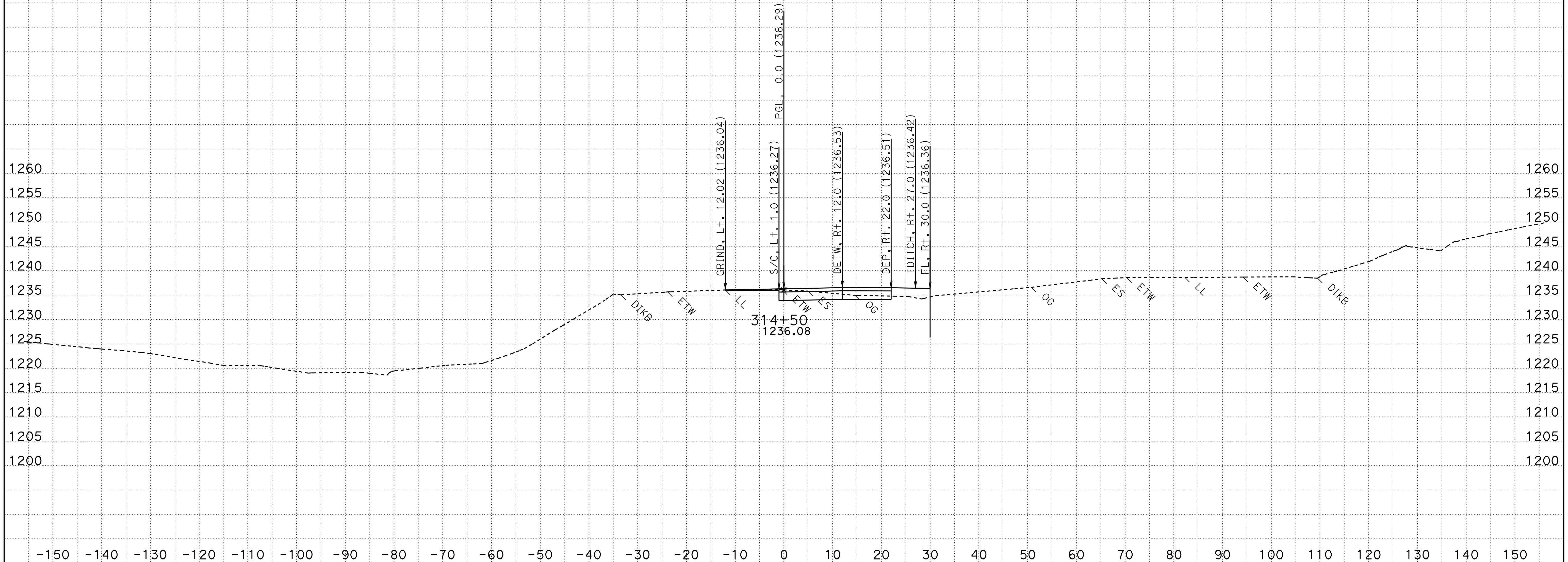
CONTRACT: 3a7121
 DIST/CO/RTE/PM: 03-ED 50-R2.9/6.7
 PROJECT ID: ED 50 HOV

SCALE: 1" = 10' Horiz.
 1" = 10' Vert.

All Dimensions are US Survey Feet

DWB1
CROSS SECTIONS
 SHEET 285 OF XXX

FOR EARTHWORK DEVELOPMENT ONLY



CREATED BY: G. Lopez (PGL IS THE PROFILE AT "DWB1" ALIGNMENT)
 DATE: 11/16/2011

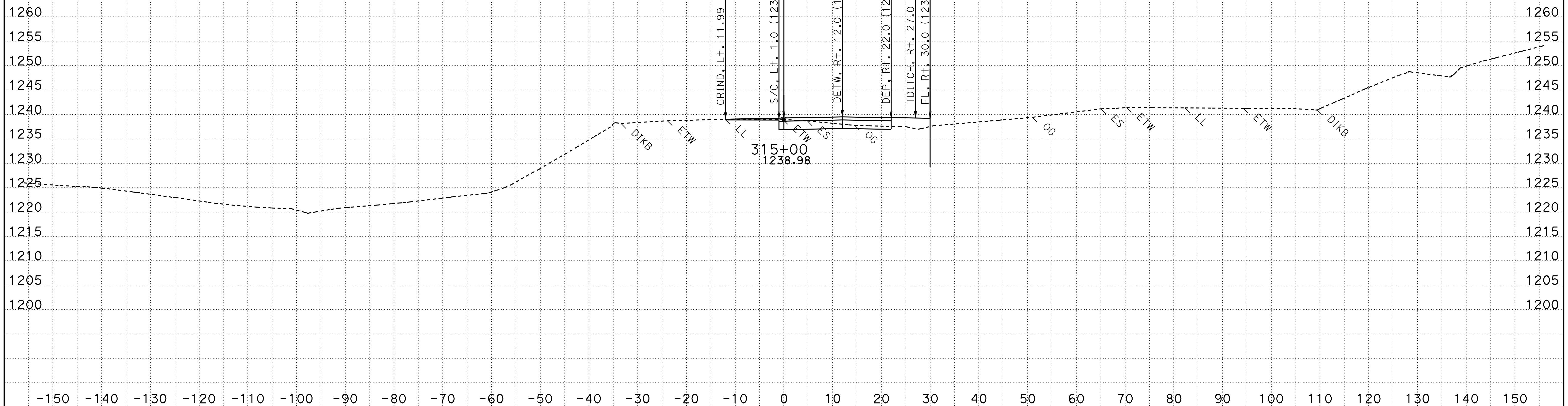
CONTRACT: 3a7121
 DIST/CO/RTE/PM: 03-ED 50-R2.9/6.7
 PROJECT ID: ED 50 HOV

SCALE: 1" = 10' Horiz.
 1" = 10' Vert.

All Dimensions are US Survey Feet

DWB1
CROSS SECTIONS
 SHEET 286 OF XXX

FOR EARTHWORK DEVELOPMENT ONLY



CREATED BY: G. Lopez (PGL IS THE PROFILE AT "DWB1" ALIGNMENT)
 DATE: 11/16/2011

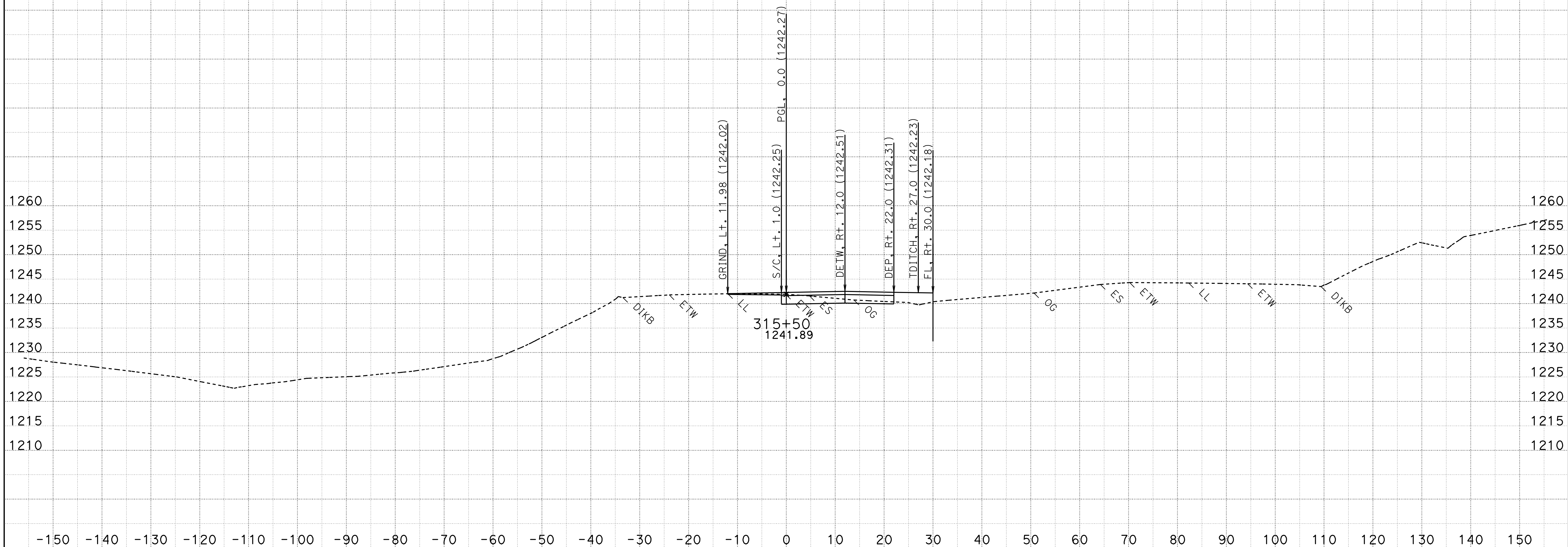
CONTRACT: 3a7121
 DIST/CO/RTE/PM: 03-ED 50-R2.9/6.7
 PROJECT ID: ED 50 HOV

SCALE: 1" = 10' Horiz.
 1" = 10' Vert.

All Dimensions are US Survey Feet

DWB1
CROSS SECTIONS
 SHEET 287 OF XXX

FOR EARTHWORK DEVELOPMENT ONLY



CREATED BY: G. Lopez (PGL IS THE PROFILE AT "DWB1" ALIGNMENT)
 DATE: 11/16/2011

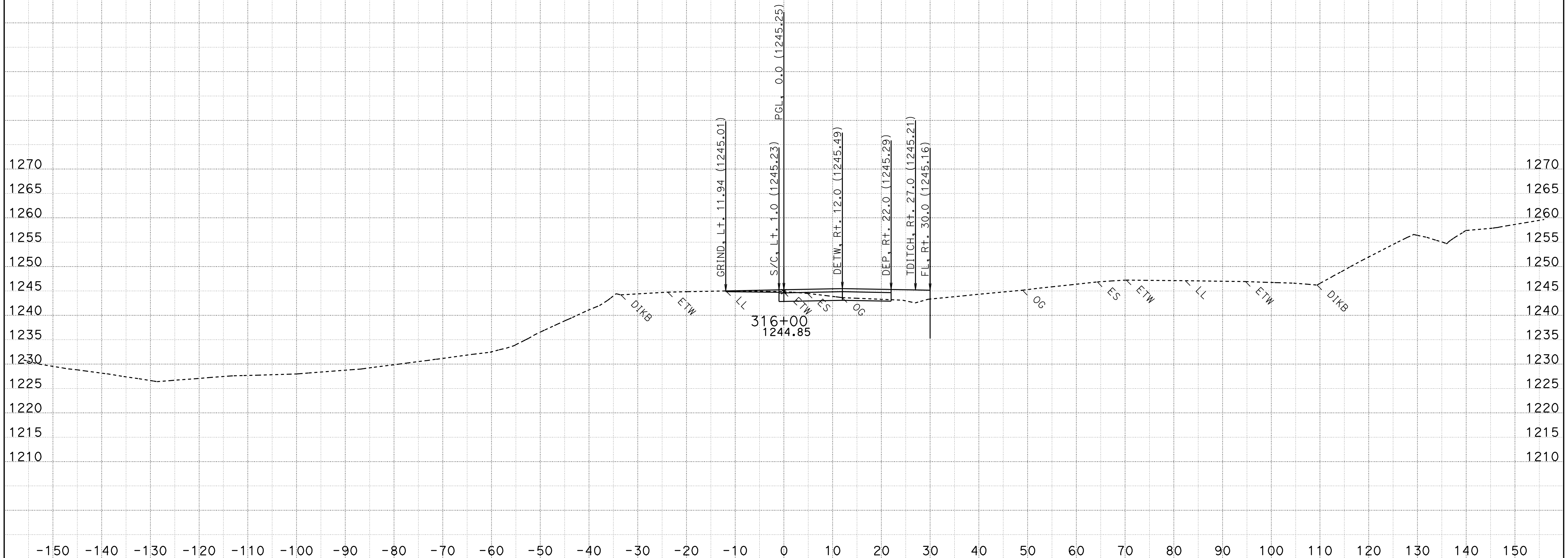
CONTRACT: 3a7121
 DIST/CO/RTE/PM: 03-ED 50-R2.9/6.7
 PROJECT ID: ED 50 HOV

SCALE: 1" = 10' Horiz.
 1" = 10' Vert.

All Dimensions are US Survey Feet

DWB1
CROSS SECTIONS
 SHEET 288 OF XXX

FOR EARTHWORK DEVELOPMENT ONLY



CREATED BY: G. Lopez (PGL IS THE PROFILE AT "DWB1" ALIGNMENT)
 DATE: 11/16/2011

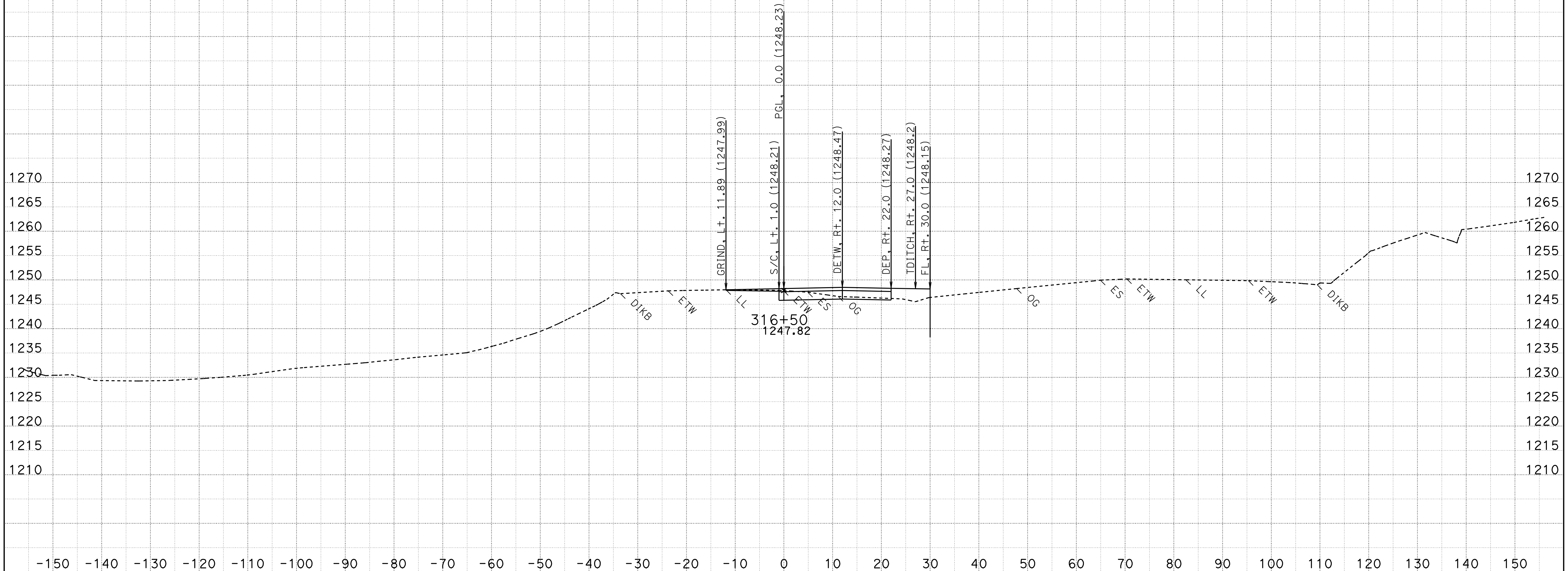
CONTRACT: 3a7121
 DIST/CO/RTE/PM: 03-ED 50-R2.9/6.7
 PROJECT ID: ED 50 HOV

SCALE: 1" = 10' Horiz.
 1" = 10' Vert.

All Dimensions are US Survey Feet

DWB1
CROSS SECTIONS
 SHEET 289 OF XXX

FOR EARTHWORK DEVELOPMENT ONLY



CREATED BY: G. Lopez (PGL IS THE PROFILE AT "DWB1" ALIGNMENT)
 DATE: 11/16/2011

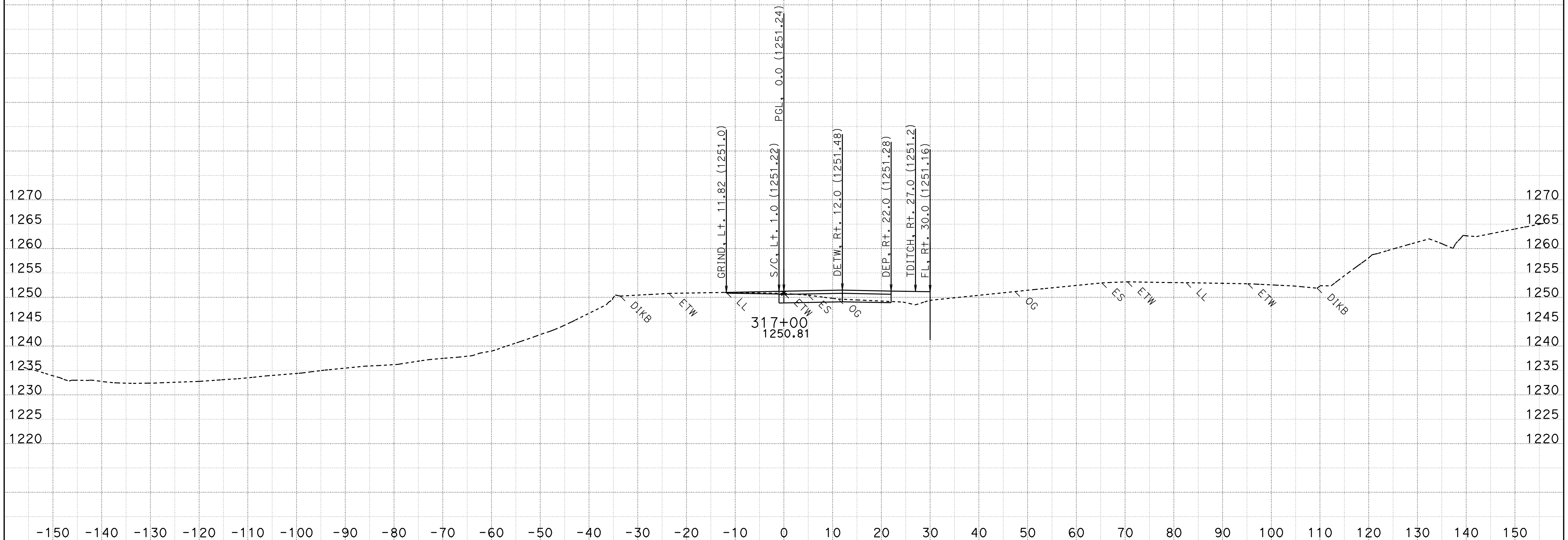
CONTRACT: 3a7121
 DIST/CO/RTE/PM: 03-ED 50-R2.9/6.7
 PROJECT ID: ED 50 HOV

SCALE: 1" = 10' Horiz.
 1" = 10' Vert.

All Dimensions are US Survey Feet

DWB1
CROSS SECTIONS
 SHEET 290 OF XXX

FOR EARTHWORK DEVELOPMENT ONLY



CREATED BY: G. Lopez (PGL IS THE PROFILE AT "DWB1" ALIGNMENT)
 DATE: 11/16/2011

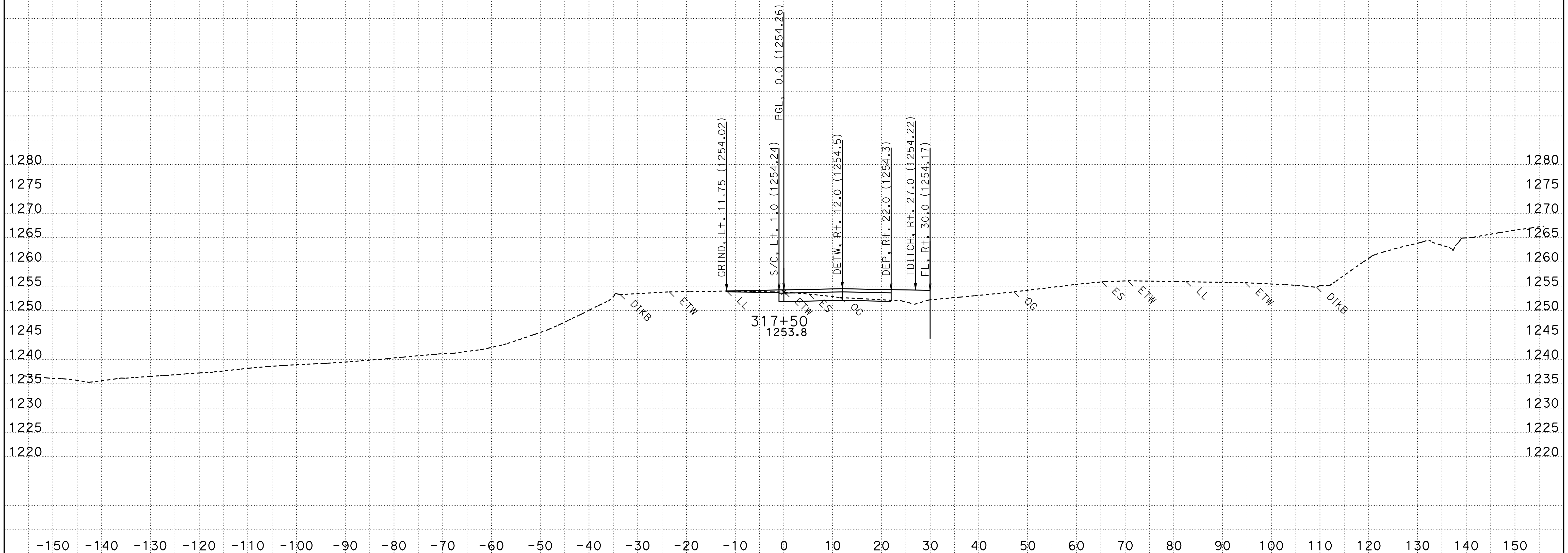
CONTRACT: 3a7121
 DIST/CO/RTE/PM: 03-ED 50-R2.9/6.7
 PROJECT ID: ED 50 HOV

SCALE: 1" = 10' Horiz.
 1" = 10' Vert.

All Dimensions are US Survey Feet

DWB1
CROSS SECTIONS
 SHEET 291 OF XXX

FOR EARTHWORK DEVELOPMENT ONLY



CREATED BY: G. Lopez (PGL IS THE PROFILE AT "DWB1" ALIGNMENT)
 DATE: 11/16/2011

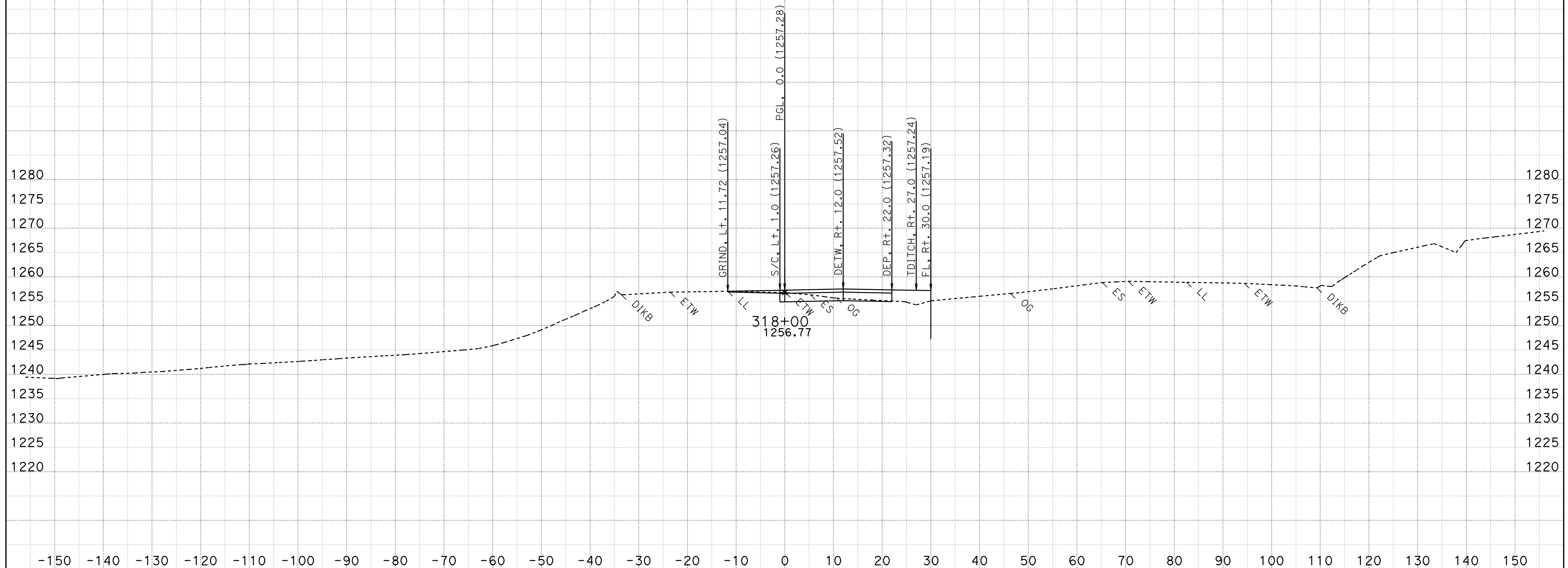
CONTRACT: 3a7121
 DIST/CO/RTE/PM: 03-ED 50-R2.9/6.7
 PROJECT ID: ED 50 HOV

SCALE: 1" = 10' Horiz.
 1" = 10' Vert.

All Dimensions are US Survey Feet

DWB1
CROSS SECTIONS
 SHEET 292 OF XXX

FOR EARTHWORK DEVELOPMENT ONLY



CREATED BY: G. Lopez (PGL IS THE PROFILE AT "DWB1" ALIGNMENT)
 DATE: 11/16/2011

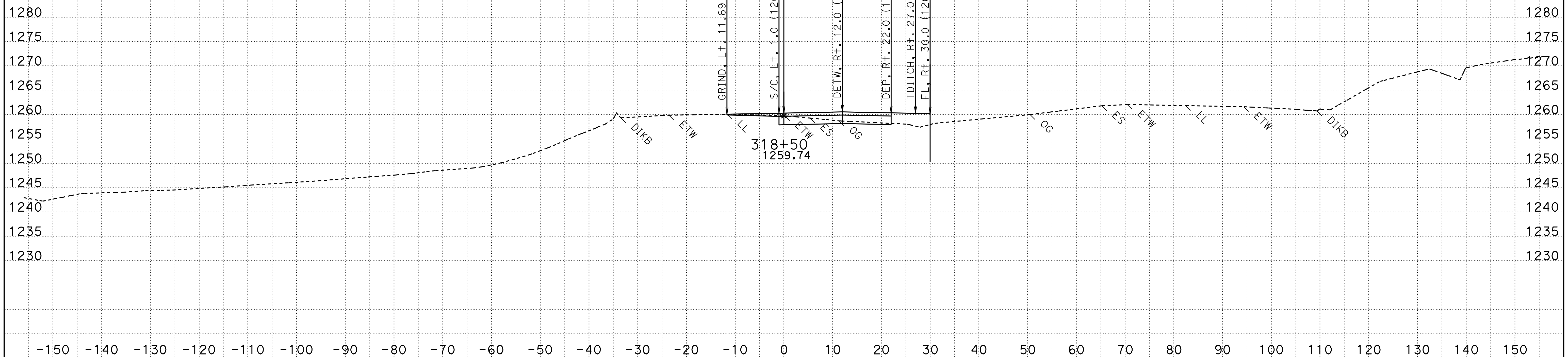
CONTRACT: 3a7121
 DIST/CO/RTE/PM: 03-ED 50-R2.9/6.7
 PROJECT ID: ED 50 HOV

SCALE: 1" = 10' Horiz.
 1" = 10' Vert.

All Dimensions are US Survey Feet

DWB1
CROSS SECTIONS
 SHEET 293 OF XXX

FOR EARTHWORK DEVELOPMENT ONLY



CREATED BY: G. Lopez (PGL IS THE PROFILE AT "DWB1" ALIGNMENT)
 DATE: 11/16/2011

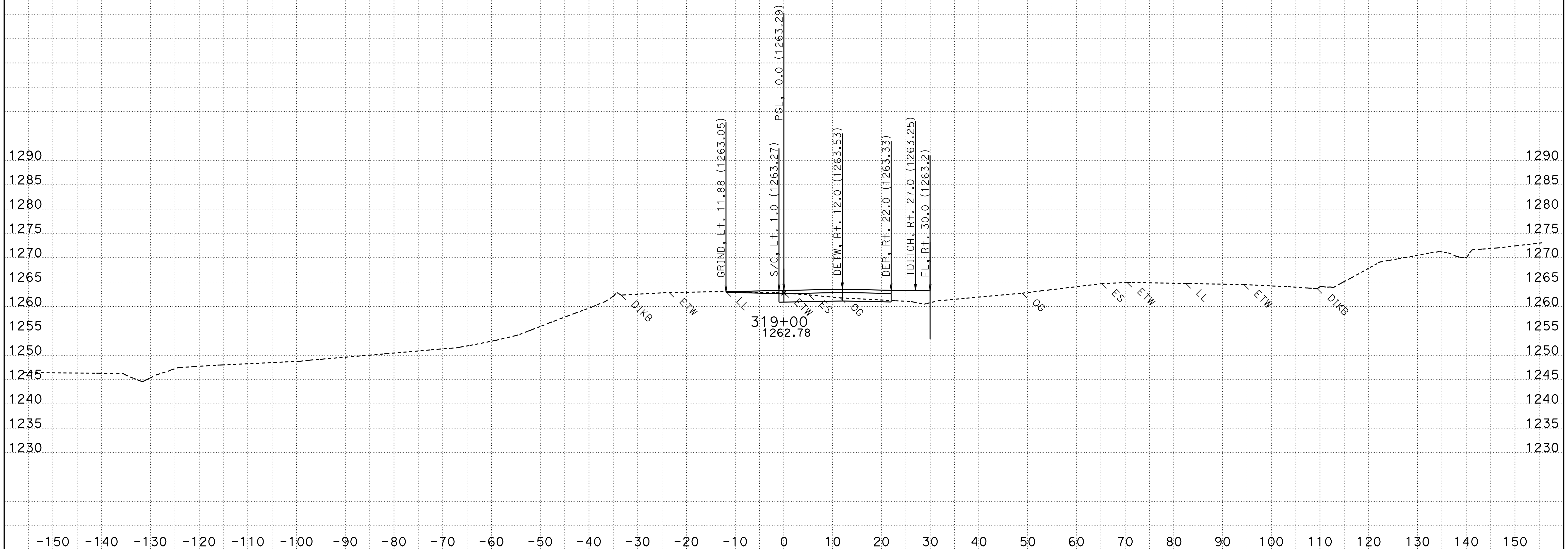
CONTRACT: 3a7121
 DIST/CO/RTE/PM: 03-ED 50-R2.9/6.7
 PROJECT ID: ED 50 HOV

SCALE: 1" = 10' Horiz.
 1" = 10' Vert.

All Dimensions are US Survey Feet

DWB1
CROSS SECTIONS
 SHEET 294 OF XXX

FOR EARTHWORK DEVELOPMENT ONLY



CREATED BY: G. Lopez (PGL IS THE PROFILE AT "DWB1" ALIGNMENT)
 DATE: 11/16/2011

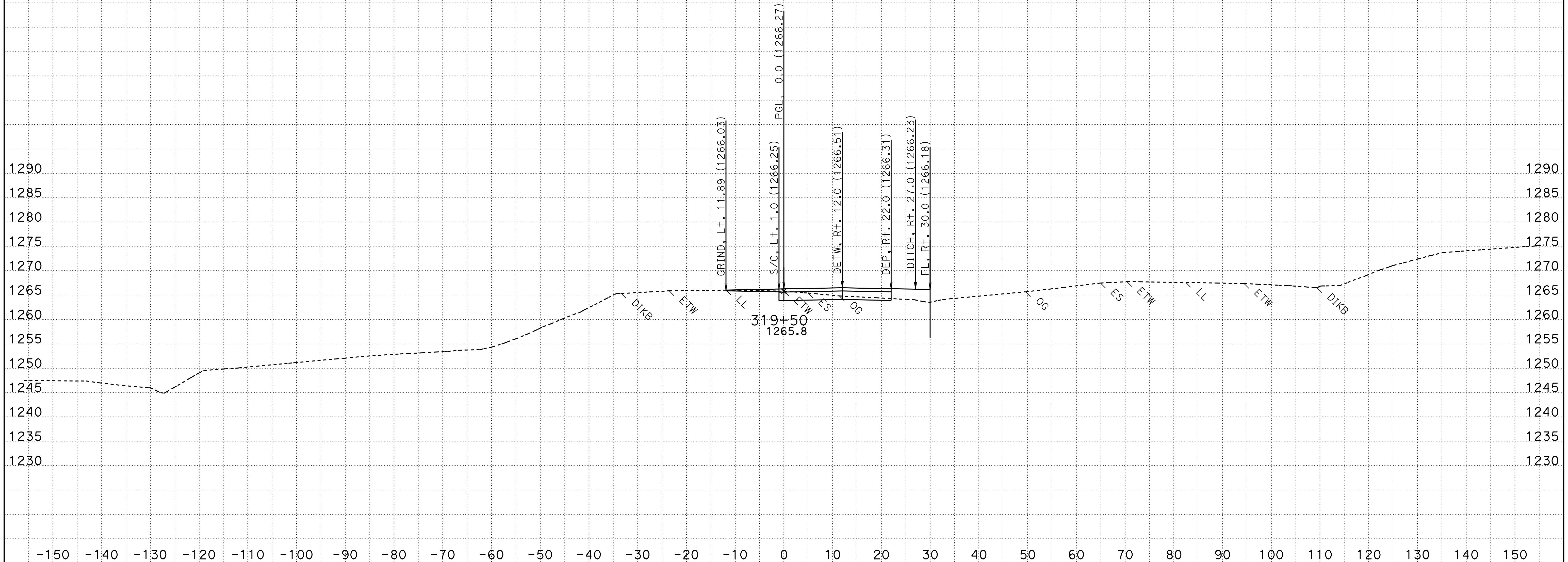
CONTRACT: 3a7121
 DIST/CO/RTE/PM: 03-ED 50-R2.9/6.7
 PROJECT ID: ED 50 HOV

SCALE: 1" = 10' Horiz.
 1" = 10' Vert.

All Dimensions are US Survey Feet

DWB1
CROSS SECTIONS
 SHEET 295 OF XXX

FOR EARTHWORK DEVELOPMENT ONLY



CREATED BY: G. Lopez (PGL IS THE PROFILE AT "DWB1" ALIGNMENT)
 DATE: 11/16/2011

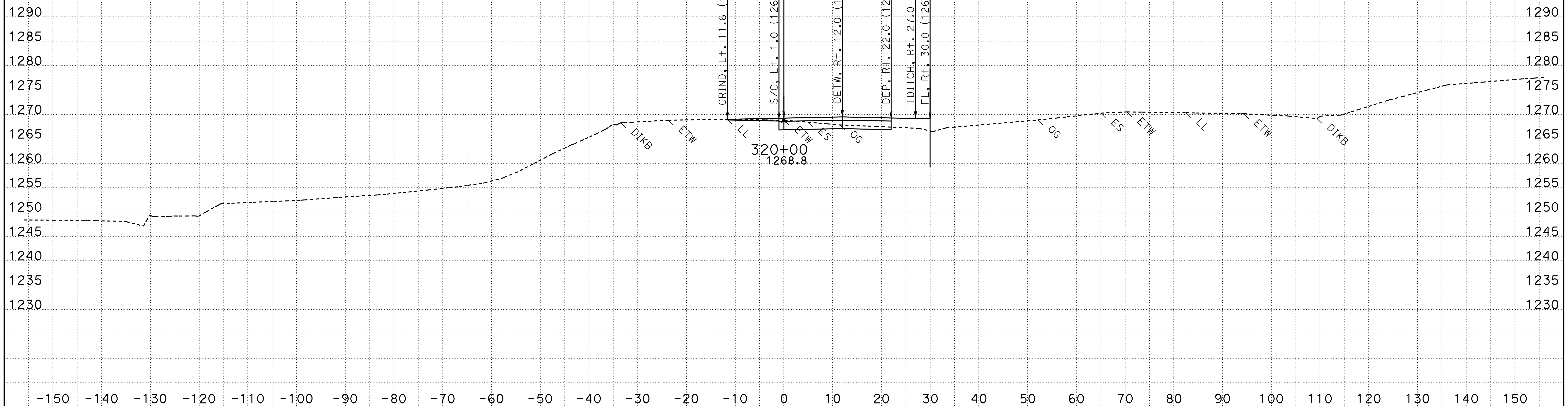
CONTRACT: 3a7121
 DIST/CO/RTE/PM: 03-ED 50-R2.9/6.7
 PROJECT ID: ED 50 HOV

SCALE: 1" = 10' Horiz.
 1" = 10' Vert.

All Dimensions are US Survey Feet

DWB1
CROSS SECTIONS
 SHEET 296 OF XXX

FOR EARTHWORK DEVELOPMENT ONLY



CREATED BY: G. Lopez (PGL IS THE PROFILE AT "DWB1" ALIGNMENT)
 DATE: 11/16/2011

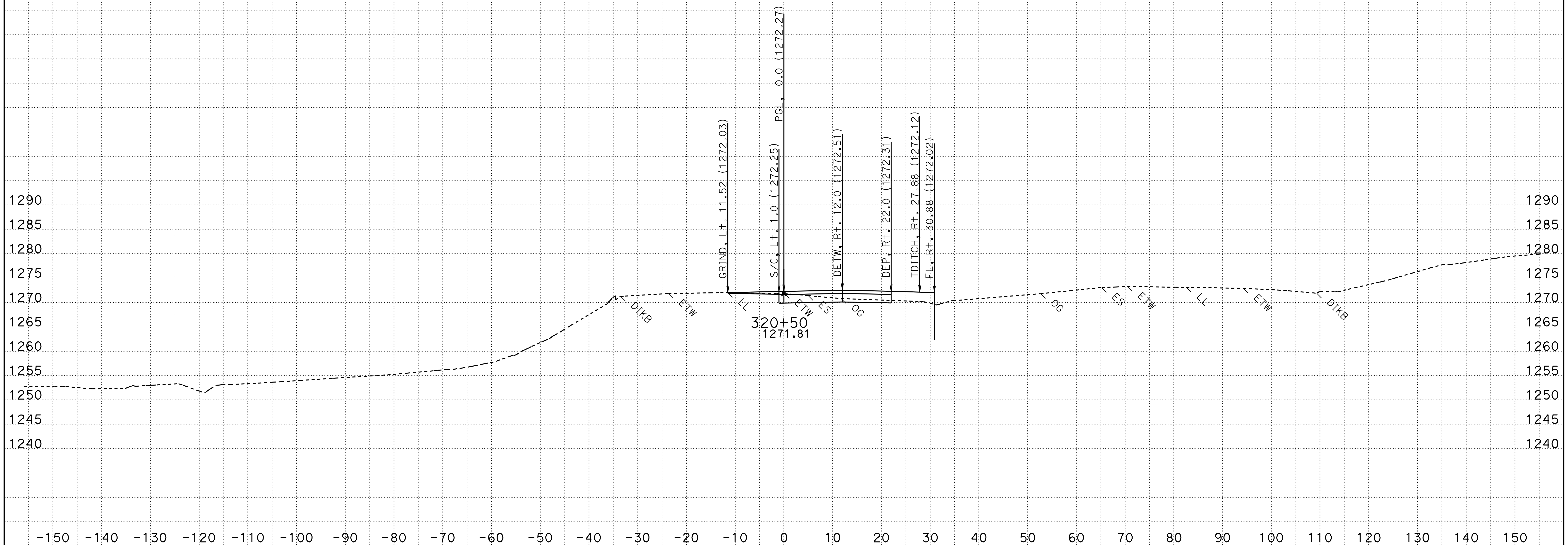
CONTRACT: 3a7121
 DIST/CO/RTE/PM: 03-ED 50-R2.9/6.7
 PROJECT ID: ED 50 HOV

SCALE: 1" = 10' Horiz.
 1" = 10' Vert.

All Dimensions are US Survey Feet

DWB1
CROSS SECTIONS
 SHEET 297 OF XXX

FOR EARTHWORK DEVELOPMENT ONLY



CREATED BY: G. Lopez (PGL IS THE PROFILE AT "DWB1" ALIGNMENT)
 DATE: 11/16/2011

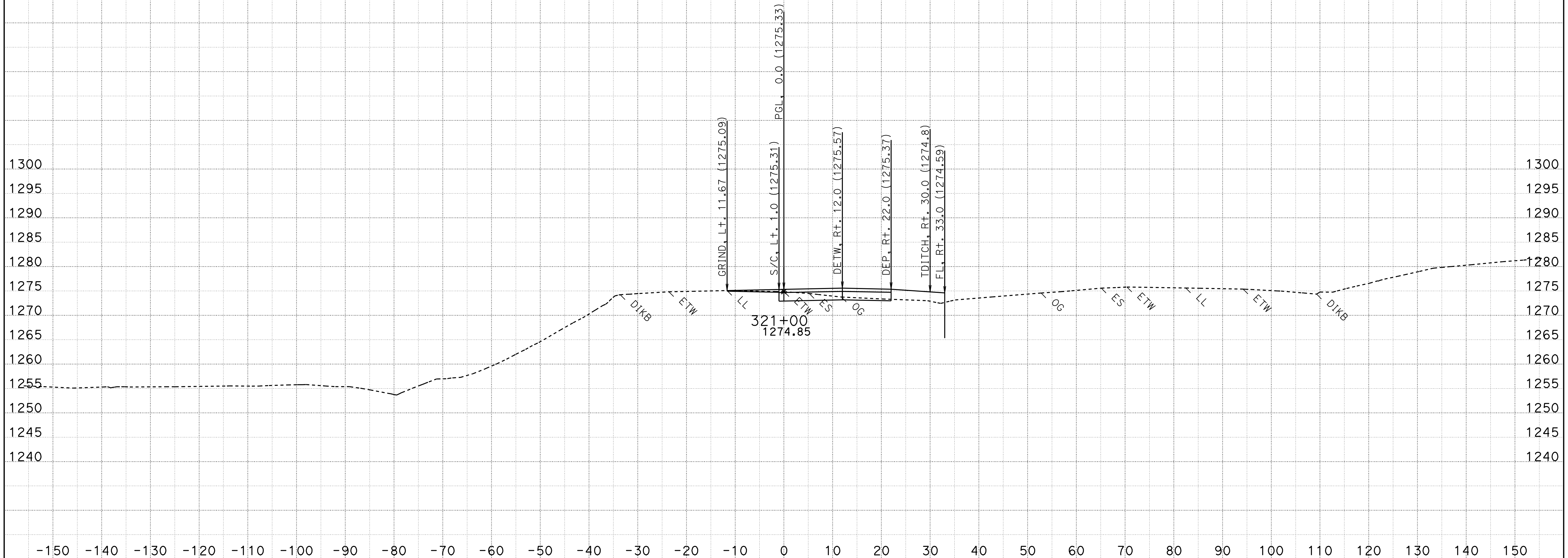
CONTRACT: 3a7121
 DIST/CO/RTE/PM: 03-ED 50-R2.9/6.7
 PROJECT ID: ED 50 HOV

SCALE: 1" = 10' Horiz.
 1" = 10' Vert.

All Dimensions are US Survey Feet

DWB1
CROSS SECTIONS
 SHEET 298 OF XXX

FOR EARTHWORK DEVELOPMENT ONLY



CREATED BY: G. Lopez (PGL IS THE PROFILE AT "DWB1" ALIGNMENT)
 DATE: 11/16/2011

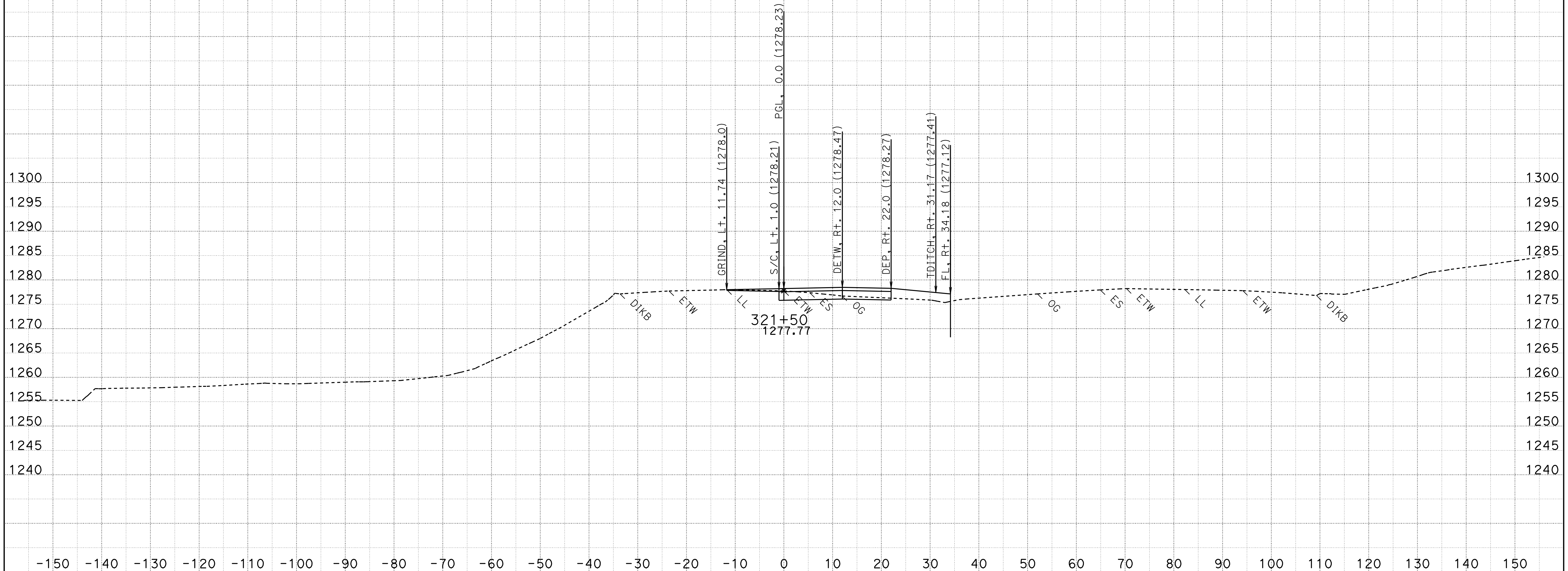
CONTRACT: 3a7121
 DIST/CO/RTE/PM: 03-ED 50-R2.9/6.7
 PROJECT ID: ED 50 HOV

SCALE: 1" = 10' Horiz.
 1" = 10' Vert.

All Dimensions are US Survey Feet

DWB1
CROSS SECTIONS
 SHEET 299 OF XXX

FOR EARTHWORK DEVELOPMENT ONLY



CREATED BY: G. Lopez (PGL IS THE PROFILE AT "DWB1" ALIGNMENT)
 DATE: 11/16/2011

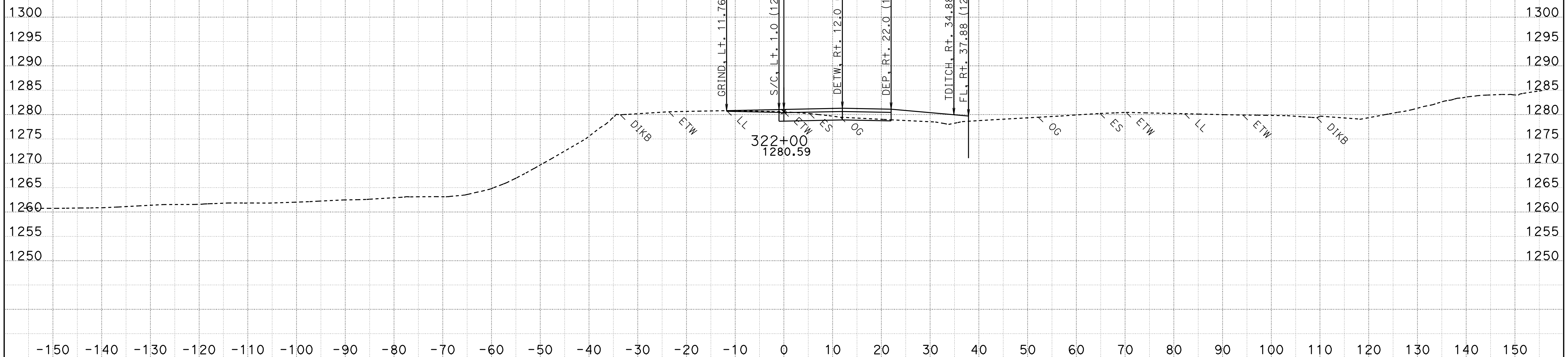
CONTRACT: 3a7121
 DIST/CO/RTE/PM: 03-ED 50-R2.9/6.7
 PROJECT ID: ED 50 HOV

SCALE: 1" = 10' Horiz.
 1" = 10' Vert.

All Dimensions are US Survey Feet

DWB1
CROSS SECTIONS
 SHEET 300 OF XXX

FOR EARTHWORK DEVELOPMENT ONLY



CREATED BY: G. Lopez (PGL IS THE PROFILE AT "DWB1" ALIGNMENT)
 DATE: 11/16/2011

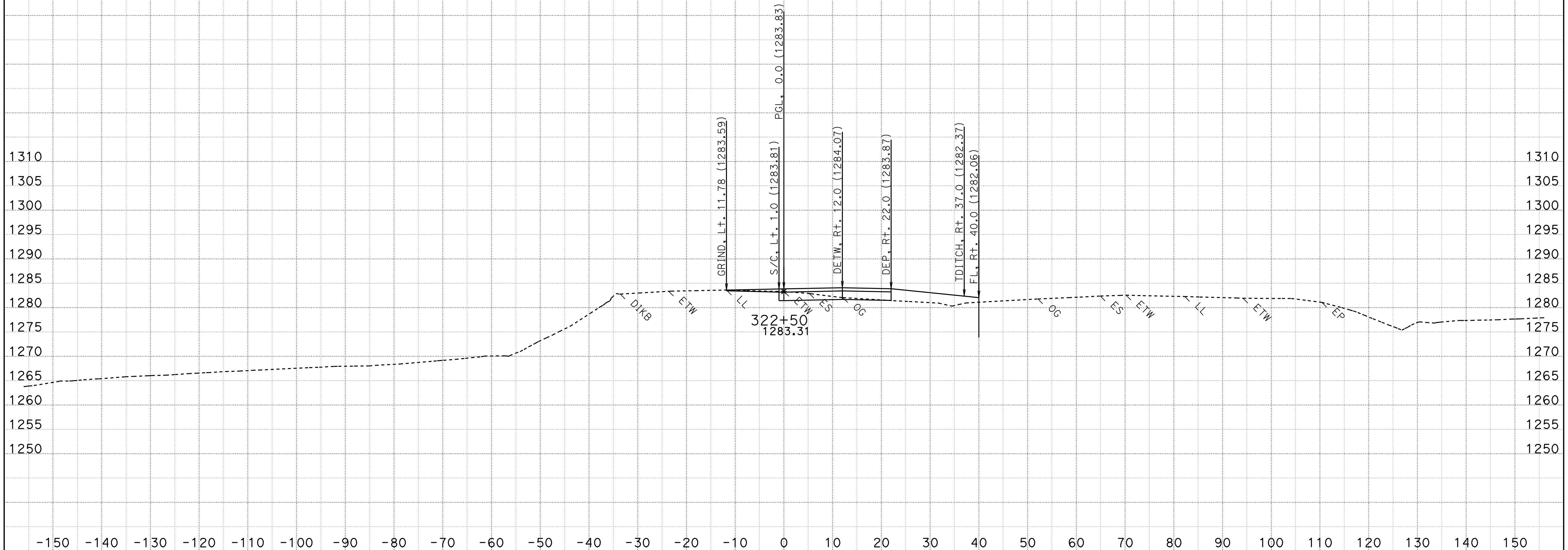
CONTRACT: 3a7121
 DIST/CO/RTE/PM: 03-ED 50-R2.9/6.7
 PROJECT ID: ED 50 HOV

SCALE: 1" = 10' Horiz.
 1" = 10' Vert.

All Dimensions are US Survey Feet

DWB1
CROSS SECTIONS
 SHEET 301 OF XXX

FOR EARTHWORK DEVELOPMENT ONLY



CREATED BY: G. Lopez (PGL IS THE PROFILE AT "DWB1" ALIGNMENT)
 DATE: 11/16/2011

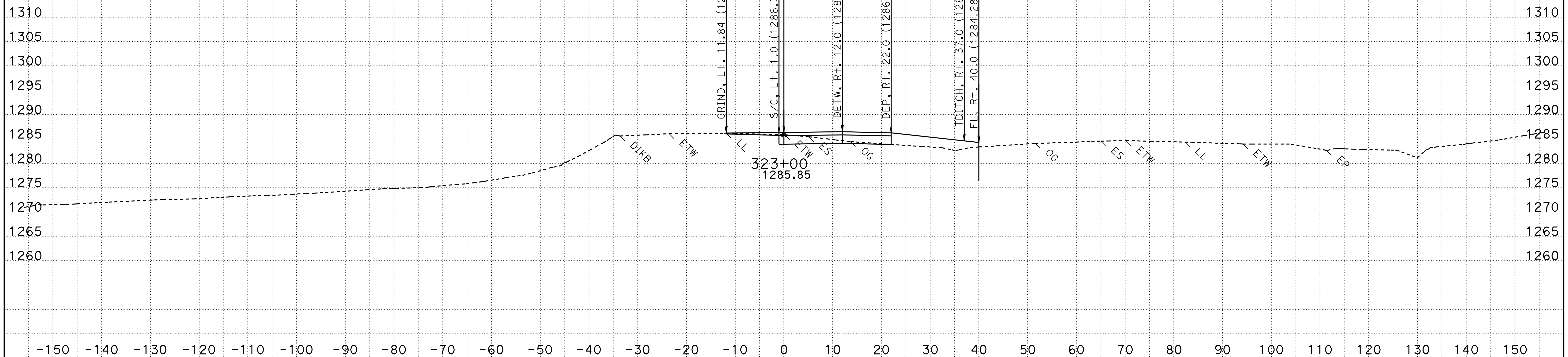
CONTRACT: 3a7121
 DIST/CO/RTE/PM: 03-ED 50-R2.9/6.7
 PROJECT ID: ED 50 HOV

SCALE: 1" = 10' Horiz.
 1" = 10' Vert.

All Dimensions are US Survey Feet

DWB1
CROSS SECTIONS
 SHEET 302 OF XXX

FOR EARTHWORK DEVELOPMENT ONLY



CREATED BY: G. Lopez (PGL IS THE PROFILE AT "DWB1" ALIGNMENT)
 DATE: 11/16/2011

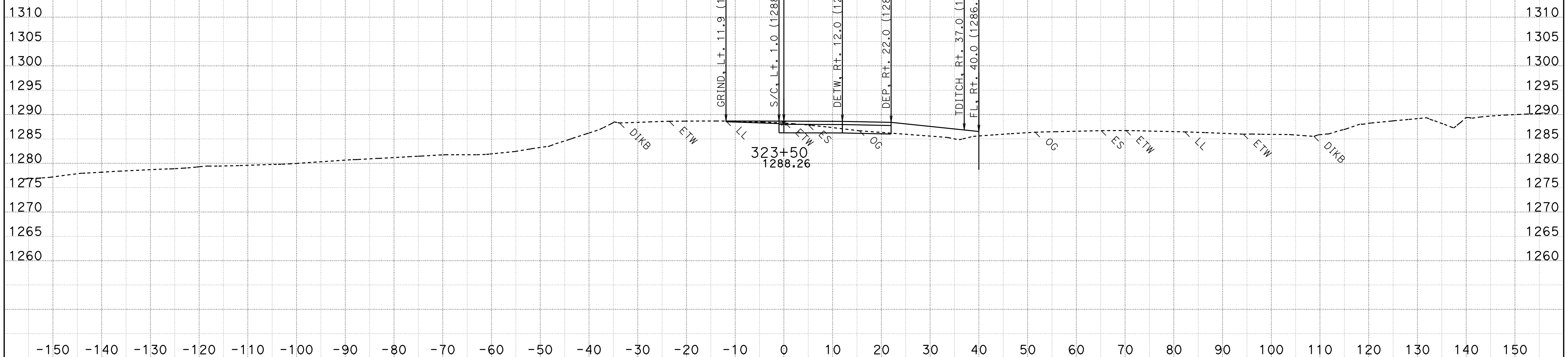
CONTRACT: 3a7121
 DIST/CO/RTE/PM: 03-ED 50-R2.9/6.7
 PROJECT ID: ED 50 HOV

SCALE: 1" = 10' Horiz.
 1" = 10' Vert.

All Dimensions are US Survey Feet

DWB1
CROSS SECTIONS
 SHEET 303 OF XXX

FOR EARTHWORK DEVELOPMENT ONLY



CREATED BY: G. Lopez (PGL IS THE PROFILE AT "DWB1" ALIGNMENT)
 DATE: 11/16/2011

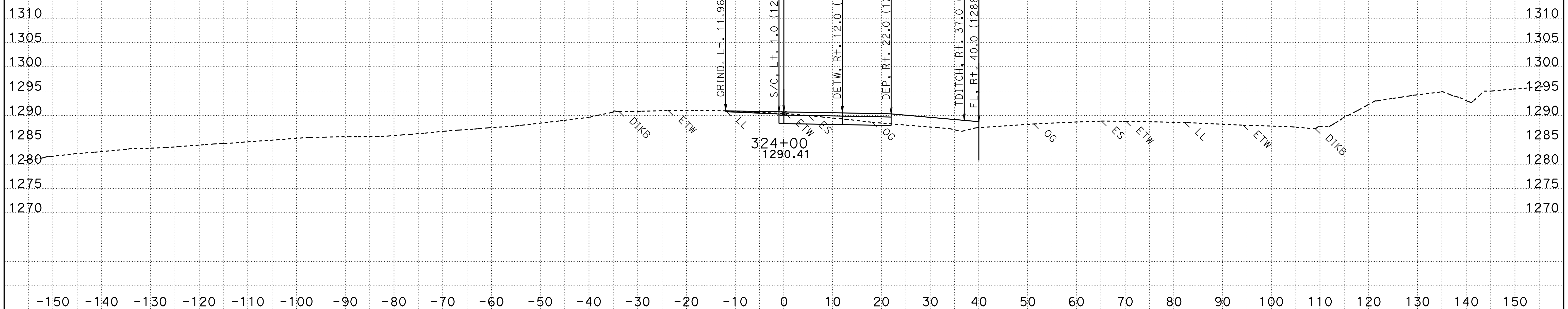
CONTRACT: 3a7121
 DIST/CO/RTE/PM: 03-ED 50-R2.9/6.7
 PROJECT ID: ED 50 HOV

SCALE: 1" = 10' Horiz.
 1" = 10' Vert.

All Dimensions are US Survey Feet

DWB1
CROSS SECTIONS
 SHEET 304 OF XXX

FOR EARTHWORK DEVELOPMENT ONLY



CREATED BY: G. Lopez (PGL IS THE PROFILE AT "DWB1" ALIGNMENT)
 DATE: 11/16/2011

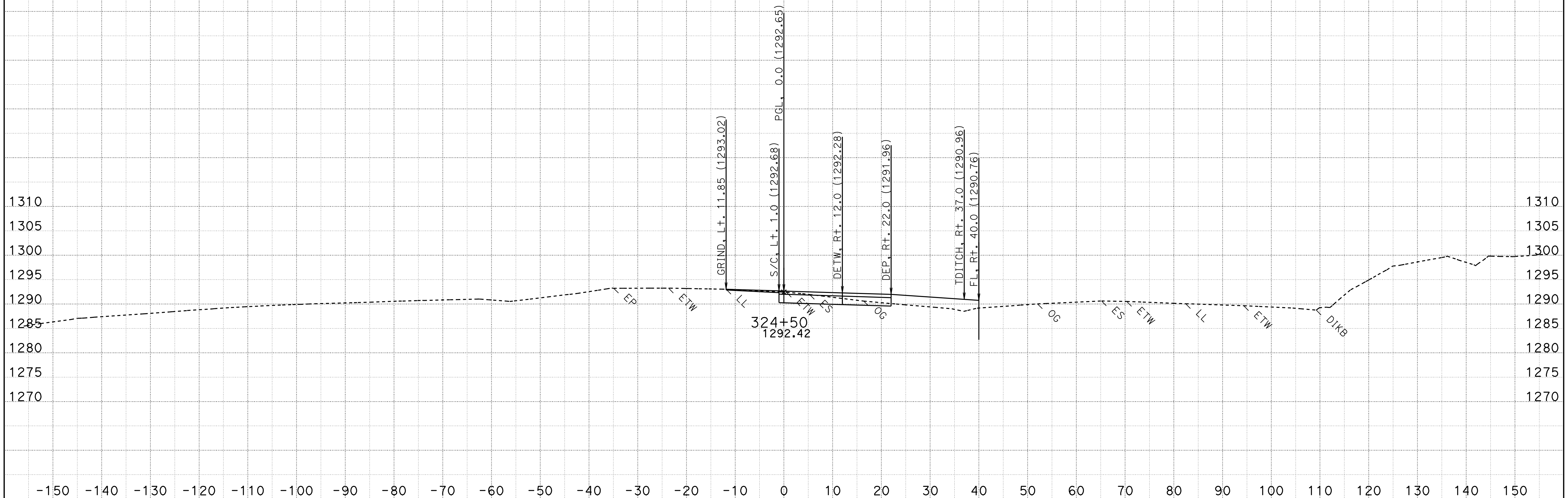
CONTRACT: 3a7121
 DIST/CO/RTE/PM: 03-ED 50-R2.9/6.7
 PROJECT ID: ED 50 HOV

SCALE: 1" = 10' Horiz.
 1" = 10' Vert.

All Dimensions are US Survey Feet

DWB1
CROSS SECTIONS
 SHEET 305 OF XXX

FOR EARTHWORK DEVELOPMENT ONLY



CREATED BY: G. Lopez (PGL IS THE PROFILE AT "DWB1" ALIGNMENT)
 DATE: 11/16/2011

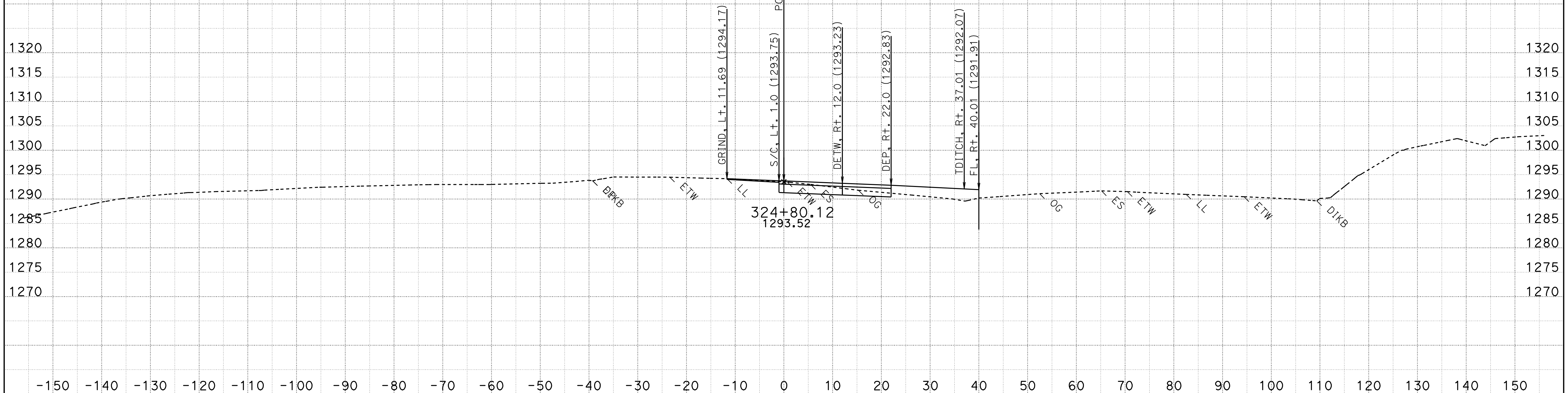
CONTRACT: 3a7121
 DIST/CO/RTE/PM: 03-ED 50-R2.9/6.7
 PROJECT ID: ED 50 HOV

SCALE: 1" = 10' Horiz.
 1" = 10' Vert.

All Dimensions are US Survey Feet

DWB1
CROSS SECTIONS
 SHEET 306 OF XXX

FOR EARTHWORK DEVELOPMENT ONLY



CREATED BY: G. Lopez (PGL IS THE PROFILE AT "DWB1" ALIGNMENT)
 DATE: 11/16/2011

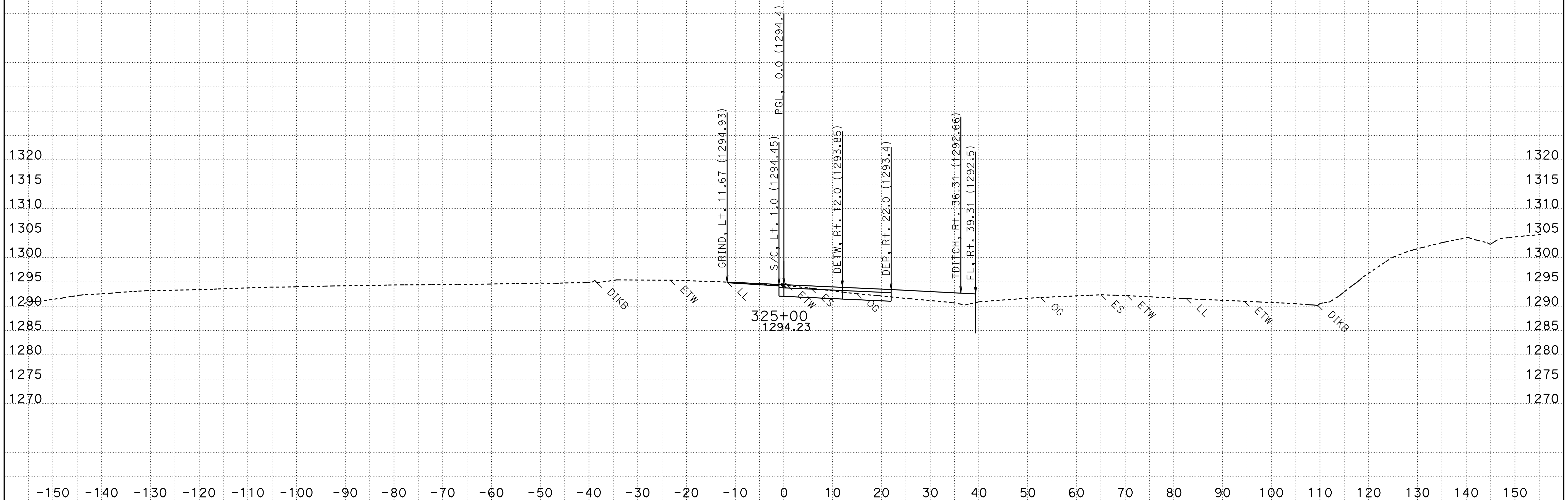
CONTRACT: 3a7121
 DIST/CO/RTE/PM: 03-ED 50-R2.9/6.7
 PROJECT ID: ED 50 HOV

SCALE: 1" = 10' Horiz.
 1" = 10' Vert.

All Dimensions are US Survey Feet

DWB1
CROSS SECTIONS
 SHEET 307 OF XXX

FOR EARTHWORK DEVELOPMENT ONLY



CREATED BY: G. Lopez (PGL IS THE PROFILE AT "DWB1" ALIGNMENT)
 DATE: 11/16/2011

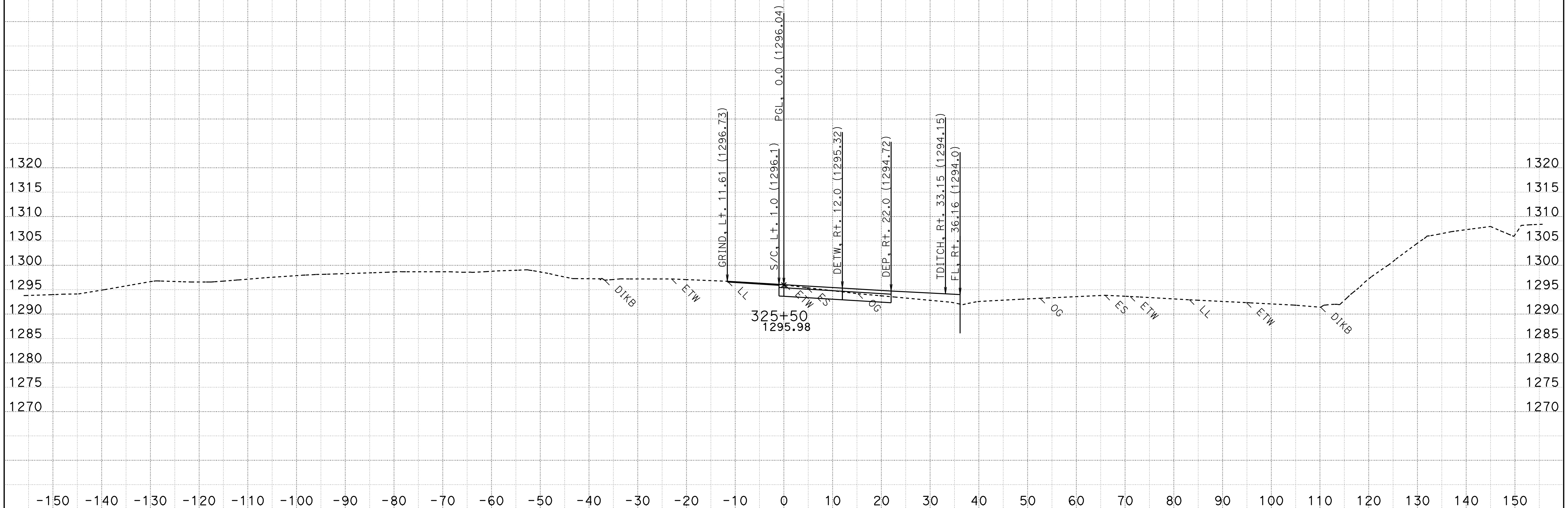
CONTRACT: 3a7121
 DIST/CO/RTE/PM: 03-ED 50-R2.9/6.7
 PROJECT ID: ED 50 HOV

SCALE: 1" = 10' Horiz.
 1" = 10' Vert.

All Dimensions are US Survey Feet

DWB1
CROSS SECTIONS
 SHEET 308 OF XXX

FOR EARTHWORK DEVELOPMENT ONLY



CREATED BY: G. Lopez (PGL IS THE PROFILE AT "DWB1" ALIGNMENT)
 DATE: 11/16/2011

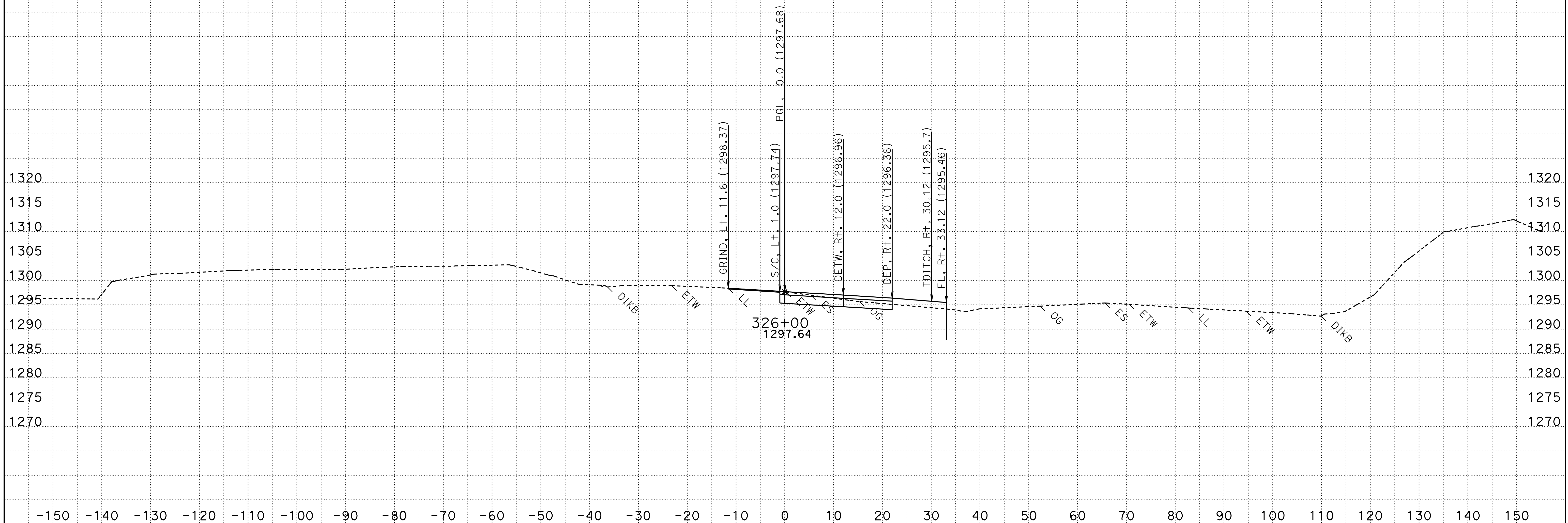
CONTRACT: 3a7121
 DIST/CO/RTE/PM: 03-ED 50-R2.9/6.7
 PROJECT ID: ED 50 HOV

SCALE: 1" = 10' Horiz.
 1" = 10' Vert.

All Dimensions are US Survey Feet

DWB1
CROSS SECTIONS
 SHEET 309 OF XXX

FOR EARTHWORK DEVELOPMENT ONLY



CREATED BY: G. Lopez (PGL IS THE PROFILE AT "DWB1" ALIGNMENT)
 DATE: 11/16/2011

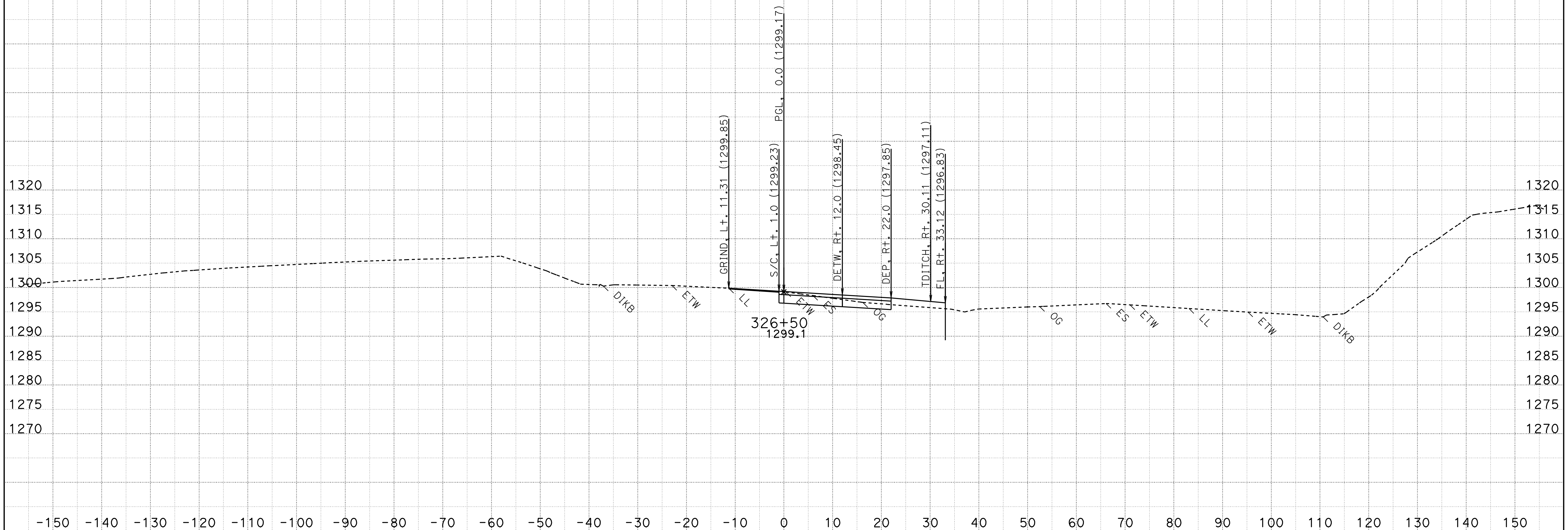
CONTRACT: 3a7121
 DIST/CO/RTE/PM: 03-ED 50-R2.9/6.7
 PROJECT ID: ED 50 HOV

SCALE: 1" = 10' Horiz.
 1" = 10' Vert.

All Dimensions are US Survey Feet

DWB1
CROSS SECTIONS
 SHEET 310 OF XXX

FOR EARTHWORK DEVELOPMENT ONLY



CREATED BY: G. Lopez (PGL IS THE PROFILE AT "DWB1" ALIGNMENT)
 DATE: 11/16/2011

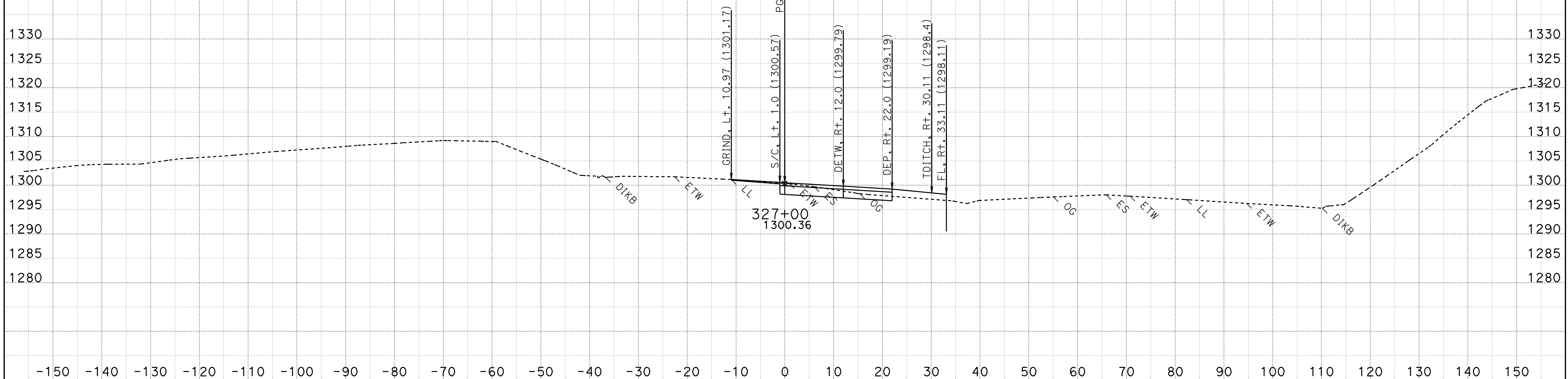
CONTRACT: 3a7121
 DIST/CO/RTE/PM: 03-ED 50-R2.9/6.7
 PROJECT ID: ED 50 HOV

SCALE: 1" = 10' Horiz.
 1" = 10' Vert.

All Dimensions are US Survey Feet

DWB1
CROSS SECTIONS
 SHEET 311 OF XXX

FOR EARTHWORK DEVELOPMENT ONLY



CREATED BY: G. Lopez (PGL IS THE PROFILE AT "DWB1" ALIGNMENT)
 DATE: 11/16/2011

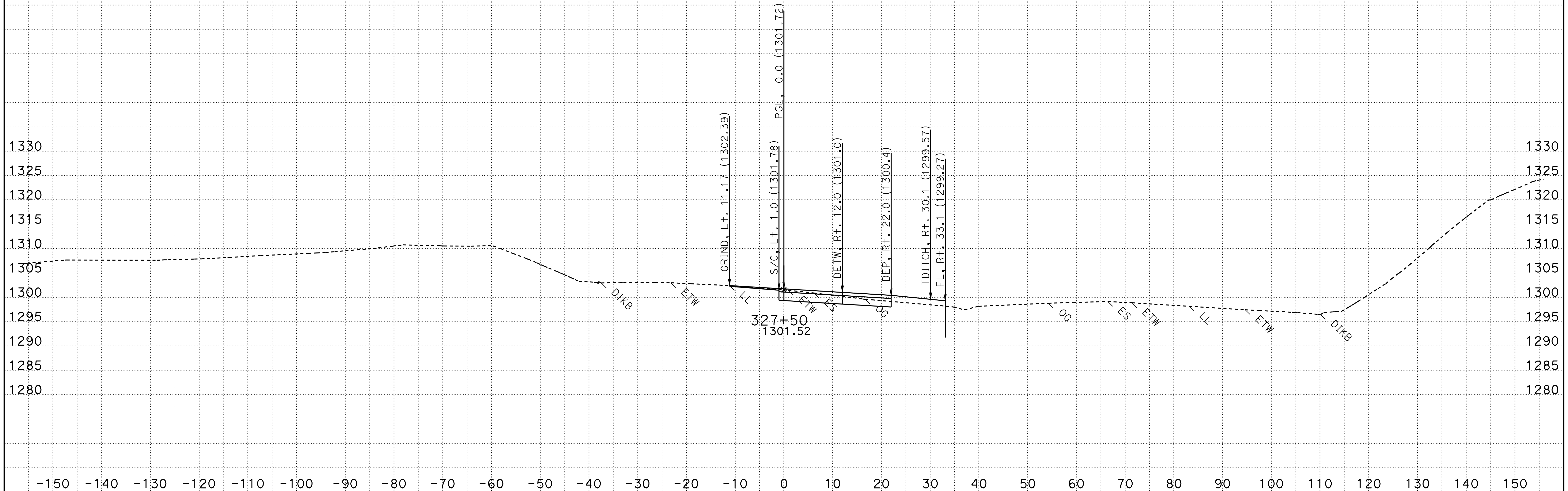
CONTRACT: 3a7121
 DIST/CO/RTE/PM: 03-ED 50-R2.9/6.7
 PROJECT ID: ED 50 HOV

SCALE: 1" = 10' Horiz.
 1" = 10' Vert.

All Dimensions are US Survey Feet

DWB1
CROSS SECTIONS
 SHEET 312 OF XXX

FOR EARTHWORK DEVELOPMENT ONLY



CREATED BY: G. Lopez (PGL IS THE PROFILE AT "DWB1" ALIGNMENT)
 DATE: 11/16/2011

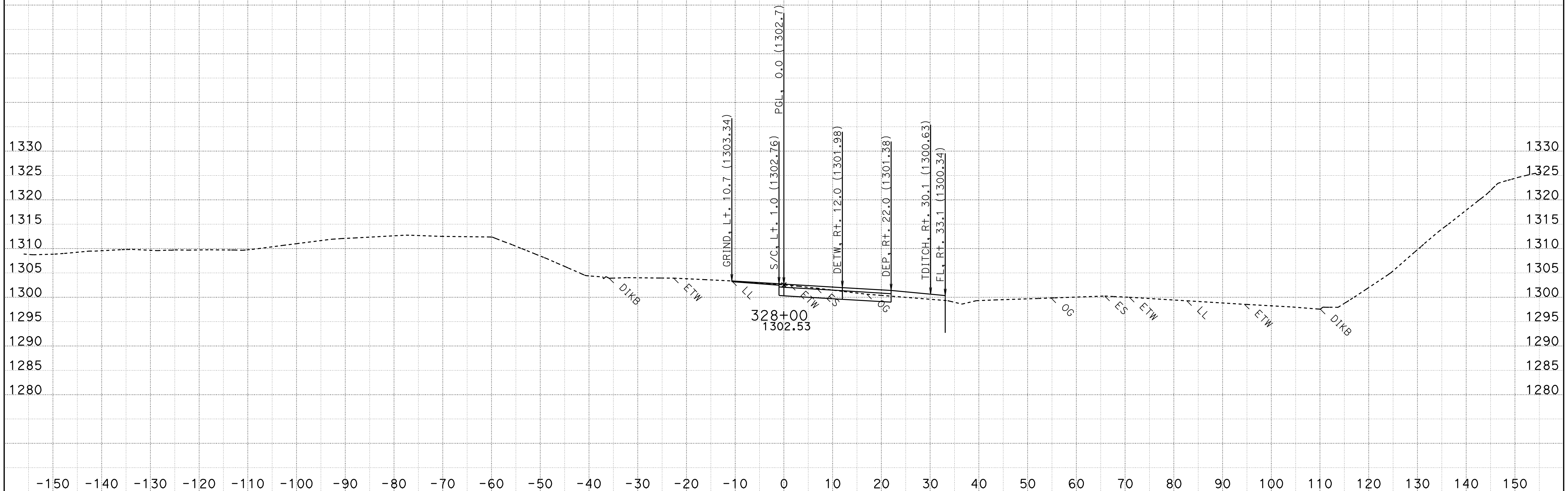
CONTRACT: 3a7121
 DIST/CO/RTE/PM: 03-ED 50-R2.9/6.7
 PROJECT ID: ED 50 HOV

SCALE: 1" = 10' Horiz.
 1" = 10' Vert.

All Dimensions are US Survey Feet

DWB1
CROSS SECTIONS
 SHEET 313 OF XXX

FOR EARTHWORK DEVELOPMENT ONLY



CREATED BY: G. Lopez (PGL IS THE PROFILE AT "DWB1" ALIGNMENT)
 DATE: 11/16/2011

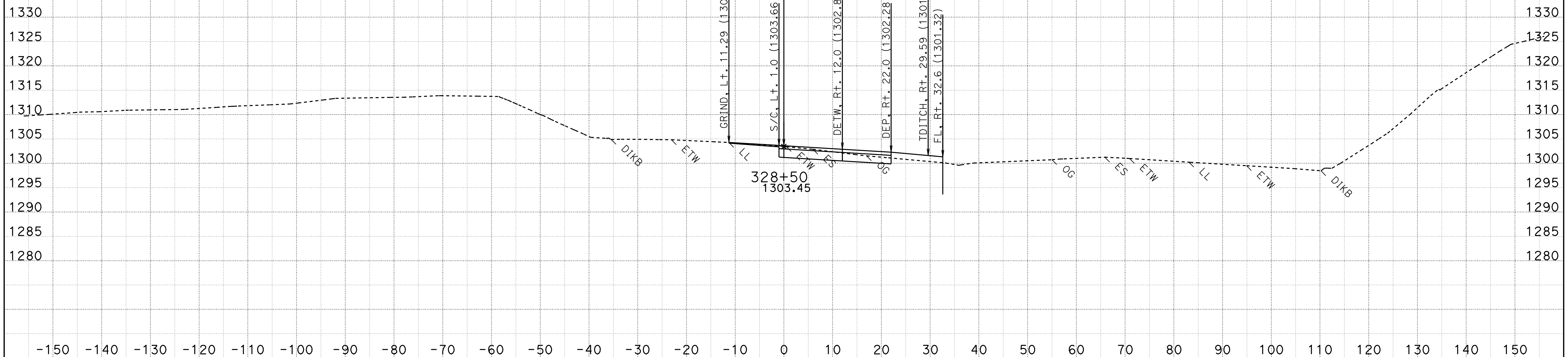
CONTRACT: 3a7121
 DIST/CO/RTE/PM: 03-ED 50-R2.9/6.7
 PROJECT ID: ED 50 HOV

SCALE: 1" = 10' Horiz.
 1" = 10' Vert.

All Dimensions are US Survey Feet

DWB1
CROSS SECTIONS
 SHEET 314 OF XXX

FOR EARTHWORK DEVELOPMENT ONLY



CREATED BY: G. Lopez (PGL IS THE PROFILE AT "DWB1" ALIGNMENT)
 DATE: 11/16/2011

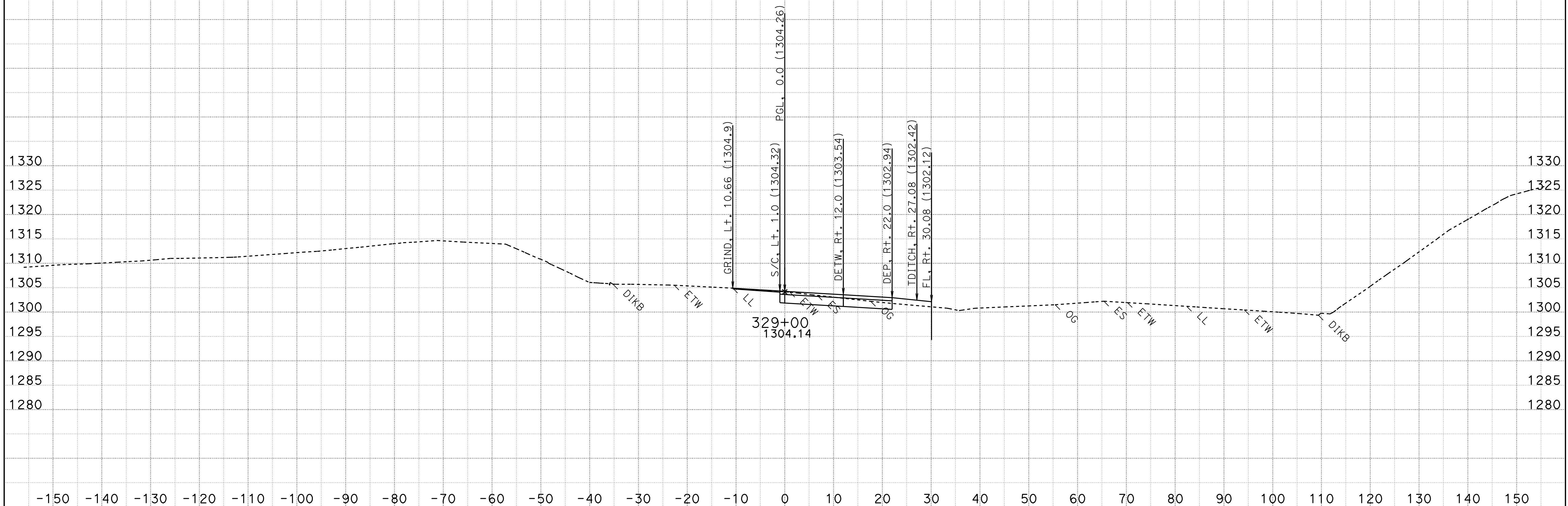
CONTRACT: 3a7121
 DIST/CO/RTE/PM: 03-ED 50-R2.9/6.7
 PROJECT ID: ED 50 HOV

SCALE: 1" = 10' Horiz.
 1" = 10' Vert.

All Dimensions are US Survey Feet

DWB1
CROSS SECTIONS
 SHEET 315 OF XXX

FOR EARTHWORK DEVELOPMENT ONLY



CREATED BY: G. Lopez (PGL IS THE PROFILE AT "DWB1" ALIGNMENT)
 DATE: 11/16/2011

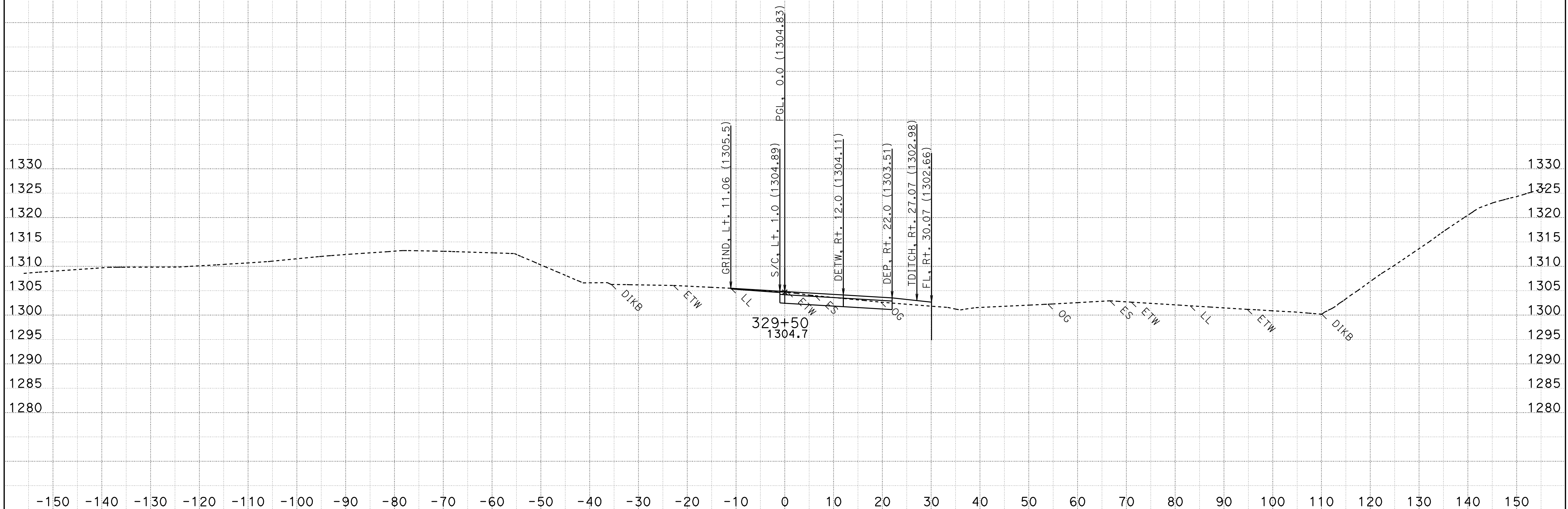
CONTRACT: 3a7121
 DIST/CO/RTE/PM: 03-ED 50-R2.9/6.7
 PROJECT ID: ED 50 HOV

SCALE: 1" = 10' Horiz.
 1" = 10' Vert.

All Dimensions are US Survey Feet

DWB1
CROSS SECTIONS
 SHEET 316 OF XXX

FOR EARTHWORK DEVELOPMENT ONLY



CREATED BY: G. Lopez (PGL IS THE PROFILE AT "DWB1" ALIGNMENT)
 DATE: 11/16/2011

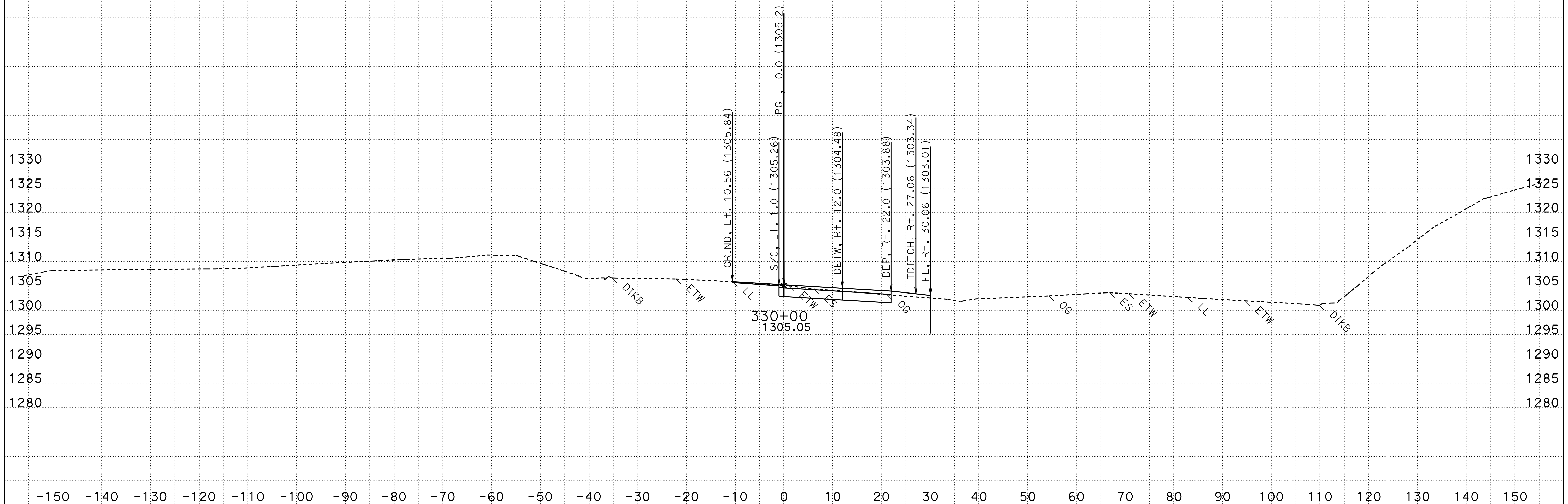
CONTRACT: 3a7121
 DIST/CO/RTE/PM: 03-ED 50-R2.9/6.7
 PROJECT ID: ED 50 HOV

SCALE: 1" = 10' Horiz.
 1" = 10' Vert.

All Dimensions are US Survey Feet

DWB1
CROSS SECTIONS
 SHEET 317 OF XXX

FOR EARTHWORK DEVELOPMENT ONLY



CREATED BY: G. Lopez (PGL IS THE PROFILE AT "DWB1" ALIGNMENT)
 DATE: 11/16/2011

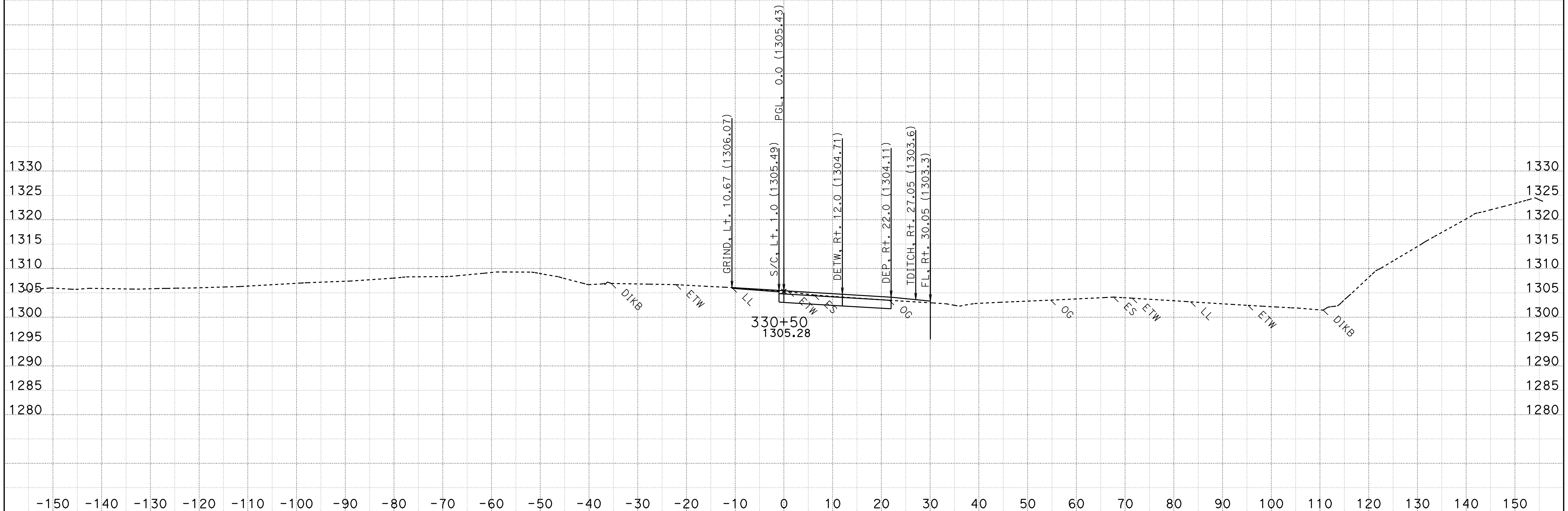
CONTRACT: 3a7121
 DIST/CO/RTE/PM: 03-ED 50-R2.9/6.7
 PROJECT ID: ED 50 HOV

SCALE: 1" = 10' Horiz.
 1" = 10' Vert.

All Dimensions are US Survey Feet

DWB1
CROSS SECTIONS
 SHEET 318 OF XXX

FOR EARTHWORK DEVELOPMENT ONLY



CREATED BY: G. Lopez (PGL IS THE PROFILE AT "DWB1" ALIGNMENT)
 DATE: 11/16/2011

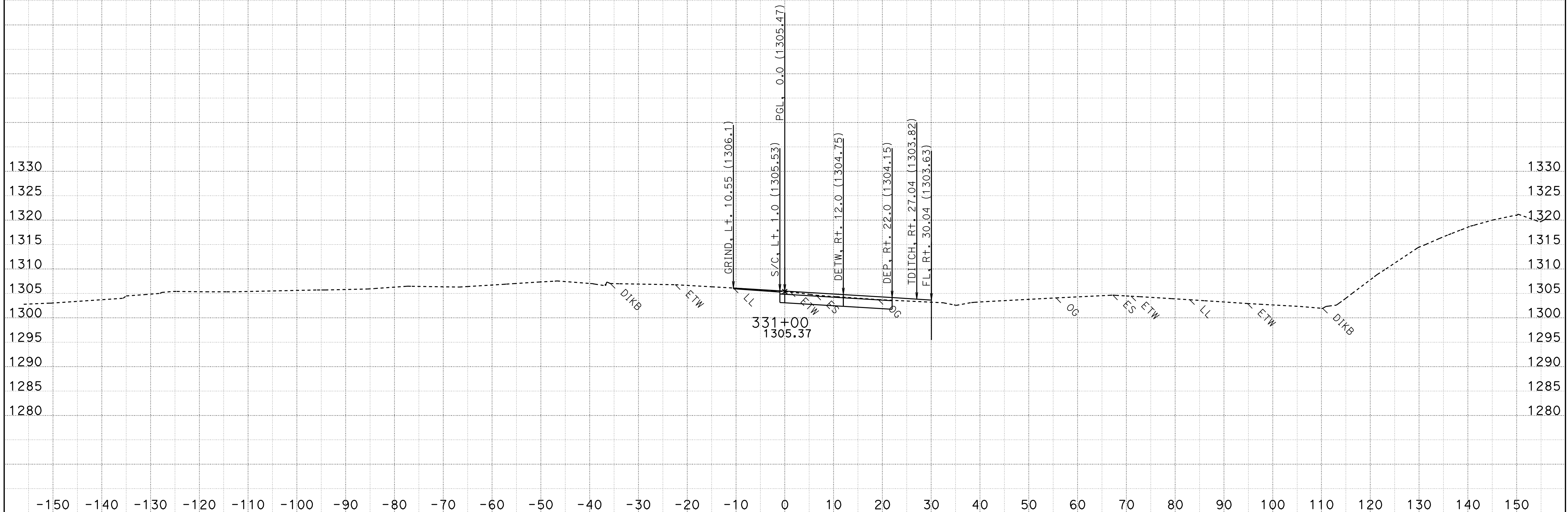
CONTRACT: 3a7121
 DIST/CO/RTE/PM: 03-ED 50-R2.9/6.7
 PROJECT ID: ED 50 HOV

SCALE: 1" = 10' Horiz.
 1" = 10' Vert.

All Dimensions are US Survey Feet

DWB1
CROSS SECTIONS
 SHEET 319 OF XXX

FOR EARTHWORK DEVELOPMENT ONLY



CREATED BY: G. Lopez (PGL IS THE PROFILE AT "DWB1" ALIGNMENT)
 DATE: 11/16/2011

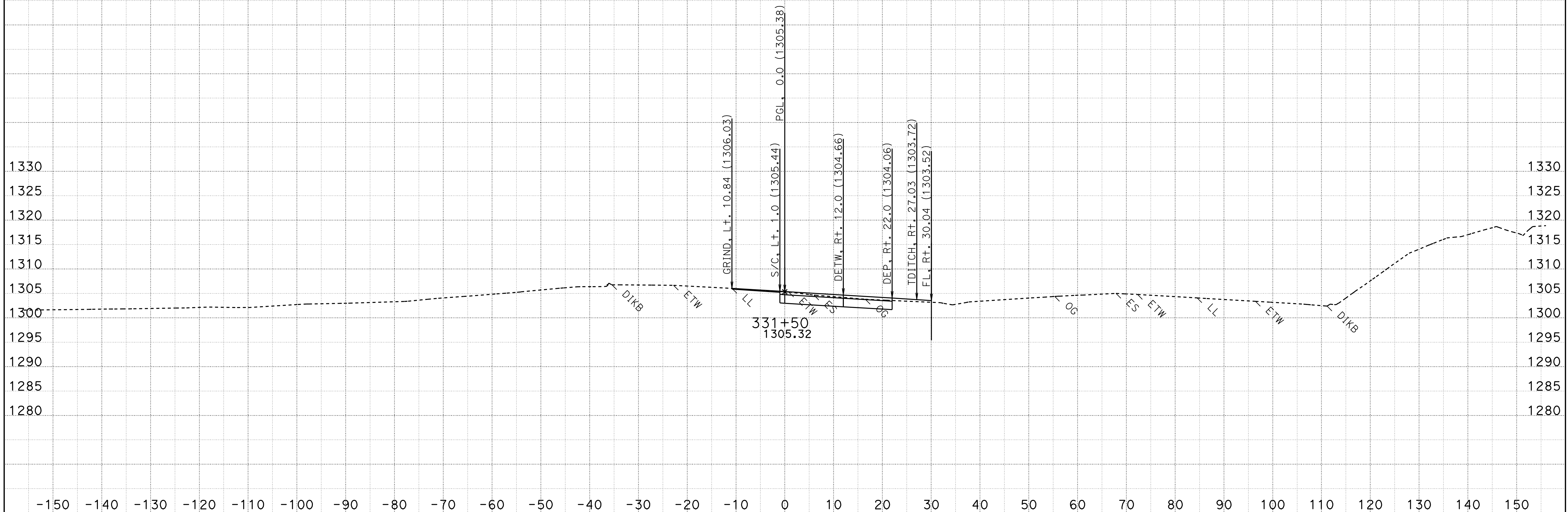
CONTRACT: 3a7121
 DIST/CO/RTE/PM: 03-ED 50-R2.9/6.7
 PROJECT ID: ED 50 HOV

SCALE: 1" = 10' Horiz.
 1" = 10' Vert.

All Dimensions are US Survey Feet

DWB1
CROSS SECTIONS
 SHEET 320 OF XXX

FOR EARTHWORK DEVELOPMENT ONLY



CREATED BY: G. Lopez (PGL IS THE PROFILE AT "DWB1" ALIGNMENT)
 DATE: 11/16/2011

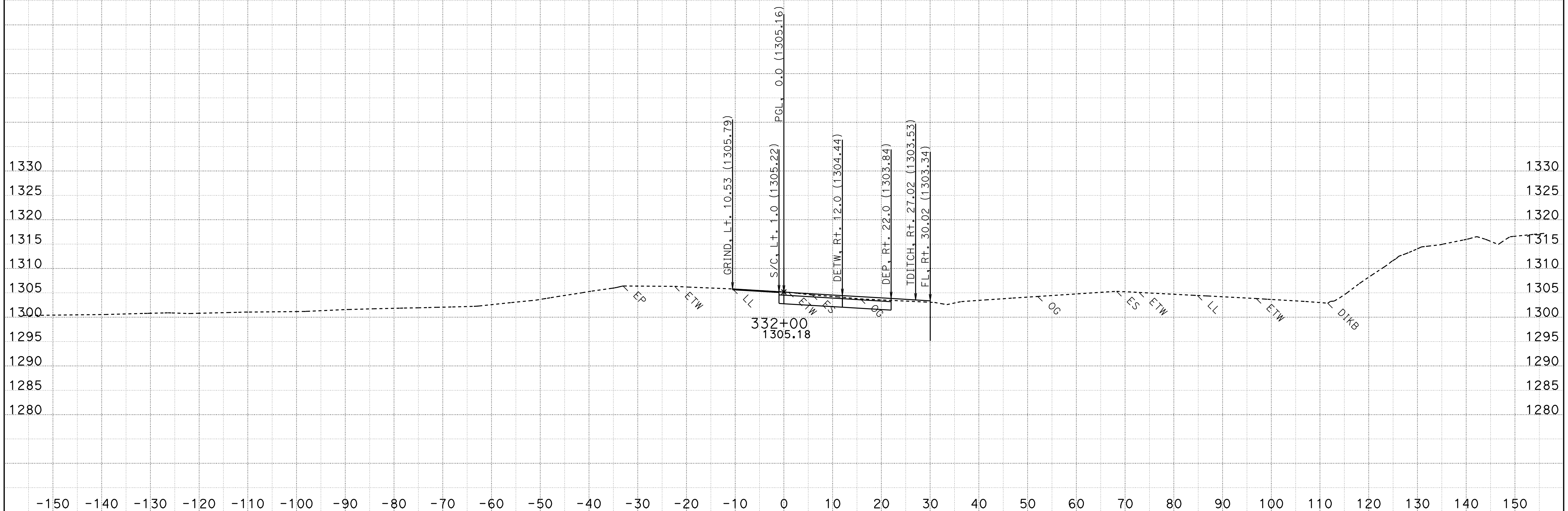
CONTRACT: 3a7121
 DIST/CO/RTE/PM: 03-ED 50-R2.9/6.7
 PROJECT ID: ED 50 HOV

SCALE: 1" = 10' Horiz.
 1" = 10' Vert.

All Dimensions are US Survey Feet

DWB1
CROSS SECTIONS
 SHEET 321 OF XXX

FOR EARTHWORK DEVELOPMENT ONLY



CREATED BY: G. Lopez (PGL IS THE PROFILE AT "DWB1" ALIGNMENT)
 DATE: 11/16/2011

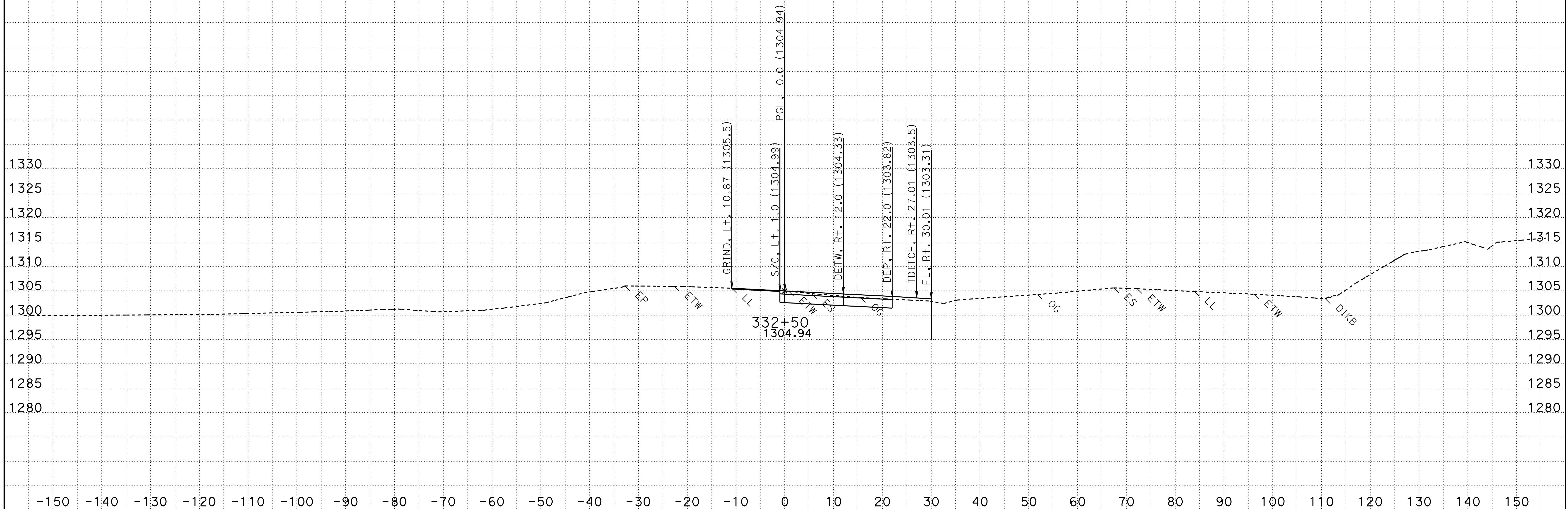
CONTRACT: 3a7121
 DIST/CO/RTE/PM: 03-ED 50-R2.9/6.7
 PROJECT ID: ED 50 HOV

SCALE: 1" = 10' Horiz.
 1" = 10' Vert.

All Dimensions are US Survey Feet

DWB1
CROSS SECTIONS
 SHEET 322 OF XXX

FOR EARTHWORK DEVELOPMENT ONLY



CREATED BY: G. Lopez (PGL IS THE PROFILE AT "DWB1" ALIGNMENT)
 DATE: 11/16/2011

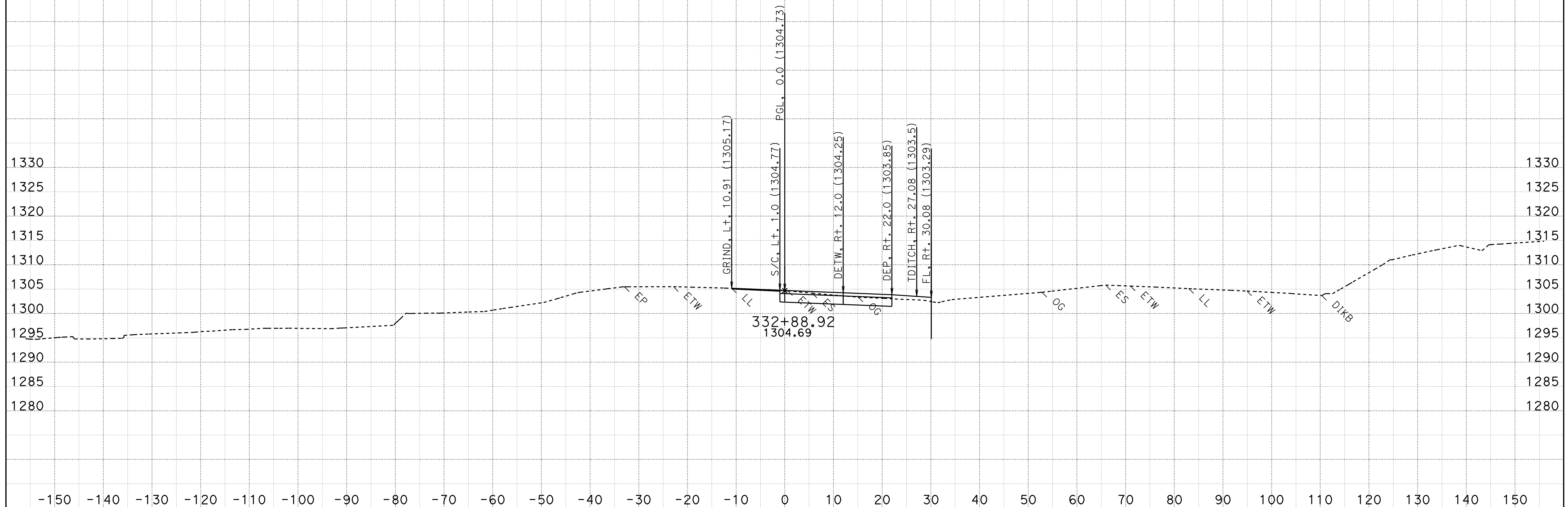
CONTRACT: 3a7121
 DIST/CO/RTE/PM: 03-ED 50-R2.9/6.7
 PROJECT ID: ED 50 HOV

SCALE: 1" = 10' Horiz.
 1" = 10' Vert.

All Dimensions are US Survey Feet

DWB1
CROSS SECTIONS
 SHEET 323 OF XXX

FOR EARTHWORK DEVELOPMENT ONLY



CREATED BY: G. Lopez (PGL IS THE PROFILE AT "DWB1" ALIGNMENT)
 DATE: 11/16/2011

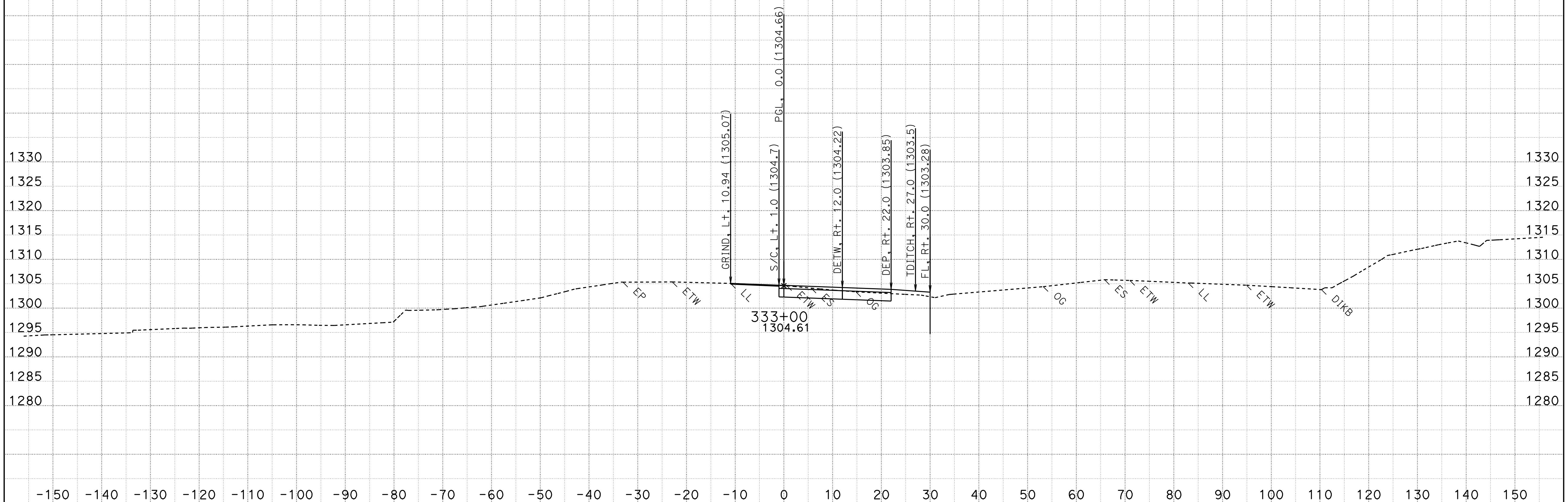
CONTRACT: 3a7121
 DIST/CO/RTE/PM: 03-ED 50-R2.9/6.7
 PROJECT ID: ED 50 HOV

SCALE: 1" = 10' Horiz.
 1" = 10' Vert.

All Dimensions are US Survey Feet

DWB1
CROSS SECTIONS
 SHEET 324 OF XXX

FOR EARTHWORK DEVELOPMENT ONLY



CREATED BY: G. Lopez (PGL IS THE PROFILE AT "DWB1" ALIGNMENT)
 DATE: 11/16/2011

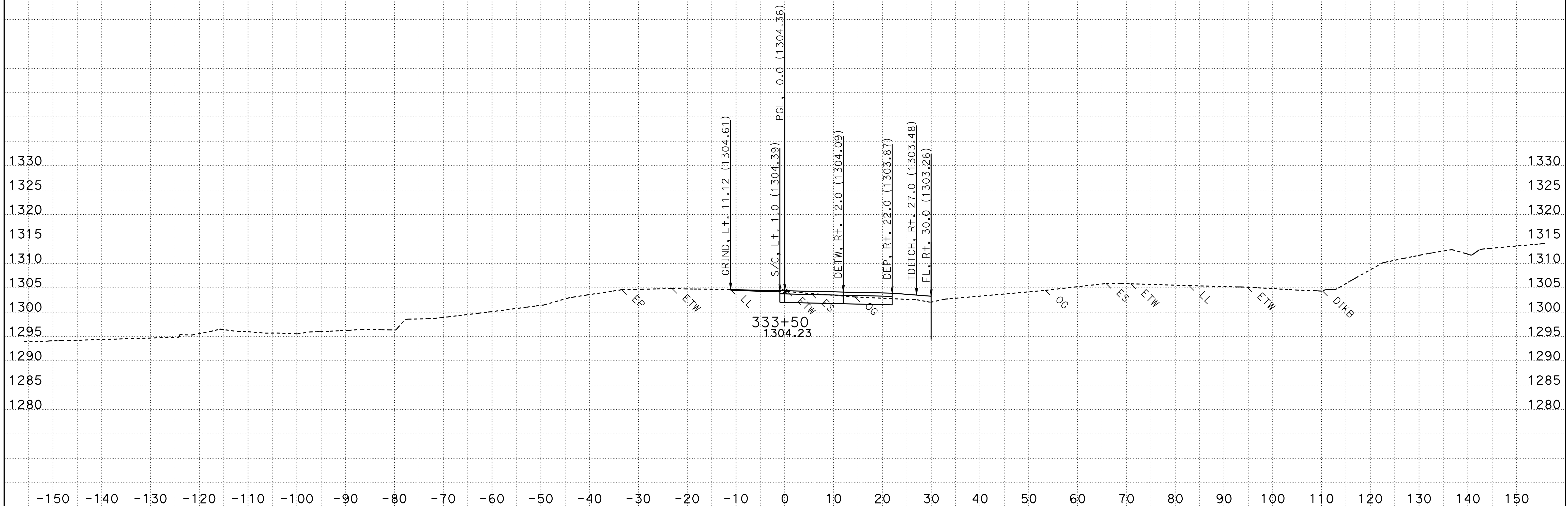
CONTRACT: 3a7121
 DIST/CO/RTE/PM: 03-ED 50-R2.9/6.7
 PROJECT ID: ED 50 HOV

SCALE: 1" = 10' Horiz.
 1" = 10' Vert.

All Dimensions are US Survey Feet

DWB1
CROSS SECTIONS
 SHEET 325 OF XXX

FOR EARTHWORK DEVELOPMENT ONLY



CREATED BY: G. Lopez (PGL IS THE PROFILE AT "DWB1" ALIGNMENT)
 DATE: 11/16/2011

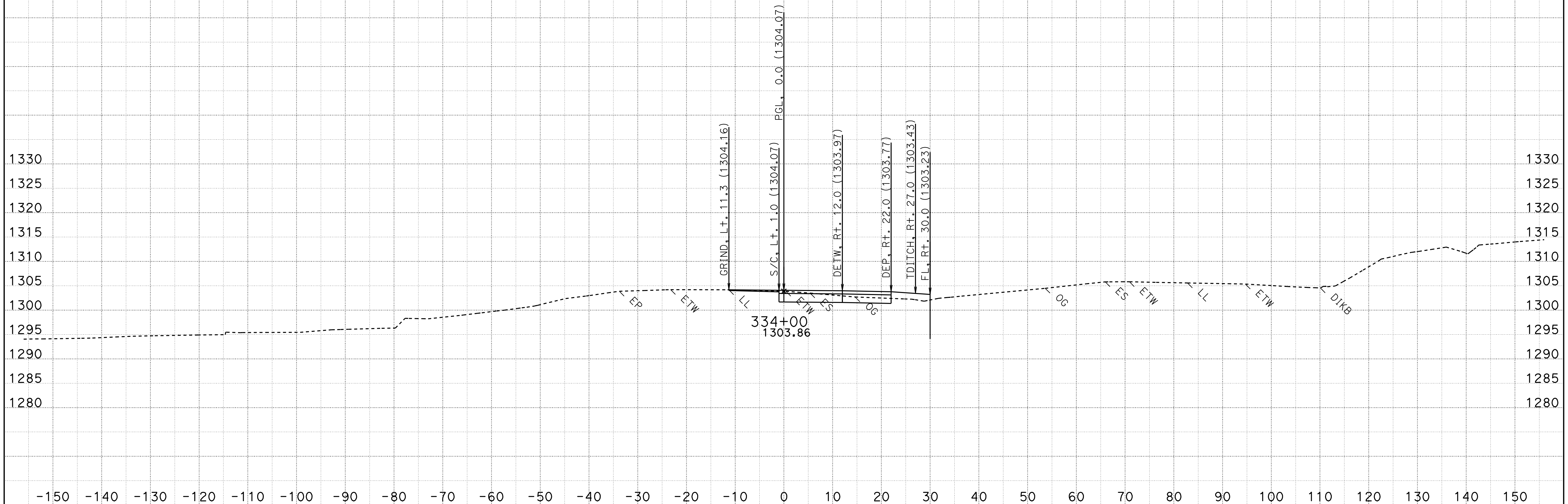
CONTRACT: 3a7121
 DIST/CO/RTE/PM: 03-ED 50-R2.9/6.7
 PROJECT ID: ED 50 HOV

SCALE: 1" = 10' Horiz.
 1" = 10' Vert.

All Dimensions are US Survey Feet

DWB1
CROSS SECTIONS
 SHEET 326 OF XXX

FOR EARTHWORK DEVELOPMENT ONLY



CREATED BY: G. Lopez (PGL IS THE PROFILE AT "DWB1" ALIGNMENT)
 DATE: 11/16/2011

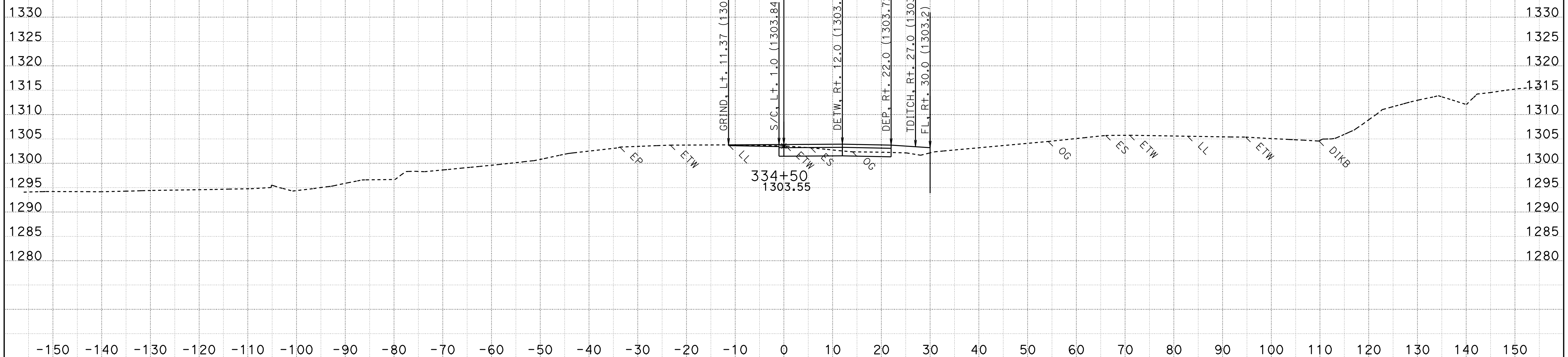
CONTRACT: 3a7121
 DIST/CO/RTE/PM: 03-ED 50-R2.9/6.7
 PROJECT ID: ED 50 HOV

SCALE: 1" = 10' Horiz.
 1" = 10' Vert.

All Dimensions are US Survey Feet

DWB1
CROSS SECTIONS
 SHEET 327 OF XXX

FOR EARTHWORK DEVELOPMENT ONLY



CREATED BY: G. Lopez (PGL IS THE PROFILE AT "DWB1" ALIGNMENT)
 DATE: 11/16/2011

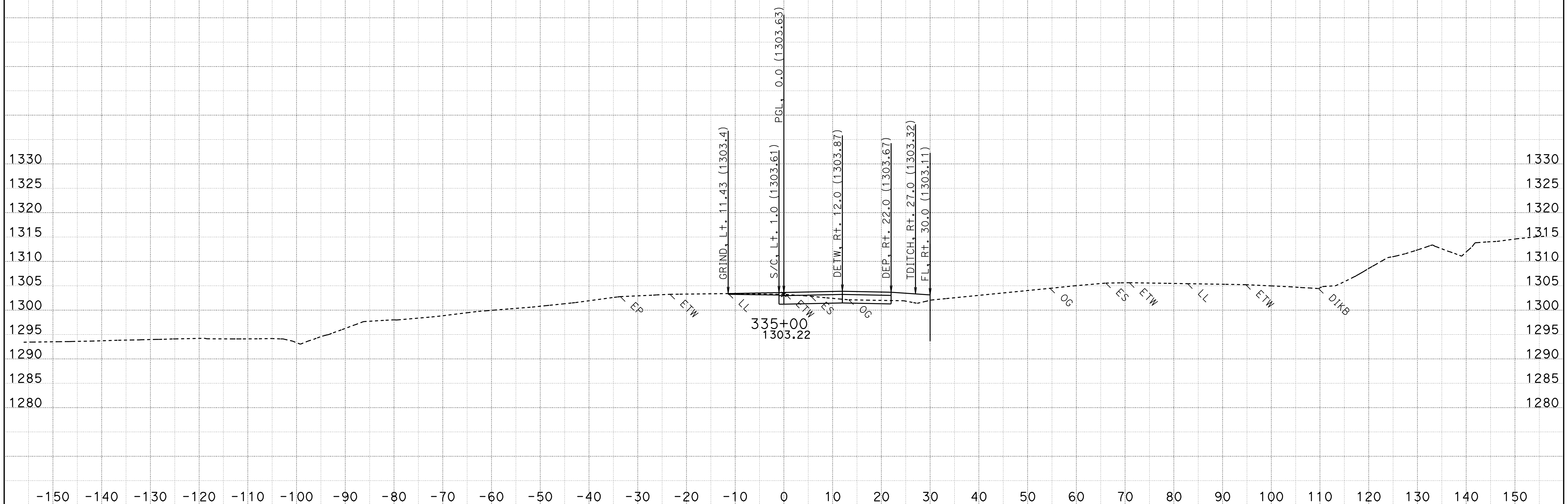
CONTRACT: 3a7121
 DIST/CO/RTE/PM: 03-ED 50-R2.9/6.7
 PROJECT ID: ED 50 HOV

SCALE: 1" = 10' Horiz.
 1" = 10' Vert.

All Dimensions are US Survey Feet

DWB1
CROSS SECTIONS
 SHEET 328 OF XXX

FOR EARTHWORK DEVELOPMENT ONLY



CREATED BY: G. Lopez (PGL IS THE PROFILE AT "DWB1" ALIGNMENT)
 DATE: 11/16/2011

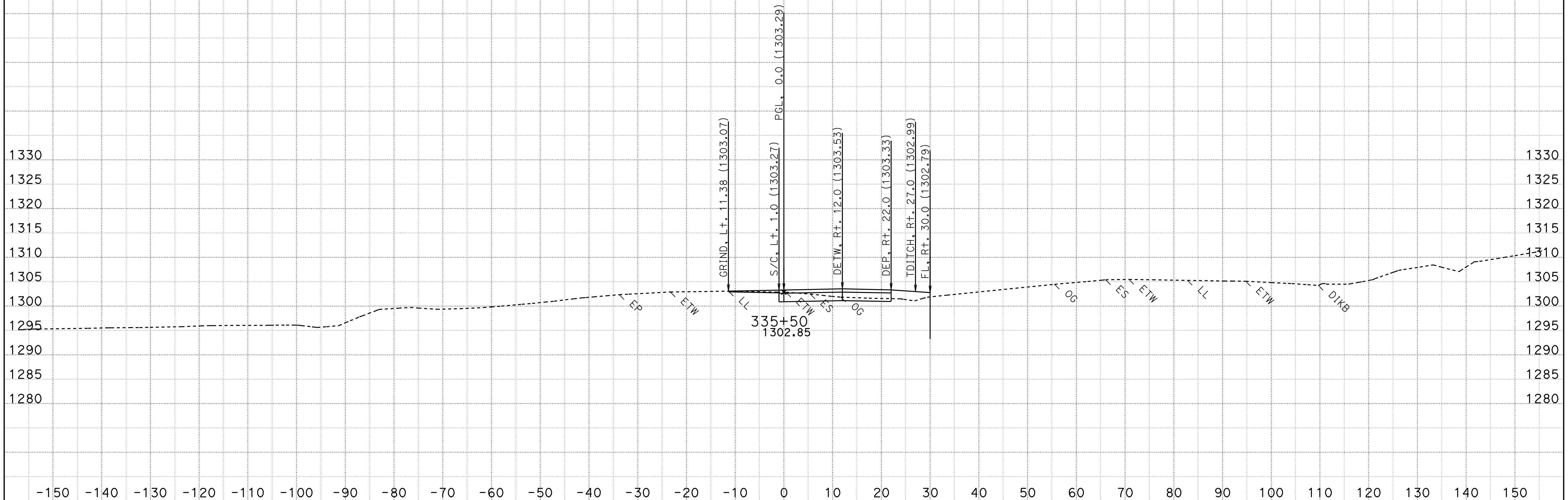
CONTRACT: 3a7121
 DIST/CO/RTE/PM: 03-ED 50-R2.9/6.7
 PROJECT ID: ED 50 HOV

SCALE: 1" = 10' Horiz.
 1" = 10' Vert.

All Dimensions are US Survey Feet

DWB1
CROSS SECTIONS
 SHEET 329 OF XXX

FOR EARTHWORK DEVELOPMENT ONLY



CREATED BY: G. Lopez (PGL IS THE PROFILE AT "DWB1" ALIGNMENT)
 DATE: 11/16/2011

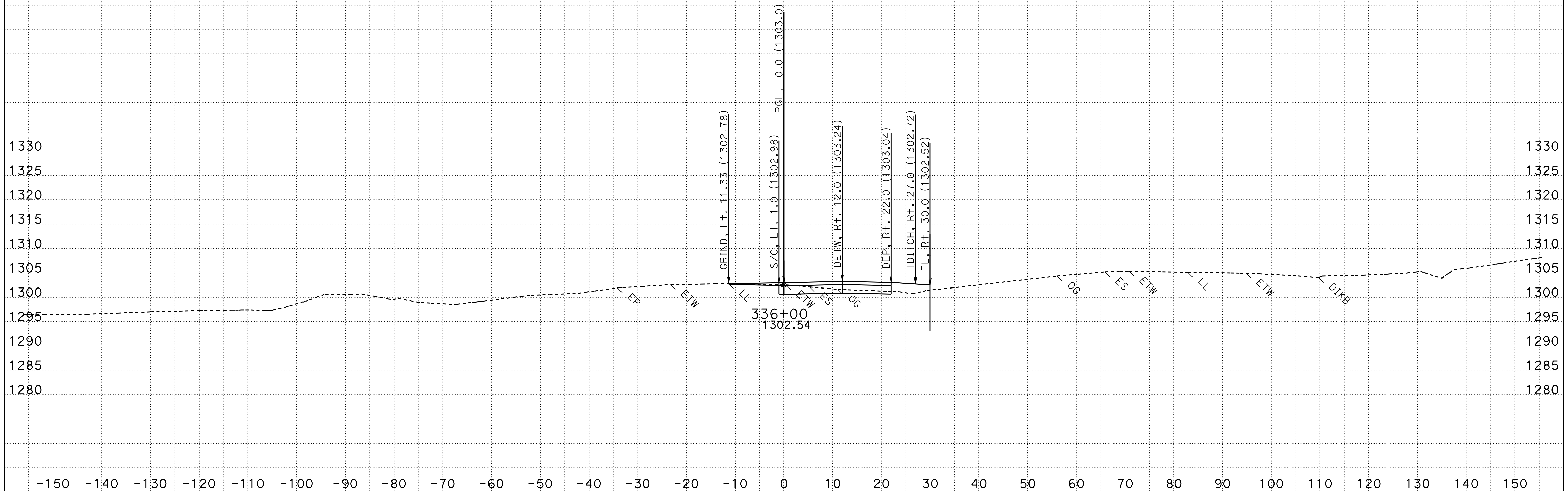
CONTRACT: 3a7121
 DIST/CO/RTE/PM: 03-ED 50-R2.9/6.7
 PROJECT ID: ED 50 HOV

SCALE: 1" = 10' Horiz.
 1" = 10' Vert.

All Dimensions are US Survey Feet

DWB1
CROSS SECTIONS
 SHEET 330 OF XXX

FOR EARTHWORK DEVELOPMENT ONLY



CREATED BY: G. Lopez (PGL IS THE PROFILE AT "DWB1" ALIGNMENT)
 DATE: 11/16/2011

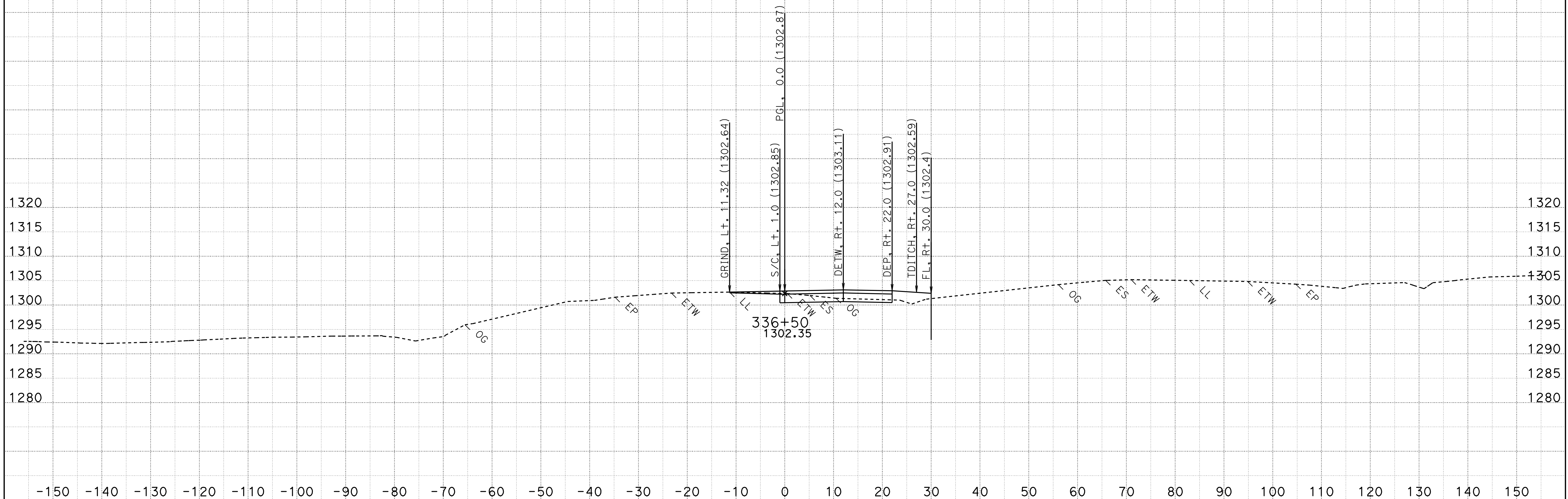
CONTRACT: 3a7121
 DIST/CO/RTE/PM: 03-ED 50-R2.9/6.7
 PROJECT ID: ED 50 HOV

SCALE: 1" = 10' Horiz.
 1" = 10' Vert.

All Dimensions are US Survey Feet

DWB1
CROSS SECTIONS
 SHEET 331 OF XXX

FOR EARTHWORK DEVELOPMENT ONLY



CREATED BY: G. Lopez (PGL IS THE PROFILE AT "DWB1" ALIGNMENT)
 DATE: 11/16/2011

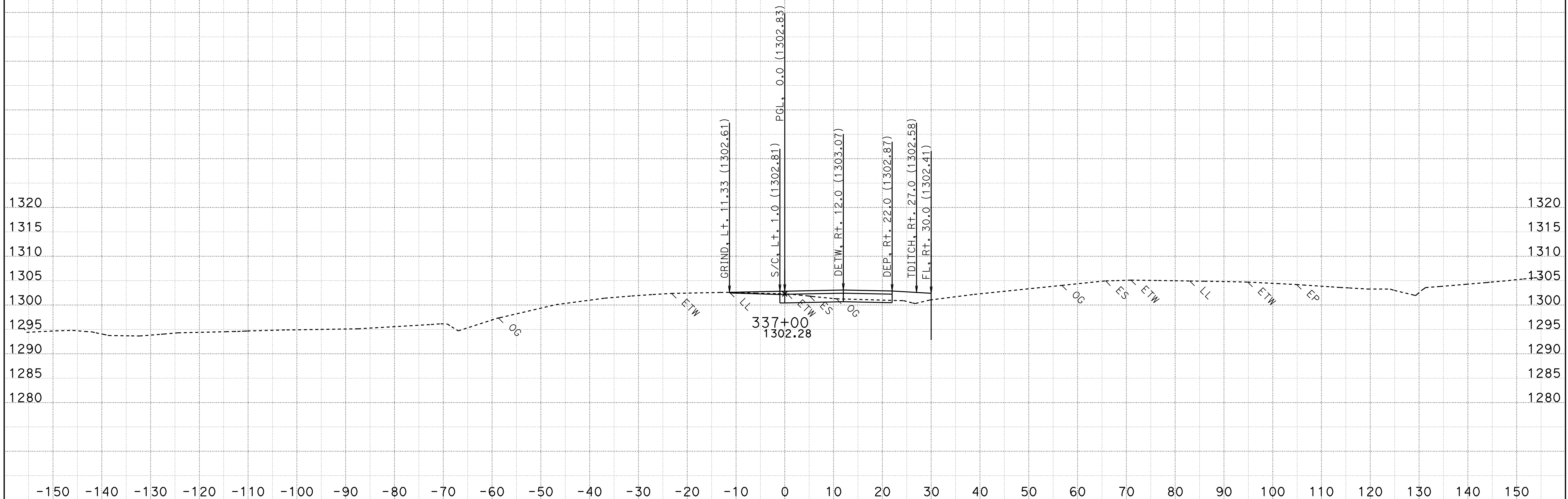
CONTRACT: 3a7121
 DIST/CO/RTE/PM: 03-ED 50-R2.9/6.7
 PROJECT ID: ED 50 HOV

SCALE: 1" = 10' Horiz.
 1" = 10' Vert.

All Dimensions are US Survey Feet

DWB1
CROSS SECTIONS
 SHEET 332 OF XXX

FOR EARTHWORK DEVELOPMENT ONLY



CREATED BY: G. Lopez (PGL IS THE PROFILE AT "DWB1" ALIGNMENT)
 DATE: 11/16/2011

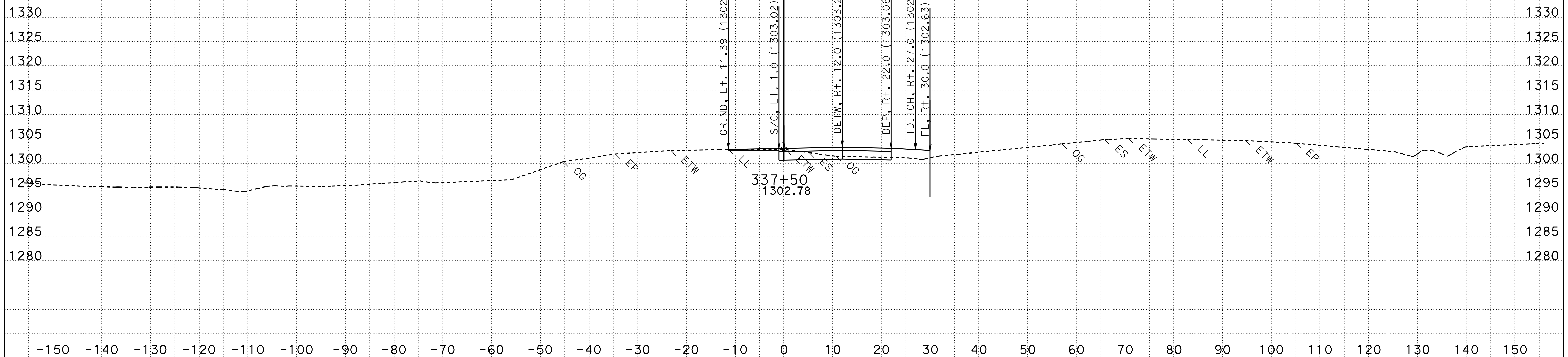
CONTRACT: 3a7121
 DIST/CO/RTE/PM: 03-ED 50-R2.9/6.7
 PROJECT ID: ED 50 HOV

SCALE: 1" = 10' Horiz.
 1" = 10' Vert.

All Dimensions are US Survey Feet

DWB1
CROSS SECTIONS
 SHEET 333 OF XXX

FOR EARTHWORK DEVELOPMENT ONLY



CREATED BY: G. Lopez (PGL IS THE PROFILE AT "DWB1" ALIGNMENT)
 DATE: 11/16/2011

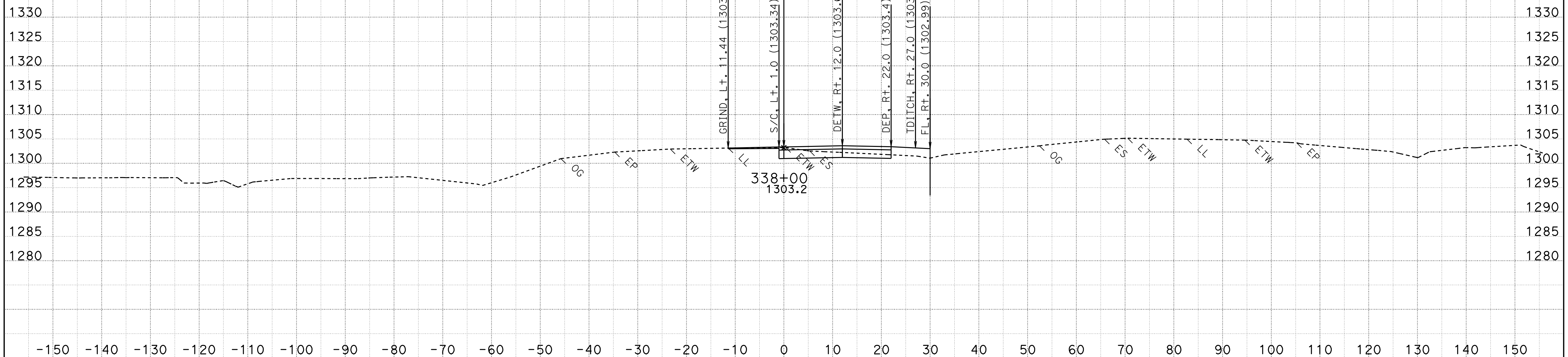
CONTRACT: 3a7121
 DIST/CO/RTE/PM: 03-ED 50-R2.9/6.7
 PROJECT ID: ED 50 HOV

SCALE: 1" = 10' Horiz.
 1" = 10' Vert.

All Dimensions are US Survey Feet

DWB1
CROSS SECTIONS
 SHEET 334 OF XXX

FOR EARTHWORK DEVELOPMENT ONLY



CREATED BY: G. Lopez (PGL IS THE PROFILE AT "DWB1" ALIGNMENT)
DATE: 11/16/2011

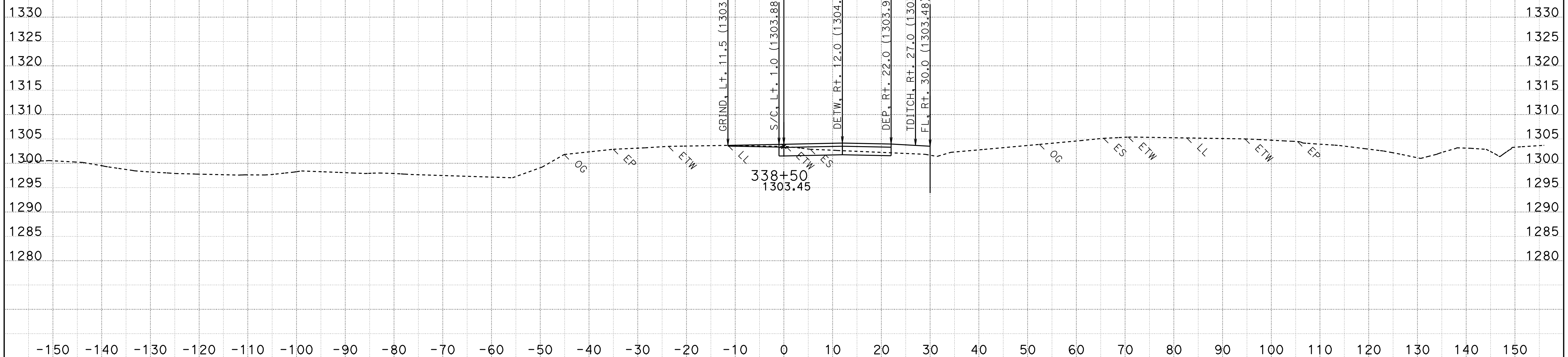
CONTRACT: 3a7121
DIST/CO/RTE/PM: 03-ED 50-R2.9/6.7
PROJECT ID: ED 50 HOV

SCALE: 1" = 10' Horiz.
1" = 10' Vert.

All Dimensions are US Survey Feet

DWB1
CROSS SECTIONS
SHEET 335 OF XXX

FOR EARTHWORK DEVELOPMENT ONLY



CREATED BY: G. Lopez (PGL IS THE PROFILE AT "DWB1" ALIGNMENT)
 DATE: 11/16/2011

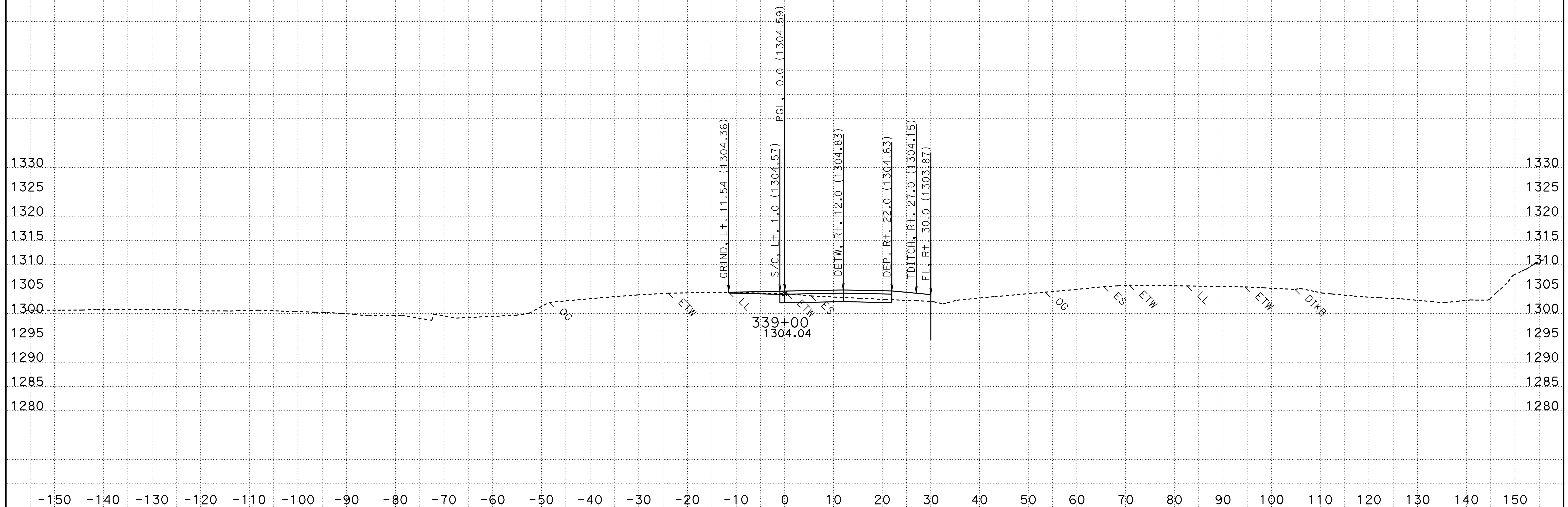
CONTRACT: 3a7121
 DIST/CO/RTE/PM: 03-ED 50-R2.9/6.7
 PROJECT ID: ED 50 HOV

SCALE: 1" = 10' Horiz.
 1" = 10' Vert.

All Dimensions are US Survey Feet

DWB1
CROSS SECTIONS
 SHEET 336 OF XXX

FOR EARTHWORK DEVELOPMENT ONLY



CREATED BY: G. Lopez (PGL IS THE PROFILE AT "DWB1" ALIGNMENT)
 DATE: 11/16/2011

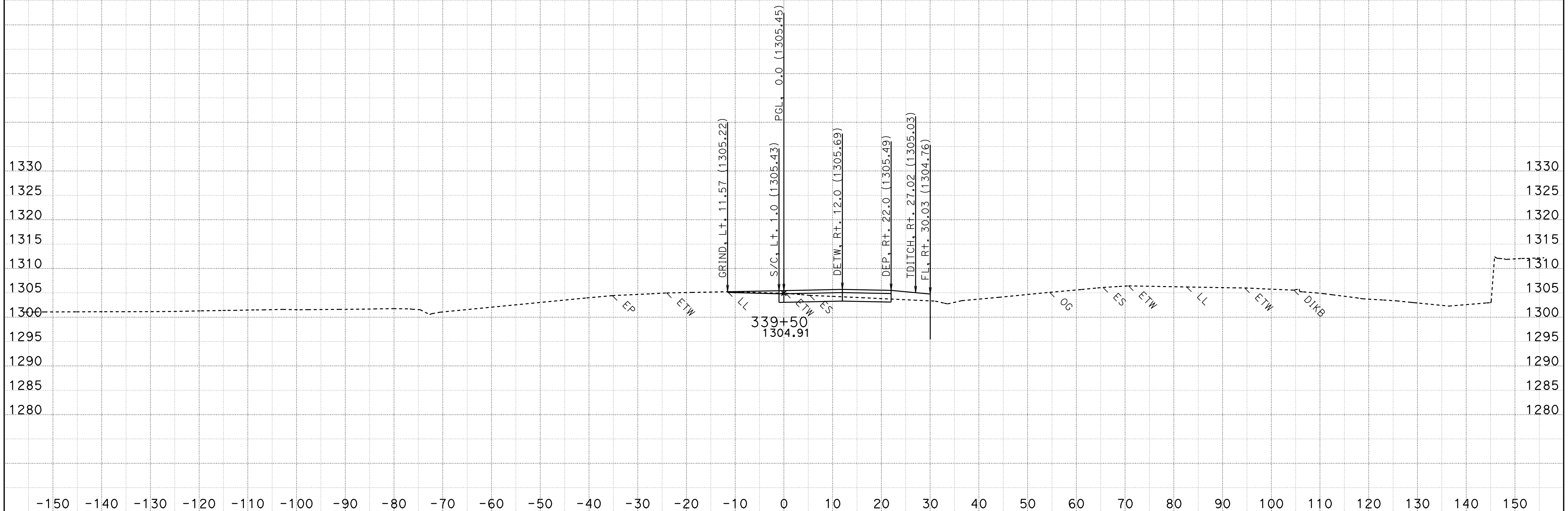
CONTRACT: 3a7121
 DIST/CO/RTE/PM: 03-ED 50-R2.9/6.7
 PROJECT ID: ED 50 HOV

SCALE: 1" = 10' Horiz.
 1" = 10' Vert.

All Dimensions are US Survey Feet

DWB1
CROSS SECTIONS
 SHEET 337 OF XXX

FOR EARTHWORK DEVELOPMENT ONLY



CREATED BY: G. Lopez (PGL IS THE PROFILE AT "DWB1" ALIGNMENT)
 DATE: 11/16/2011

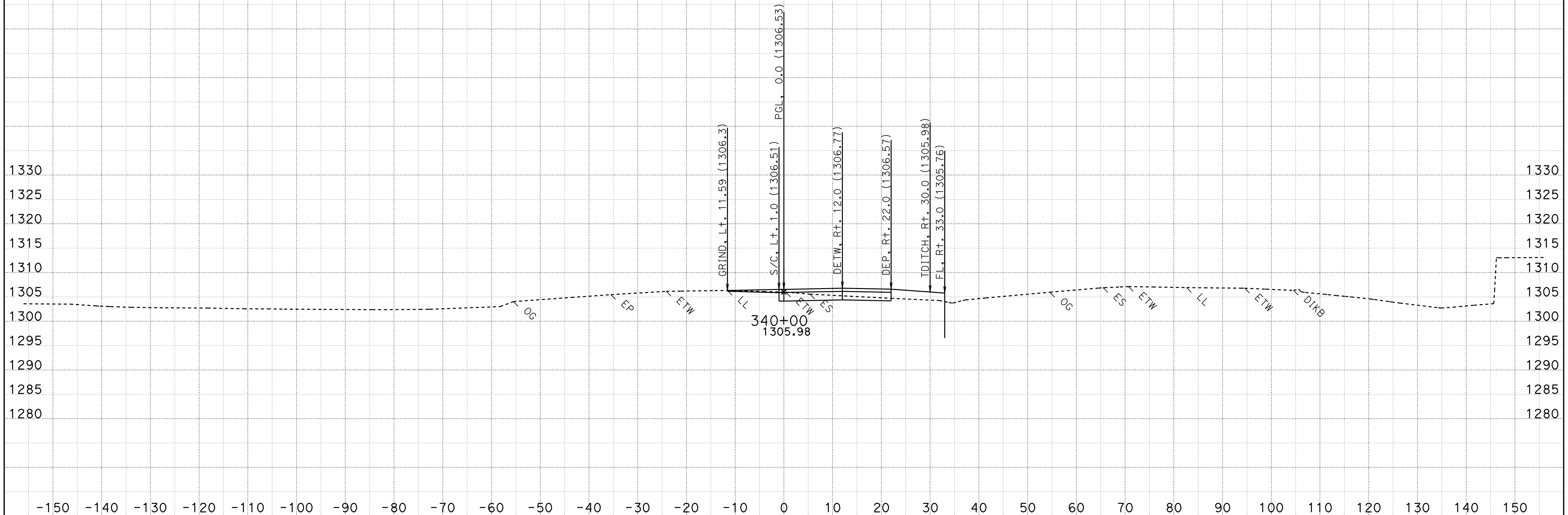
CONTRACT: 3a7121
 DIST/CO/RTE/PM: 03-ED 50-R2.9/6.7
 PROJECT ID: ED 50 HOV

SCALE: 1" = 10' Horiz.
 1" = 10' Vert.

All Dimensions are US Survey Feet

DWB1
CROSS SECTIONS
 SHEET 338 OF XXX

FOR EARTHWORK DEVELOPMENT ONLY



CREATED BY: G. Lopez (PGL IS THE PROFILE AT "DWB1" ALIGNMENT)
 DATE: 11/16/2011

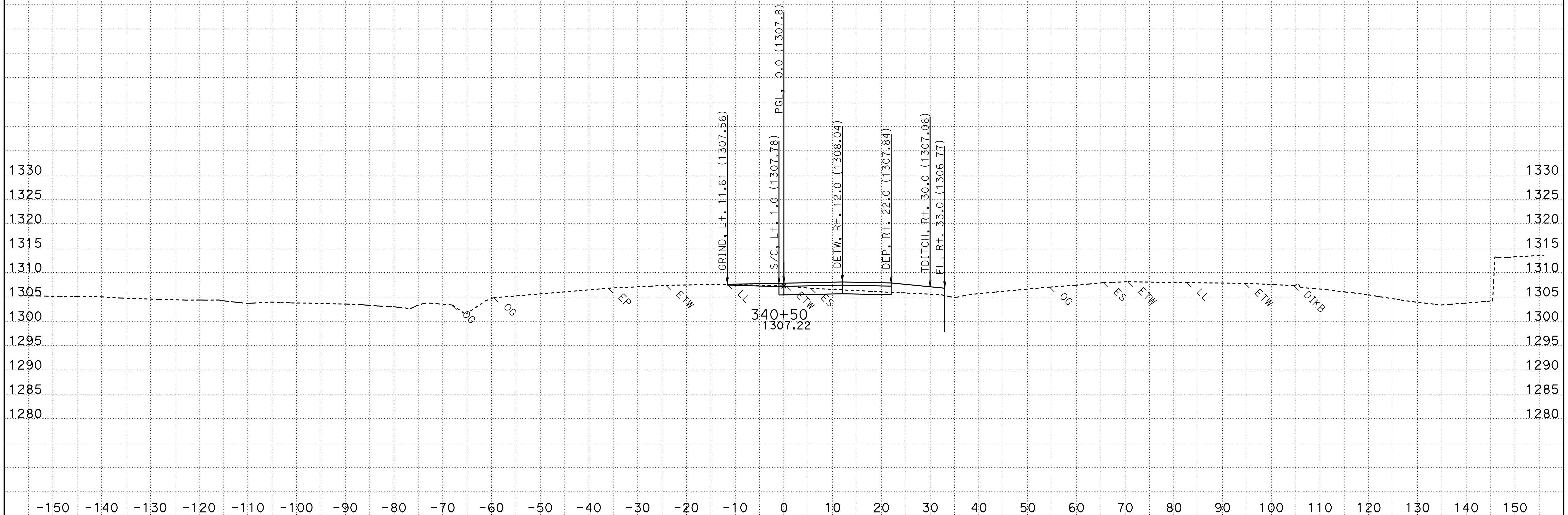
CONTRACT: 3a7121
 DIST/CO/RTE/PM: 03-ED 50-R2.9/6.7
 PROJECT ID: ED 50 HOV

SCALE: 1" = 10' Horiz.
 1" = 10' Vert.

All Dimensions are US Survey Feet

DWB1
CROSS SECTIONS
 SHEET 339 OF XXX

FOR EARTHWORK DEVELOPMENT ONLY



CREATED BY: G. Lopez (PGL IS THE PROFILE AT "DWB1" ALIGNMENT)
 DATE: 11/16/2011

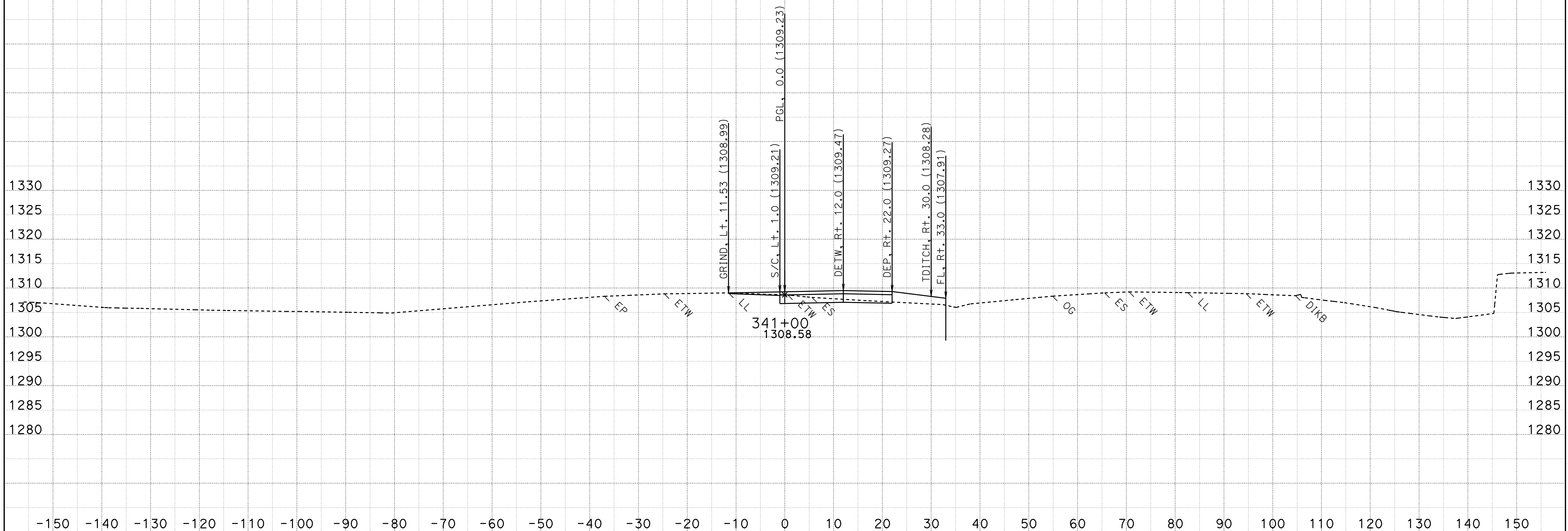
CONTRACT: 3a7121
 DIST/CO/RTE/PM: 03-ED 50-R2.9/6.7
 PROJECT ID: ED 50 HOV

SCALE: 1" = 10' Horiz.
 1" = 10' Vert.

All Dimensions are US Survey Feet

DWB1
CROSS SECTIONS
 SHEET 340 OF XXX

FOR EARTHWORK DEVELOPMENT ONLY



CREATED BY: G. Lopez (PGL IS THE PROFILE AT "DWB1" ALIGNMENT)
 DATE: 11/16/2011

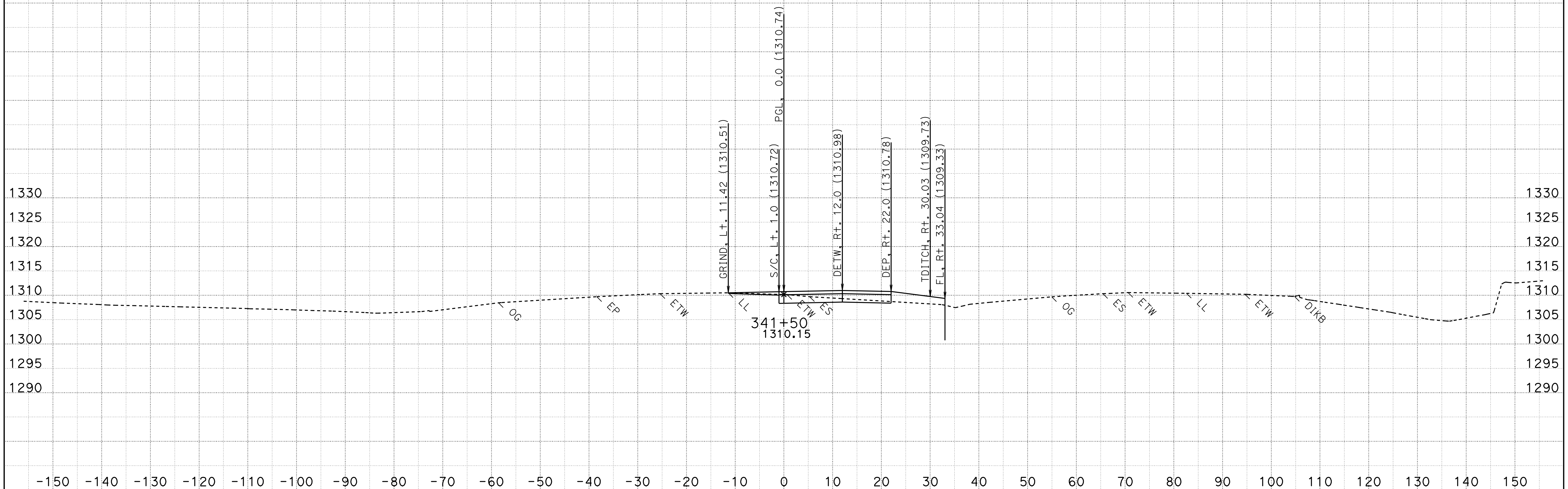
CONTRACT: 3a7121
 DIST/CO/RTE/PM: 03-ED 50-R2.9/6.7
 PROJECT ID: ED 50 HOV

SCALE: 1" = 10' Horiz.
 1" = 10' Vert.

All Dimensions are US Survey Feet

DWB1
CROSS SECTIONS
 SHEET 341 OF XXX

FOR EARTHWORK DEVELOPMENT ONLY



CREATED BY: G. Lopez (PGL IS THE PROFILE AT "DWB1" ALIGNMENT)
 DATE: 11/16/2011

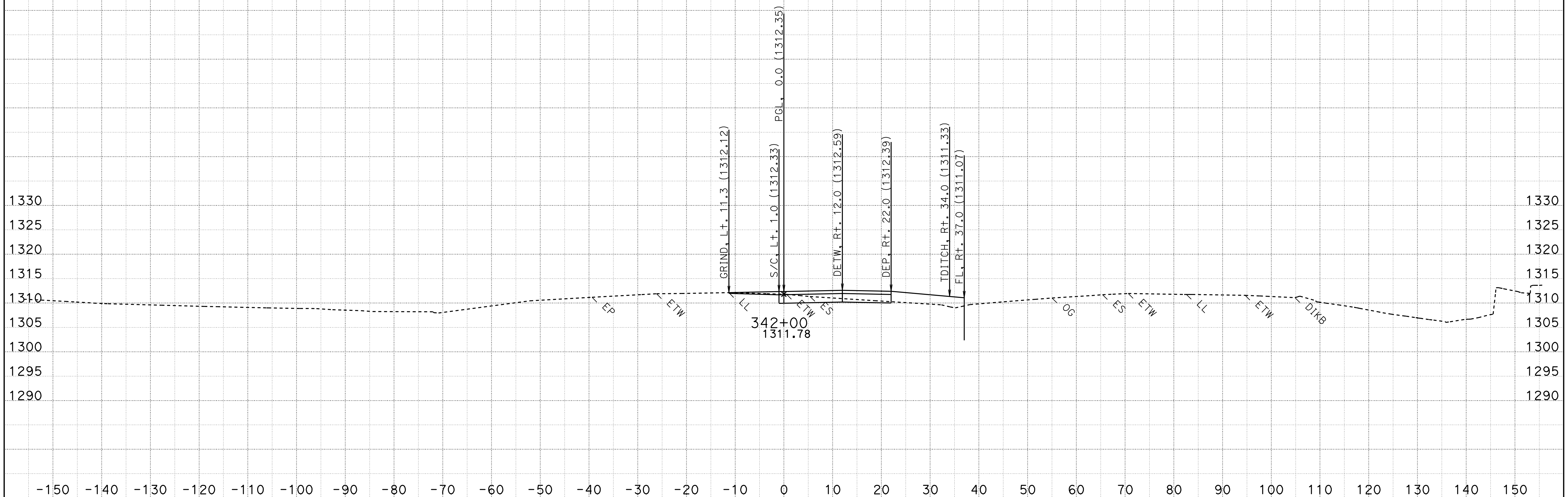
CONTRACT: 3a7121
 DIST/CO/RTE/PM: 03-ED 50-R2.9/6.7
 PROJECT ID: ED 50 HOV

SCALE: 1" = 10' Horiz.
 1" = 10' Vert.

All Dimensions are US Survey Feet

DWB1
CROSS SECTIONS
 SHEET 342 OF XXX

FOR EARTHWORK DEVELOPMENT ONLY



CREATED BY: G. Lopez (PGL IS THE PROFILE AT "DWB1" ALIGNMENT)
 DATE: 11/16/2011

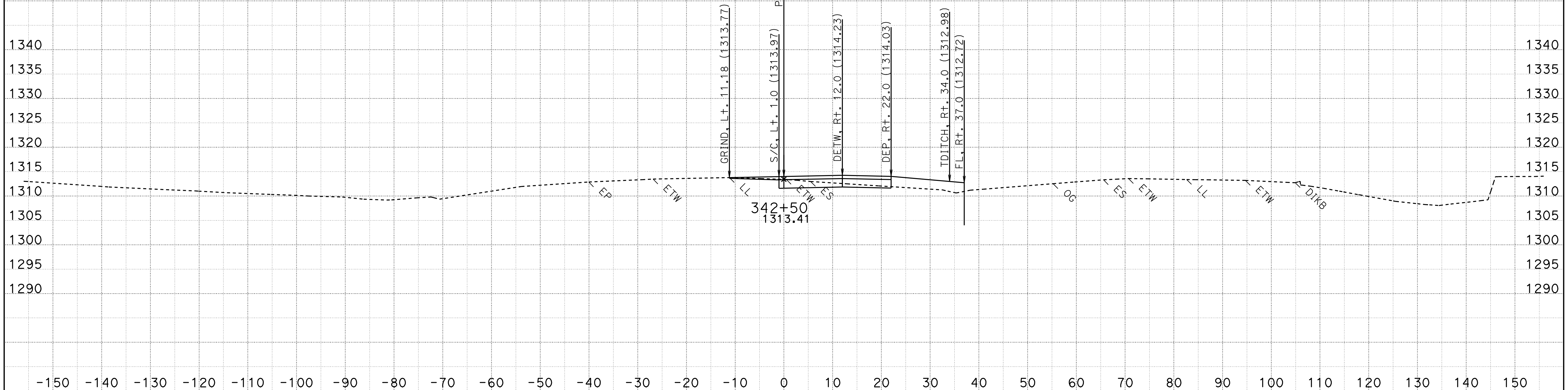
CONTRACT: 3a7121
 DIST/CO/RTE/PM: 03-ED 50-R2.9/6.7
 PROJECT ID: ED 50 HOV

SCALE: 1" = 10' Horiz.
 1" = 10' Vert.

All Dimensions are US Survey Feet

DWB1
CROSS SECTIONS
 SHEET 343 OF XXX

FOR EARTHWORK DEVELOPMENT ONLY



CREATED BY: G. Lopez (PGL IS THE PROFILE AT "DWB1" ALIGNMENT)
 DATE: 11/16/2011

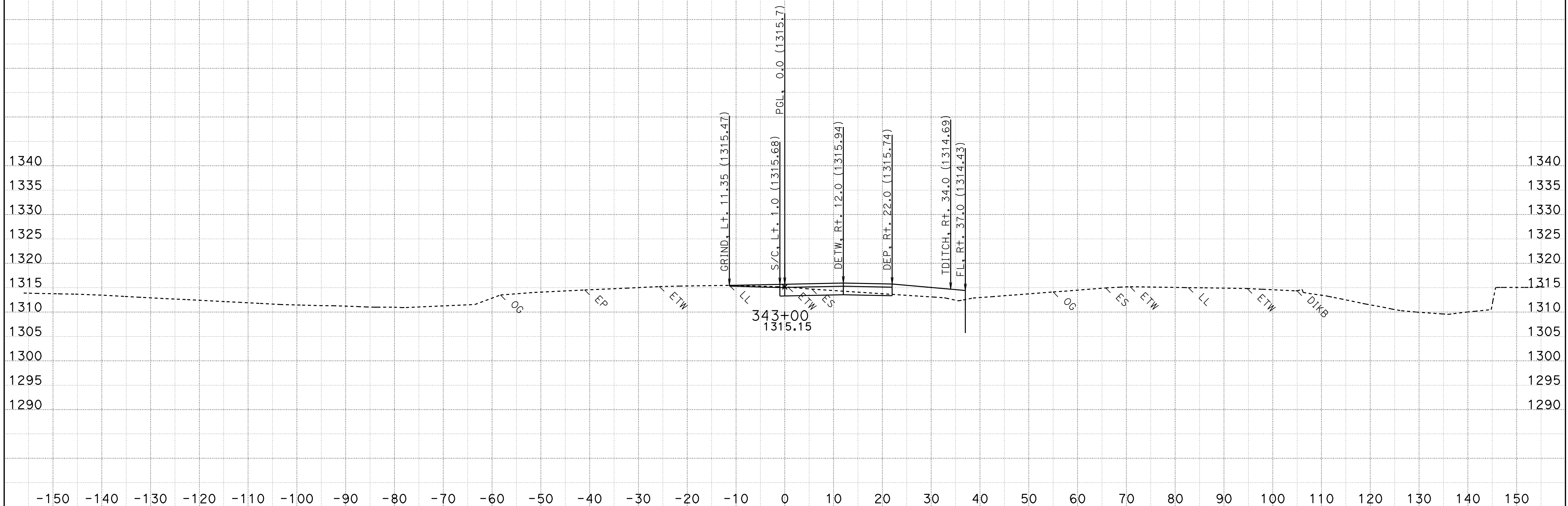
CONTRACT: 3a7121
 DIST/CO/RTE/PM: 03-ED 50-R2.9/6.7
 PROJECT ID: ED 50 HOV

SCALE: 1" = 10' Horiz.
 1" = 10' Vert.

All Dimensions are US Survey Feet

DWB1
CROSS SECTIONS
 SHEET 344 OF XXX

FOR EARTHWORK DEVELOPMENT ONLY



CREATED BY: G. Lopez (PGL IS THE PROFILE AT "DWB1" ALIGNMENT)
 DATE: 11/16/2011

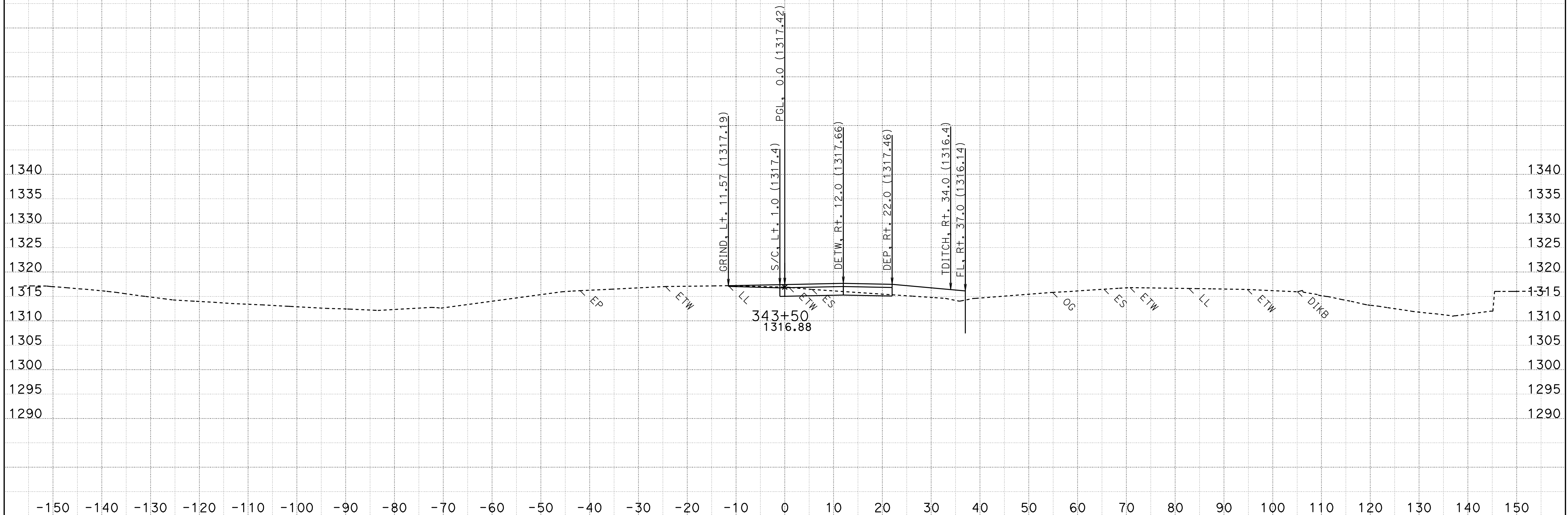
CONTRACT: 3a7121
 DIST/CO/RTE/PM: 03-ED 50-R2.9/6.7
 PROJECT ID: ED 50 HOV

SCALE: 1" = 10' Horiz.
 1" = 10' Vert.

All Dimensions are US Survey Feet

DWB1
CROSS SECTIONS
 SHEET 345 OF XXX

FOR EARTHWORK DEVELOPMENT ONLY



CREATED BY: G. Lopez (PGL IS THE PROFILE AT "DWB1" ALIGNMENT)
 DATE: 11/16/2011

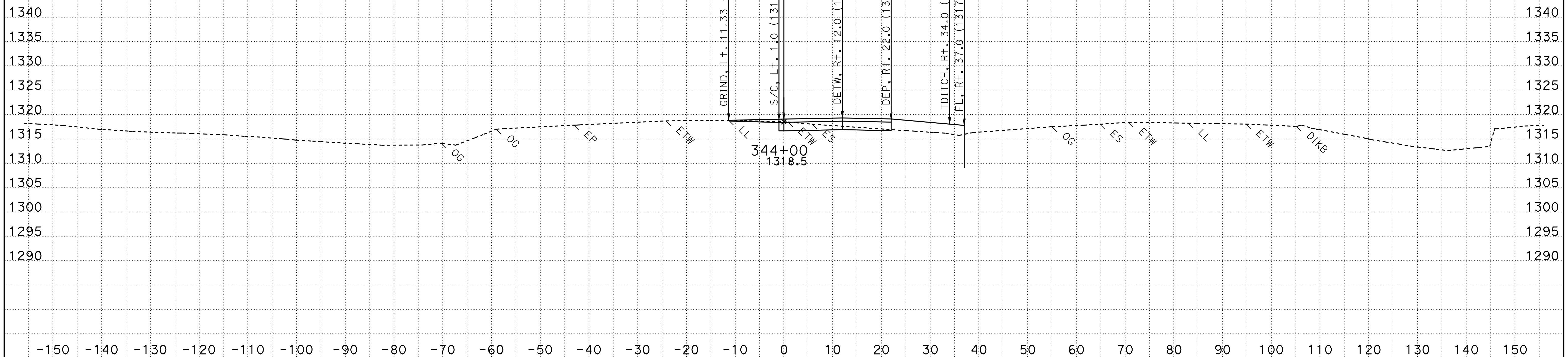
CONTRACT: 3a7121
 DIST/CO/RTE/PM: 03-ED 50-R2.9/6.7
 PROJECT ID: ED 50 HOV

SCALE: 1" = 10' Horiz.
 1" = 10' Vert.

All Dimensions are US Survey Feet

DWB1
CROSS SECTIONS
 SHEET 346 OF XXX

FOR EARTHWORK DEVELOPMENT ONLY



CREATED BY: G. Lopez (PGL IS THE PROFILE AT "DWB1" ALIGNMENT)
 DATE: 11/16/2011

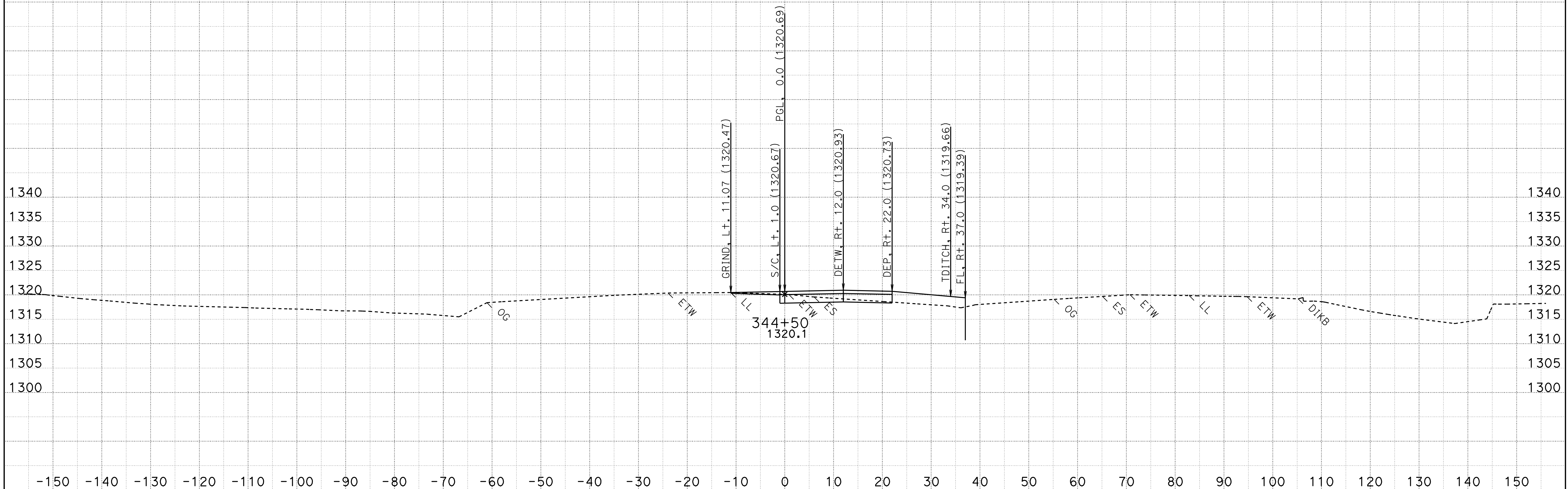
CONTRACT: 3a7121
 DIST/CO/RTE/PM: 03-ED 50-R2.9/6.7
 PROJECT ID: ED 50 HOV

SCALE: 1" = 10' Horiz.
 1" = 10' Vert.

All Dimensions are US Survey Feet

DWB1
CROSS SECTIONS
 SHEET 347 OF XXX

FOR EARTHWORK DEVELOPMENT ONLY



CREATED BY: G. Lopez (PGL IS THE PROFILE AT "DWB1" ALIGNMENT)
 DATE: 11/16/2011

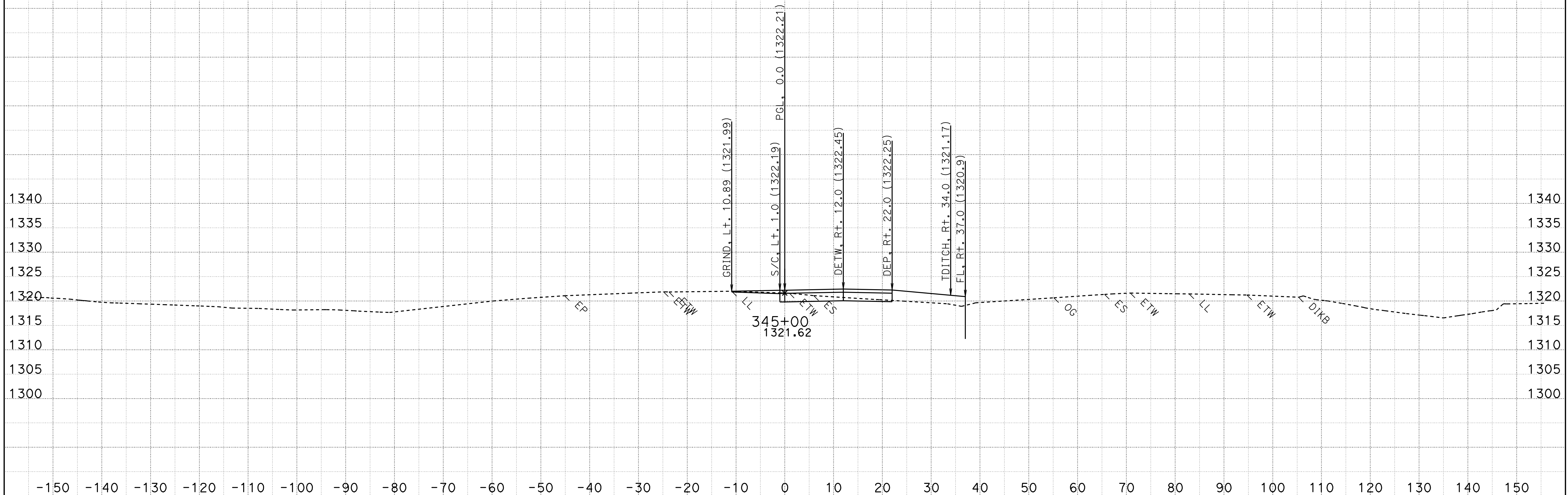
CONTRACT: 3a7121
 DIST/CO/RTE/PM: 03-ED 50-R2.9/6.7
 PROJECT ID: ED 50 HOV

SCALE: 1" = 10' Horiz.
 1" = 10' Vert.

All Dimensions are US Survey Feet

DWB1
CROSS SECTIONS
 SHEET 348 OF XXX

FOR EARTHWORK DEVELOPMENT ONLY



CREATED BY: G. Lopez (PGL IS THE PROFILE AT "DWB1" ALIGNMENT)
 DATE: 11/16/2011

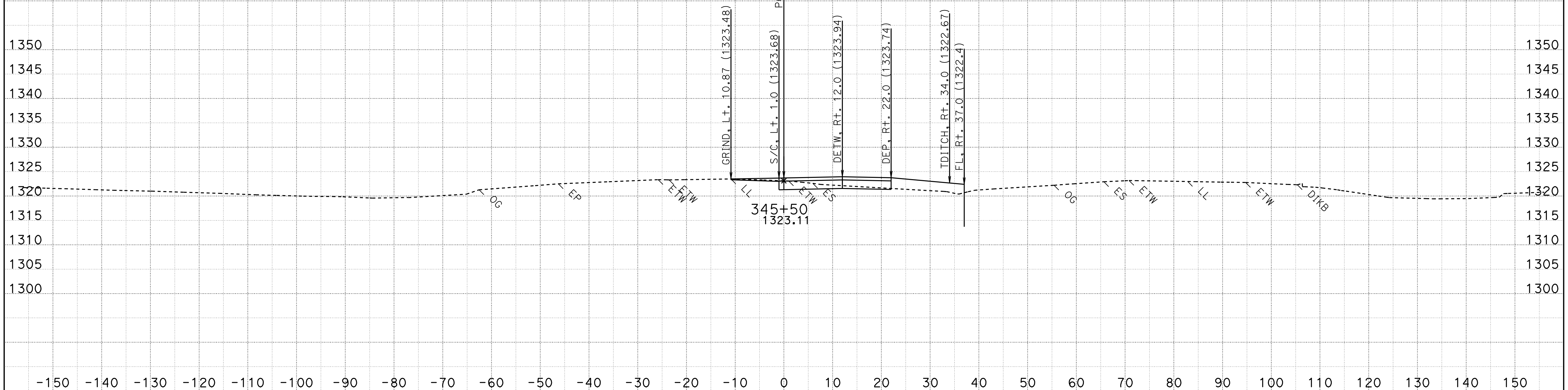
CONTRACT: 3a7121
 DIST/CO/RTE/PM: 03-ED 50-R2.9/6.7
 PROJECT ID: ED 50 HOV

SCALE: 1" = 10' Horiz.
 1" = 10' Vert.

All Dimensions are US Survey Feet

DWB1
CROSS SECTIONS
 SHEET 349 OF XXX

FOR EARTHWORK DEVELOPMENT ONLY



CREATED BY: G. Lopez (PGL IS THE PROFILE AT "DWB1" ALIGNMENT)
 DATE: 11/16/2011

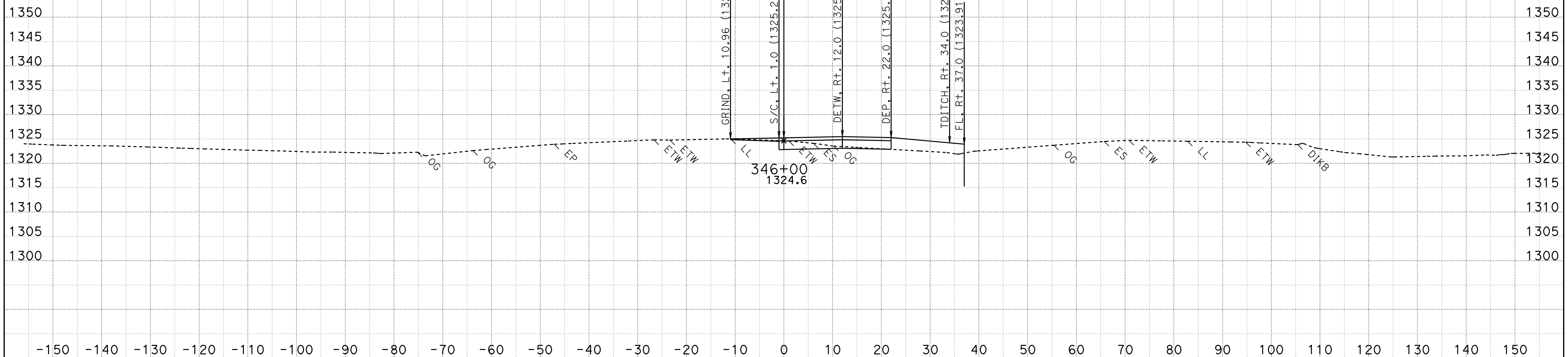
CONTRACT: 3a7121
 DIST/CO/RTE/PM: 03-ED 50-R2.9/6.7
 PROJECT ID: ED 50 HOV

SCALE: 1" = 10' Horiz.
 1" = 10' Vert.

All Dimensions are US Survey Feet

DWB1
CROSS SECTIONS
 SHEET 350 OF XXX

FOR EARTHWORK DEVELOPMENT ONLY



CREATED BY: G. Lopez (PGL IS THE PROFILE AT "DWB1" ALIGNMENT)
 DATE: 11/16/2011

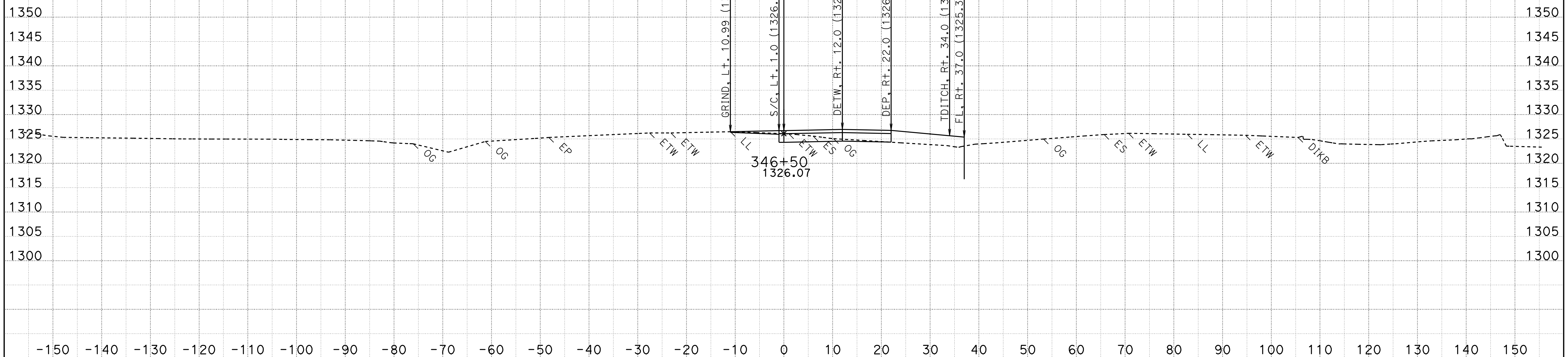
CONTRACT: 3a7121
 DIST/CO/RTE/PM: 03-ED 50-R2.9/6.7
 PROJECT ID: ED 50 HOV

SCALE: 1" = 10' Horiz.
 1" = 10' Vert.

All Dimensions are US Survey Feet

DWB1
CROSS SECTIONS
 SHEET 351 OF XXX

FOR EARTHWORK DEVELOPMENT ONLY



CREATED BY: G. Lopez (PGL IS THE PROFILE AT "DWB1" ALIGNMENT)
 DATE: 11/16/2011

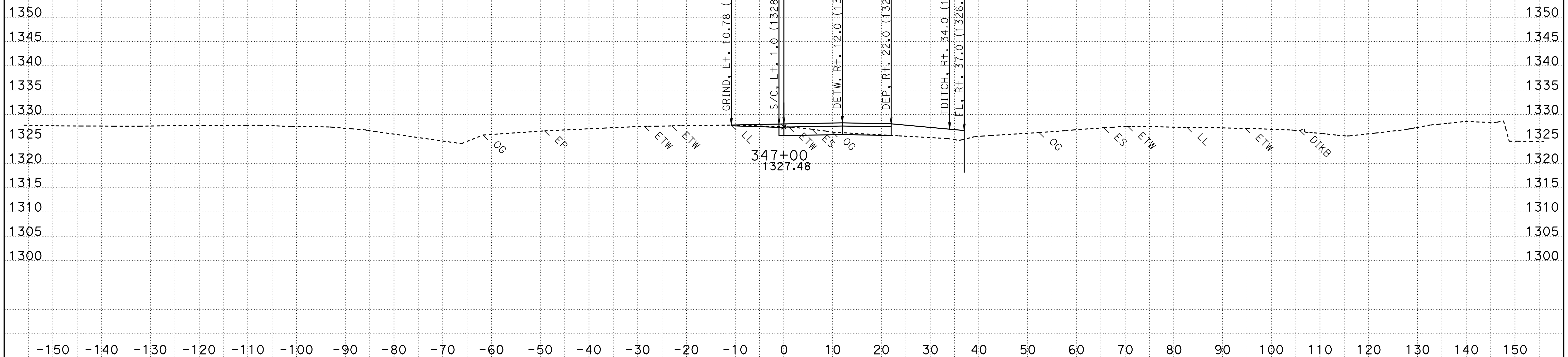
CONTRACT: 3a7121
 DIST/CO/RTE/PM: 03-ED 50-R2.9/6.7
 PROJECT ID: ED 50 HOV

SCALE: 1" = 10' Horiz.
 1" = 10' Vert.

All Dimensions are US Survey Feet

DWB1
CROSS SECTIONS
 SHEET 352 OF XXX

FOR EARTHWORK DEVELOPMENT ONLY



CREATED BY: G. Lopez (PGL IS THE PROFILE AT "DWB1" ALIGNMENT)
 DATE: 11/16/2011

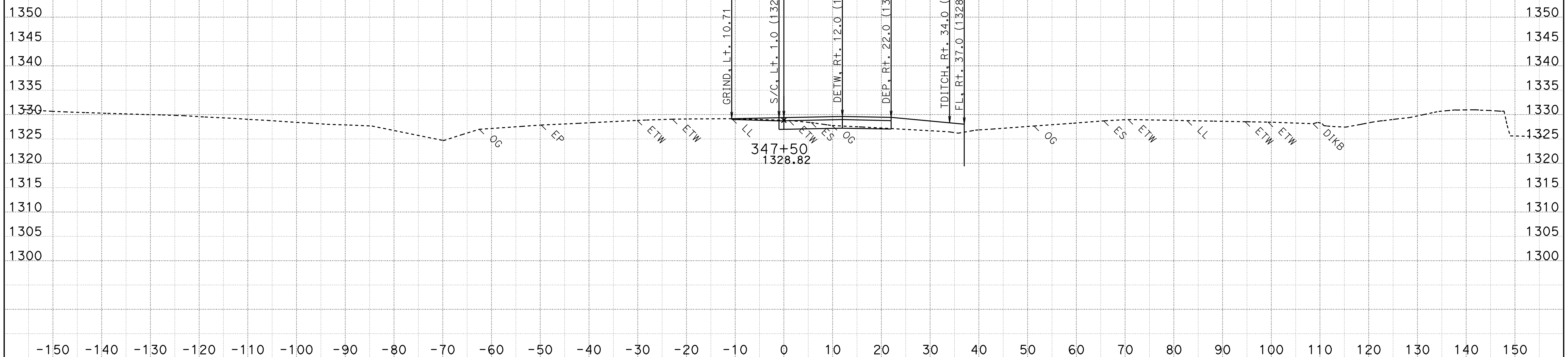
CONTRACT: 3a7121
 DIST/CO/RTE/PM: 03-ED 50-R2.9/6.7
 PROJECT ID: ED 50 HOV

SCALE: 1" = 10' Horiz.
 1" = 10' Vert.

All Dimensions are US Survey Feet

DWB1
CROSS SECTIONS
 SHEET 353 OF XXX

FOR EARTHWORK DEVELOPMENT ONLY



CREATED BY: G. Lopez (PGL IS THE PROFILE AT "DWB1" ALIGNMENT)
 DATE: 11/16/2011

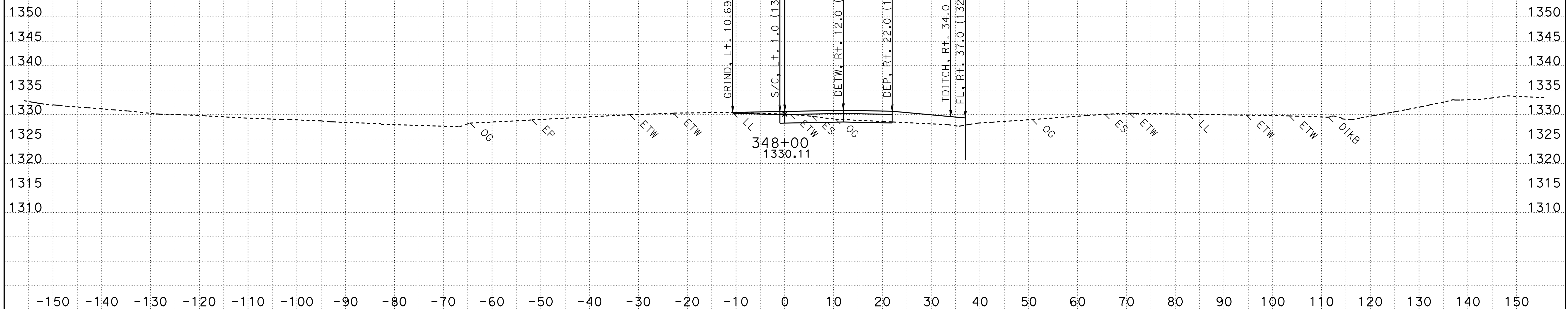
CONTRACT: 3a7121
 DIST/CO/RTE/PM: 03-ED 50-R2.9/6.7
 PROJECT ID: ED 50 HOV

SCALE: 1" = 10' Horiz.
 1" = 10' Vert.

All Dimensions are US Survey Feet

DWB1
CROSS SECTIONS
 SHEET 354 OF XXX

FOR EARTHWORK DEVELOPMENT ONLY



CREATED BY: G. Lopez (PGL IS THE PROFILE AT "DWB1" ALIGNMENT)
 DATE: 11/16/2011

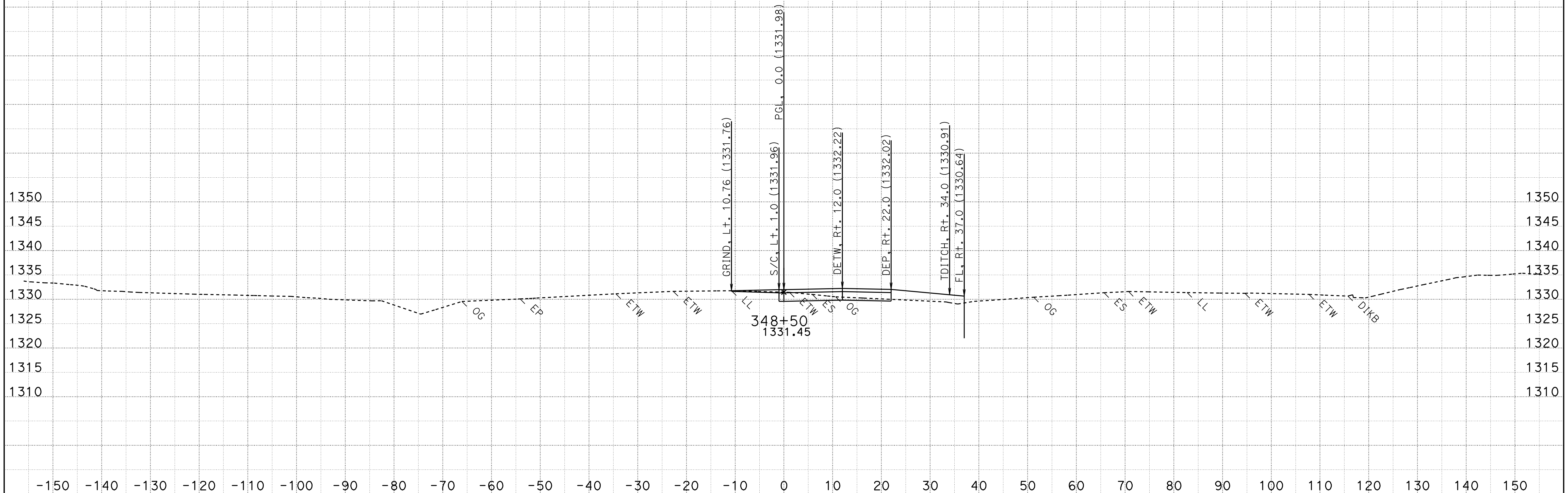
CONTRACT: 3a7121
 DIST/CO/RTE/PM: 03-ED 50-R2.9/6.7
 PROJECT ID: ED 50 HOV

SCALE: 1" = 10' Horiz.
 1" = 10' Vert.

All Dimensions are US Survey Feet

DWB1
CROSS SECTIONS
 SHEET 355 OF XXX

FOR EARTHWORK DEVELOPMENT ONLY



CREATED BY: G. Lopez (PGL IS THE PROFILE AT "DWB1" ALIGNMENT)
 DATE: 11/16/2011

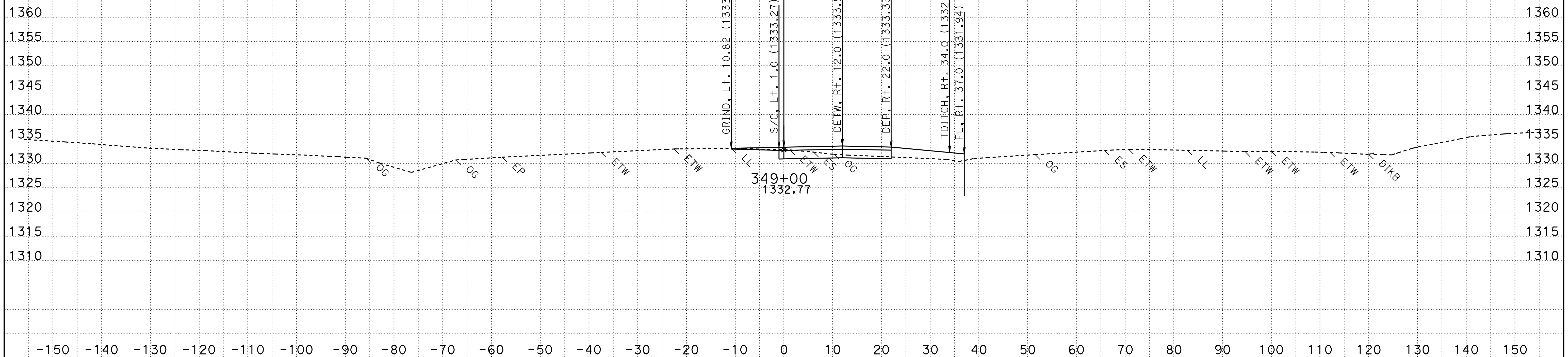
CONTRACT: 3a7121
 DIST/CO/RTE/PM: 03-ED 50-R2.9/6.7
 PROJECT ID: ED 50 HOV

SCALE: 1" = 10' Horiz.
 1" = 10' Vert.

All Dimensions are US Survey Feet

DWB1
CROSS SECTIONS
 SHEET 356 OF XXX

FOR EARTHWORK DEVELOPMENT ONLY



CREATED BY: G. Lopez (PGL IS THE PROFILE AT "DWB1" ALIGNMENT)
 DATE: 11/16/2011

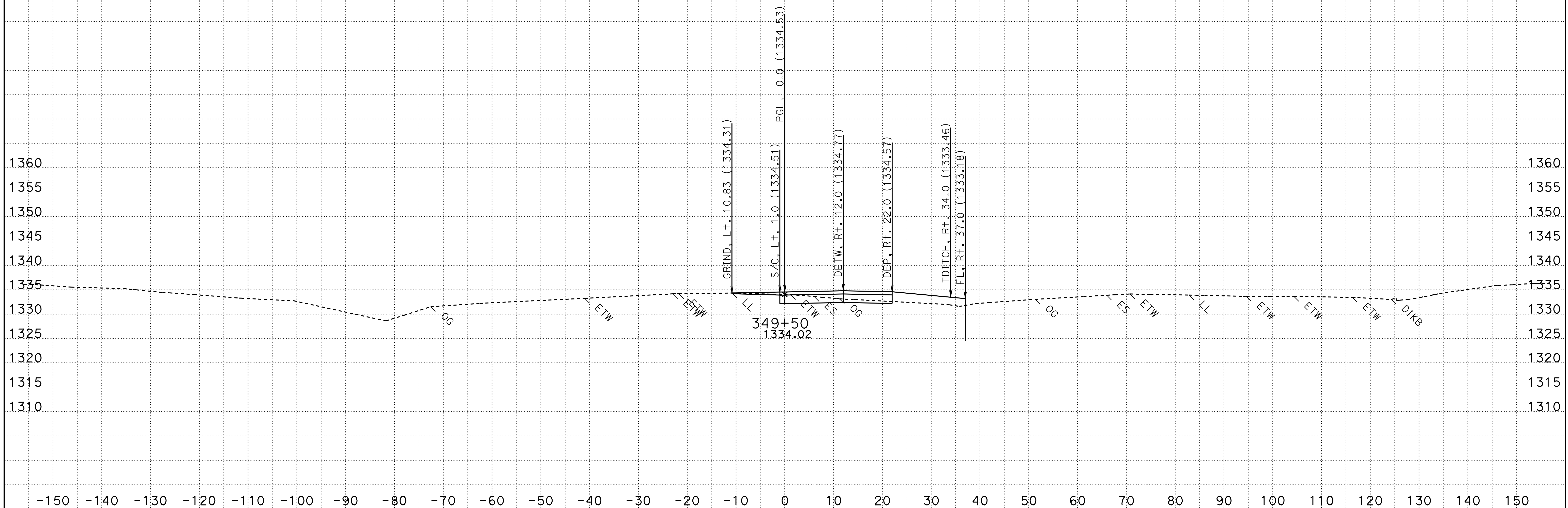
CONTRACT: 3a7121
 DIST/CO/RTE/PM: 03-ED 50-R2.9/6.7
 PROJECT ID: ED 50 HOV

SCALE: 1" = 10' Horiz.
 1" = 10' Vert.

All Dimensions are US Survey Feet

DWB1
CROSS SECTIONS
 SHEET 357 OF XXX

FOR EARTHWORK DEVELOPMENT ONLY



CREATED BY: G. Lopez (PGL IS THE PROFILE AT "DWB1" ALIGNMENT)
 DATE: 11/16/2011

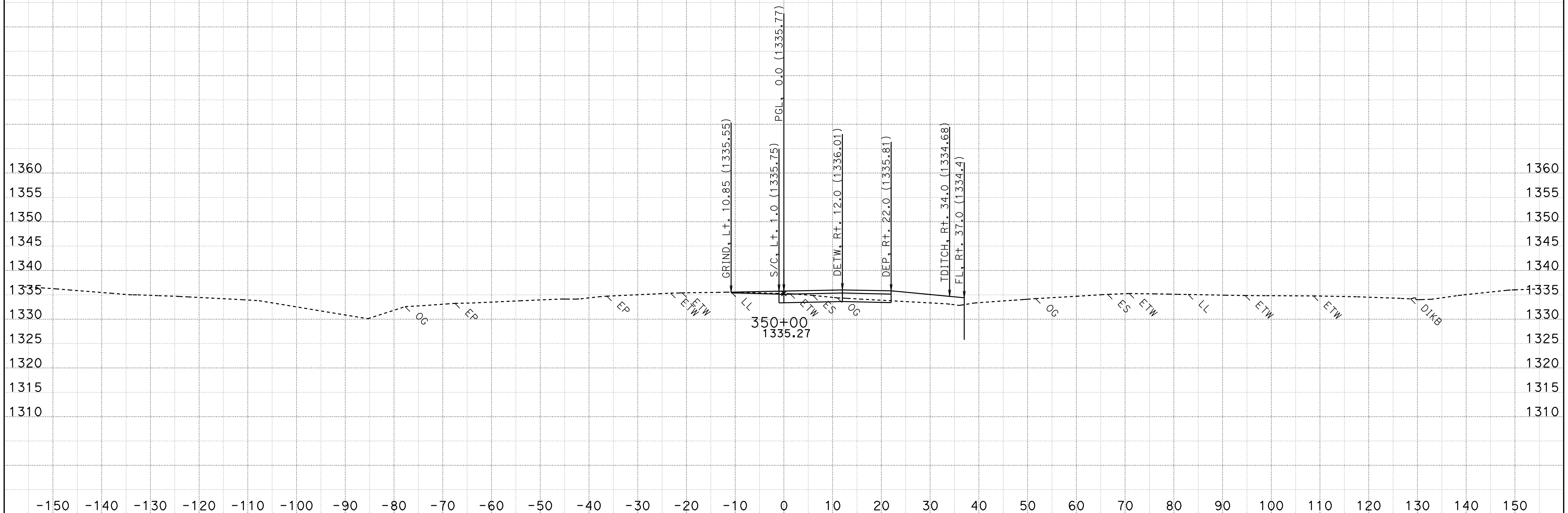
CONTRACT: 3a7121
 DIST/CO/RTE/PM: 03-ED 50-R2.9/6.7
 PROJECT ID: ED 50 HOV

SCALE: 1" = 10' Horiz.
 1" = 10' Vert.

All Dimensions are US Survey Feet

DWB1
CROSS SECTIONS
 SHEET 358 OF XXX

FOR EARTHWORK DEVELOPMENT ONLY



CREATED BY: G. Lopez (PGL IS THE PROFILE AT "DWB1" ALIGNMENT)
 DATE: 11/16/2011

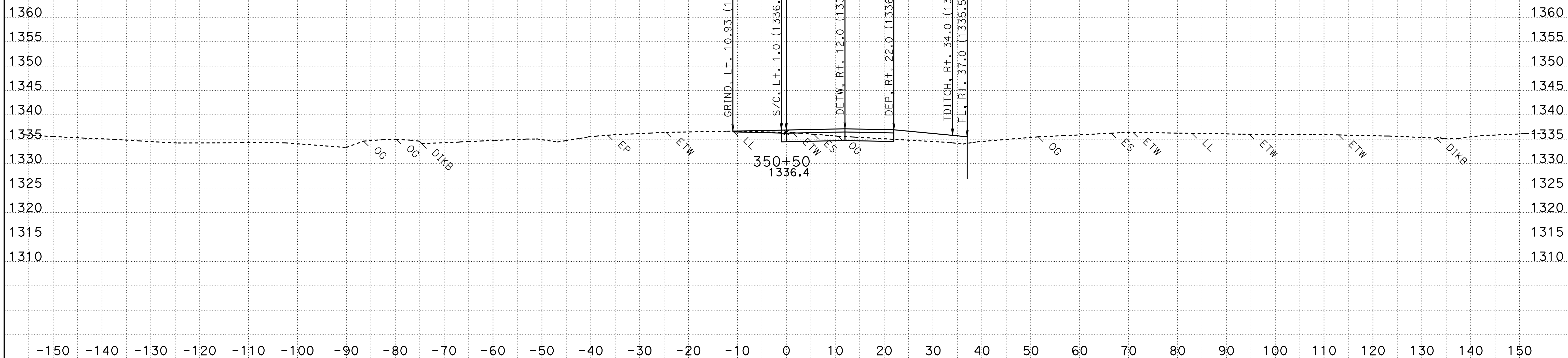
CONTRACT: 3a7121
 DIST/CO/RTE/PM: 03-ED 50-R2.9/6.7
 PROJECT ID: ED 50 HOV

SCALE: 1" = 10' Horiz.
 1" = 10' Vert.

All Dimensions are US Survey Feet

DWB1
CROSS SECTIONS
 SHEET 359 OF XXX

FOR EARTHWORK DEVELOPMENT ONLY



CREATED BY: G. Lopez (PGL IS THE PROFILE AT "DWB1" ALIGNMENT)
 DATE: 11/16/2011

CONTRACT: 3a7121
 DIST/CO/RTE/PM: 03-ED 50-R2.9/6.7
 PROJECT ID: ED 50 HOV

SCALE: 1" = 10' Horiz.
 1" = 10' Vert.

All Dimensions are US Survey Feet

DWB1
CROSS SECTIONS
 SHEET 360 OF XXX