

STATE OF CALIFORNIA - DEPARTMENT OF TRANSPORTATION
Caltrans

NOTES:
 1. UTILITIES CALLOUTS ARE TO TOP OF UTILITY.
 2. NOT ALL UTILITIES ARE SHOWN.


"L" LINE

Dist	COUNTY	ROUTE	POST MILES TOTAL PROJECT	SHEET No.	TOTAL SHEETS

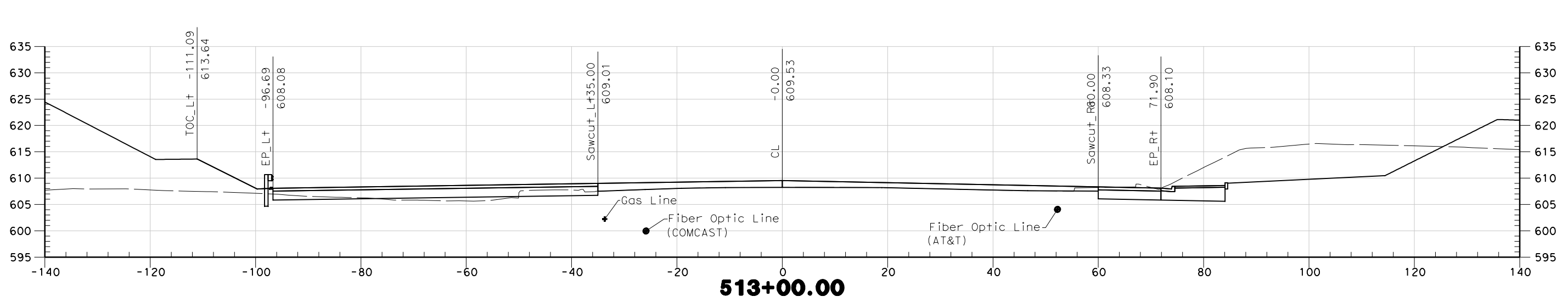
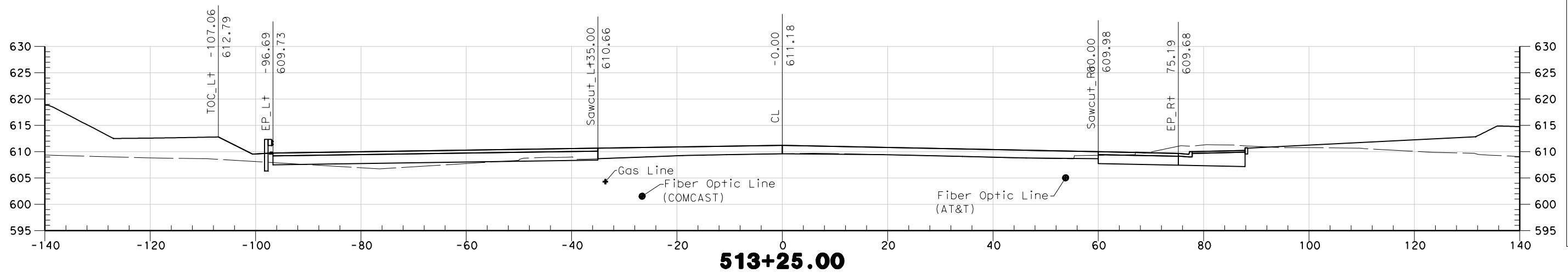
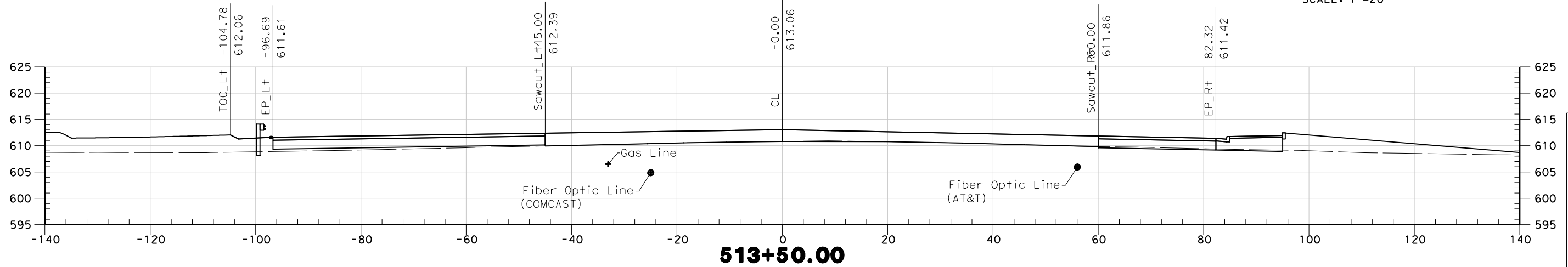
REGISTERED CIVIL ENGINEER DATE _____

PLANS APPROVAL DATE _____

THE STATE OF CALIFORNIA OR ITS OFFICERS OR AGENTS SHALL NOT BE RESPONSIBLE FOR THE ACCURACY OR COMPLETENESS OF SCANNED COPIES OF THIS PLAN SHEET.



SCALE: 1"=20'



Sta. "L" 513+00 to Sta. "L" 513+50

STATE OF CALIFORNIA - DEPARTMENT OF TRANSPORTATION
Caltrans

NOTES:
 1. UTILITIES CALLOUTS ARE TO TOP OF UTILITY.
 2. NOT ALL UTILITIES ARE SHOWN.

"L" LINE

Dist	COUNTY	ROUTE	POST MILES TOTAL PROJECT	SHEET No.	TOTAL SHEETS

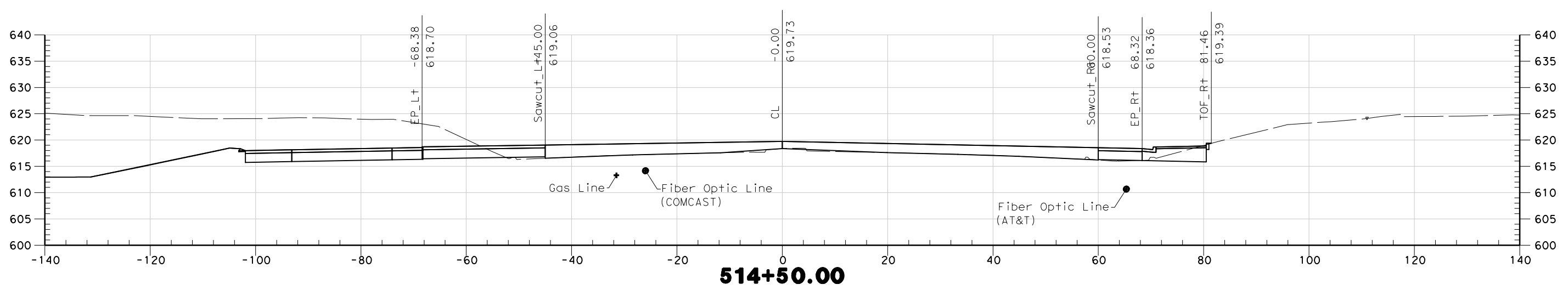
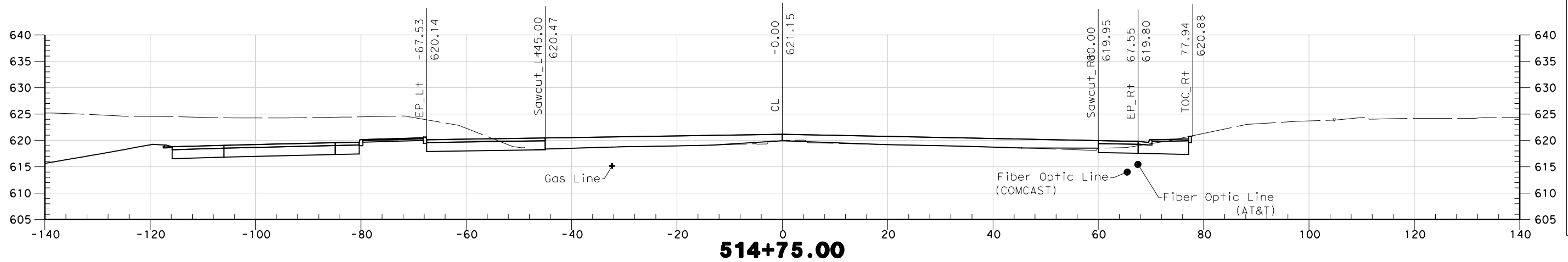
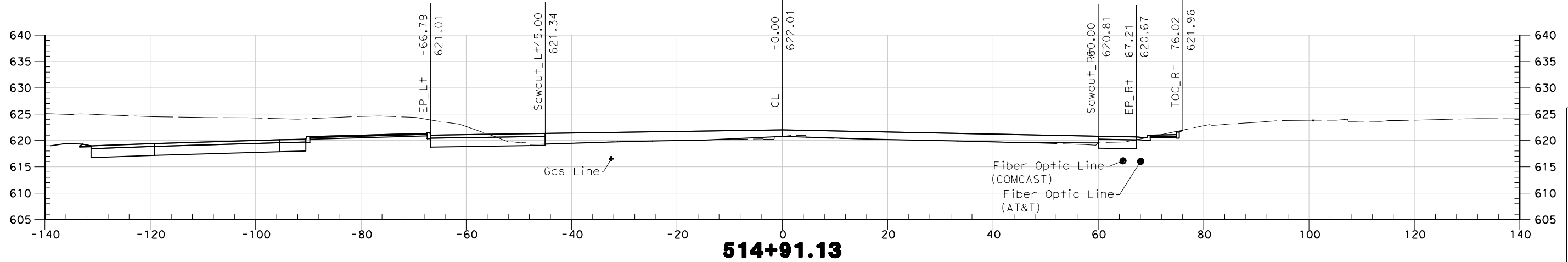
REGISTERED CIVIL ENGINEER DATE _____

PLANS APPROVAL DATE _____

THE STATE OF CALIFORNIA OR ITS OFFICERS OR AGENTS SHALL NOT BE RESPONSIBLE FOR THE ACCURACY OR COMPLETENESS OF SCANNED COPIES OF THIS PLAN SHEET.



SCALE: 1"=20'



Sto. "L" 514+50 to Sto. "L" 514+91

STATE OF CALIFORNIA - DEPARTMENT OF TRANSPORTATION
Caltrans

NOTES:
 1. UTILITIES CALLOUTS ARE TO TOP OF UTILITY.
 2. NOT ALL UTILITIES ARE SHOWN.

"L" LINE

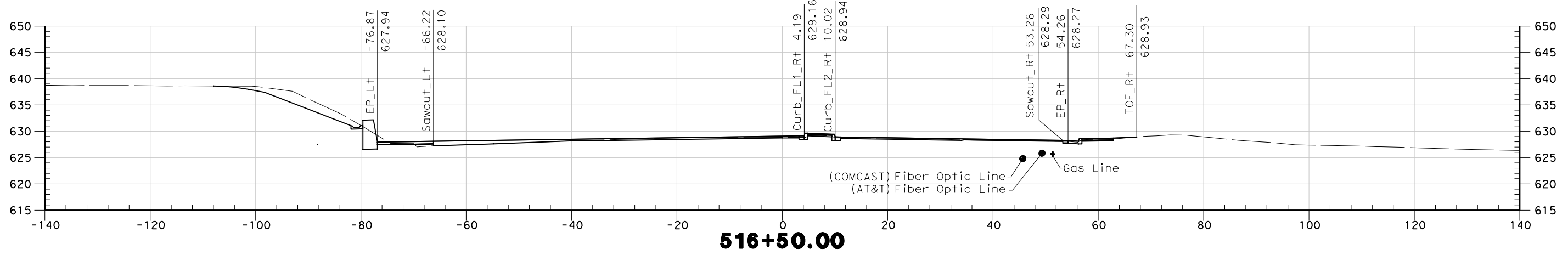
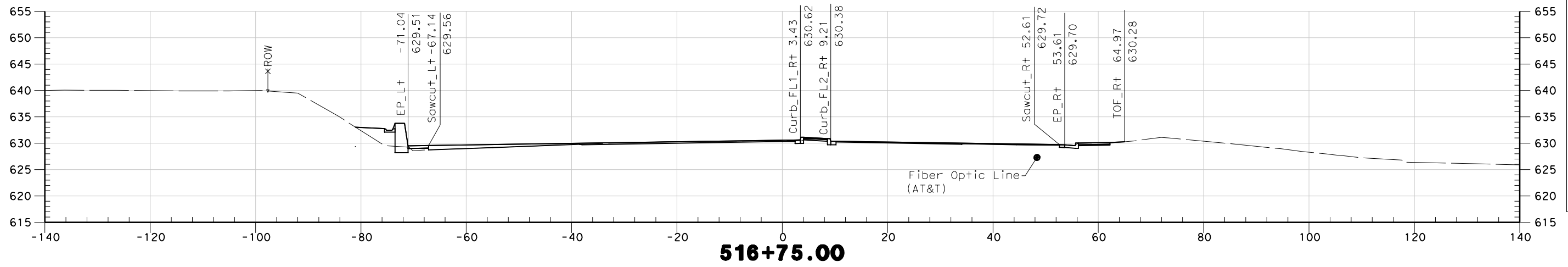
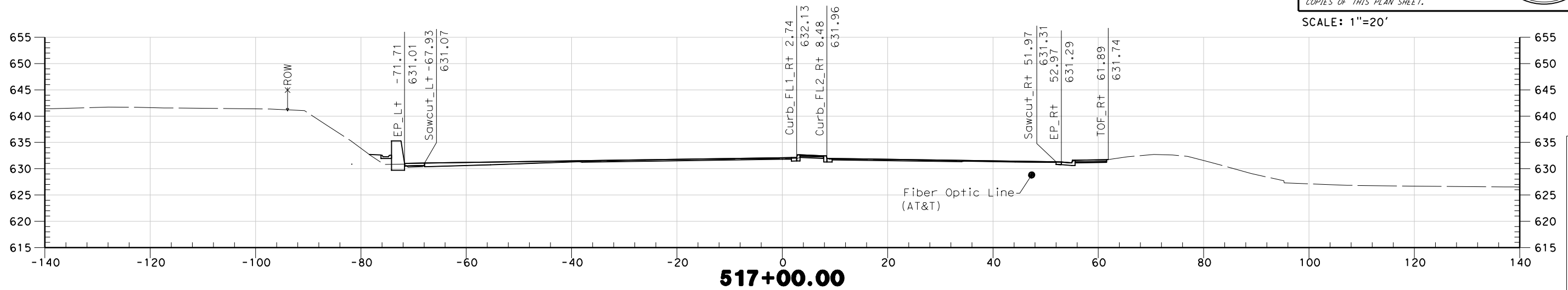
Dist	COUNTY	ROUTE	POST MILES TOTAL PROJECT	SHEET No.	TOTAL SHEETS

REGISTERED CIVIL ENGINEER DATE _____
 PLANS APPROVAL DATE _____

THE STATE OF CALIFORNIA OR ITS OFFICERS OR AGENTS SHALL NOT BE RESPONSIBLE FOR THE ACCURACY OR COMPLETENESS OF SCANNED COPIES OF THIS PLAN SHEET.



SCALE: 1"=20'



Sta. "L" 516+50 to Sta. "L" 517+00

STATE OF CALIFORNIA - DEPARTMENT OF TRANSPORTATION
Caltrans

NOTES:
 1. UTILITIES CALLOUTS ARE TO TOP OF UTILITY.
 2. NOT ALL UTILITIES ARE SHOWN.

"L" LINE

Dist	COUNTY	ROUTE	POST MILES TOTAL PROJECT	SHEET No.	TOTAL SHEETS

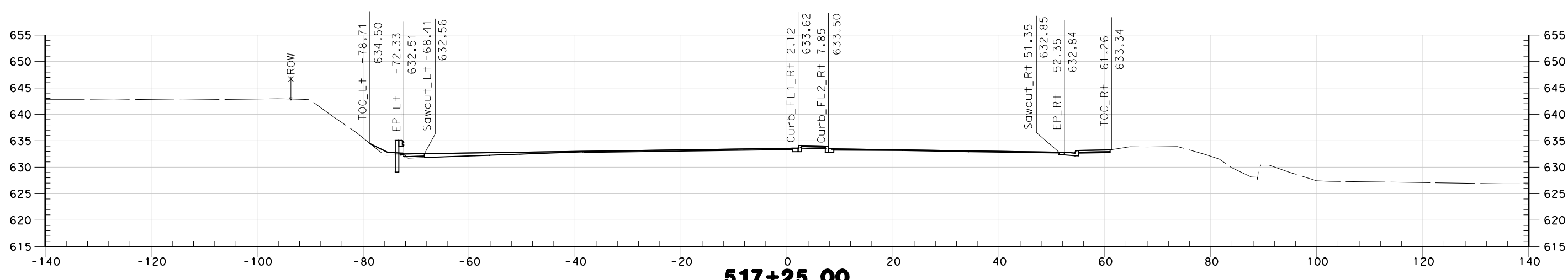
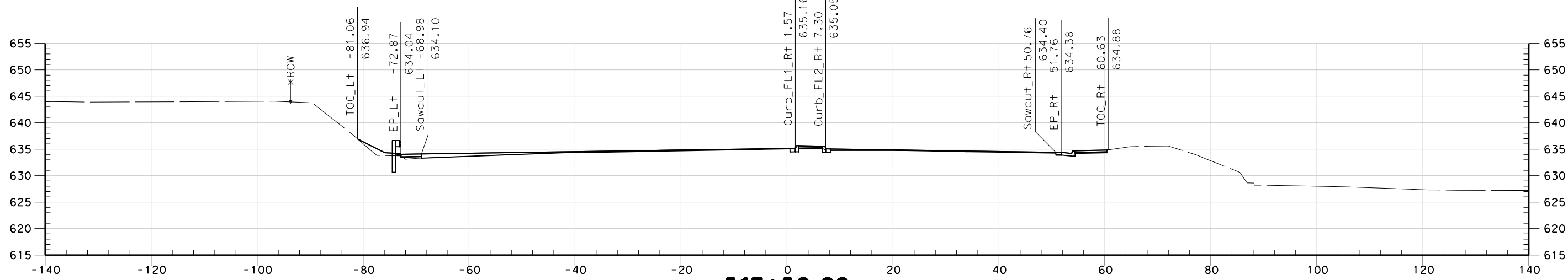
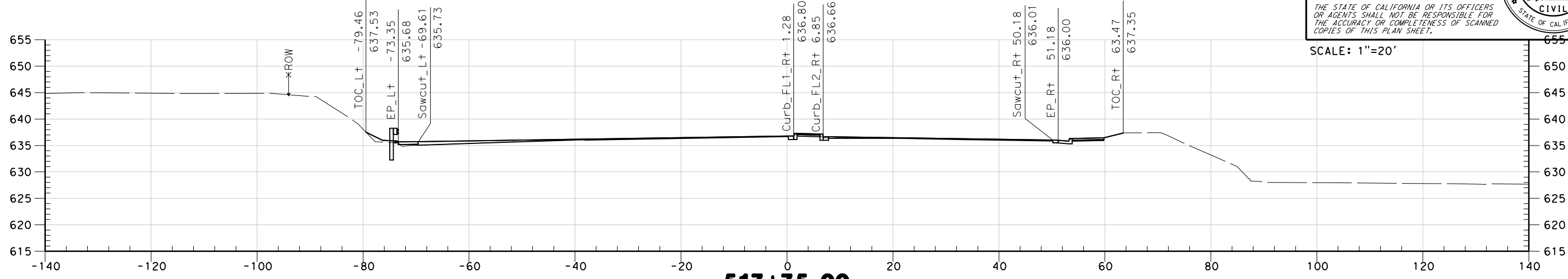
REGISTERED CIVIL ENGINEER	DATE
No.	
Exp.	
PLANS APPROVAL DATE	

THE STATE OF CALIFORNIA OR ITS OFFICERS OR AGENTS SHALL NOT BE RESPONSIBLE FOR THE ACCURACY OR COMPLETENESS OF SCANNED COPIES OF THIS PLAN SHEET.



SCALE: 1"=20'

Sto. "L" 517+25 to Sto. "L" 517+75



"L" LINE

NOTES:
 1. UTILITIES CALLOUTS ARE TO TOP OF UTILITY.
 2. NOT ALL UTILITIES ARE SHOWN.

Dist	COUNTY	ROUTE	POST MILES TOTAL PROJECT	SHEET No.	TOTAL SHEETS

REGISTERED CIVIL ENGINEER DATE _____

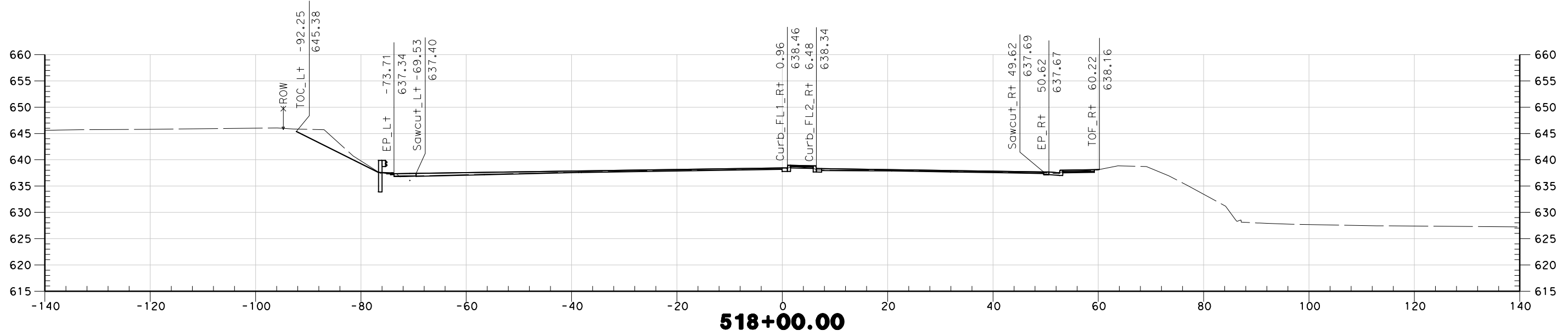
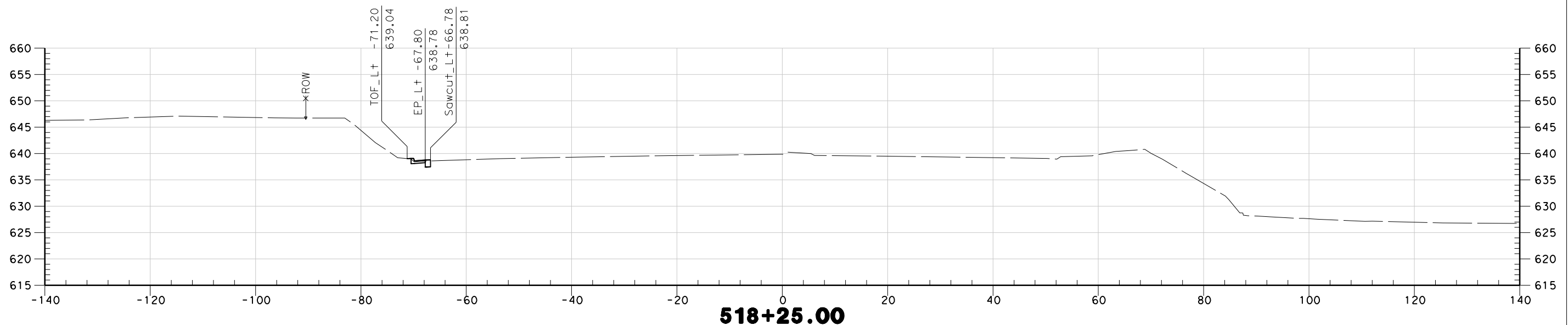
PLANS APPROVAL DATE _____

THE STATE OF CALIFORNIA OR ITS OFFICERS OR AGENTS SHALL NOT BE RESPONSIBLE FOR THE ACCURACY OR COMPLETENESS OF SCANNED COPIES OF THIS PLAN SHEET.

SCALE: 1"=20'



STATE OF CALIFORNIA - DEPARTMENT OF TRANSPORTATION	FUNCTIONAL SUPERVISOR	CALCULATED-DESIGNED BY	REVISOR BY
Caltrans		CHECKED BY	DATE REVISED




Sta. "L" 518+00 to Sta. "L" 518+25

NOTES:
 1. UTILITIES CALLOUTS ARE TO TOP OF UTILITY.
 2. NOT ALL UTILITIES ARE SHOWN.

"L" LINE

Dist	COUNTY	ROUTE	POST MILES TOTAL PROJECT	SHEET No.	TOTAL SHEETS
REGISTERED CIVIL ENGINEER			DATE		
PLANS APPROVAL DATE					
<small>THE STATE OF CALIFORNIA OR ITS OFFICERS OR AGENTS SHALL NOT BE RESPONSIBLE FOR THE ACCURACY OR COMPLETENESS OF SCANNED COPIES OF THIS PLAN SHEET.</small>					



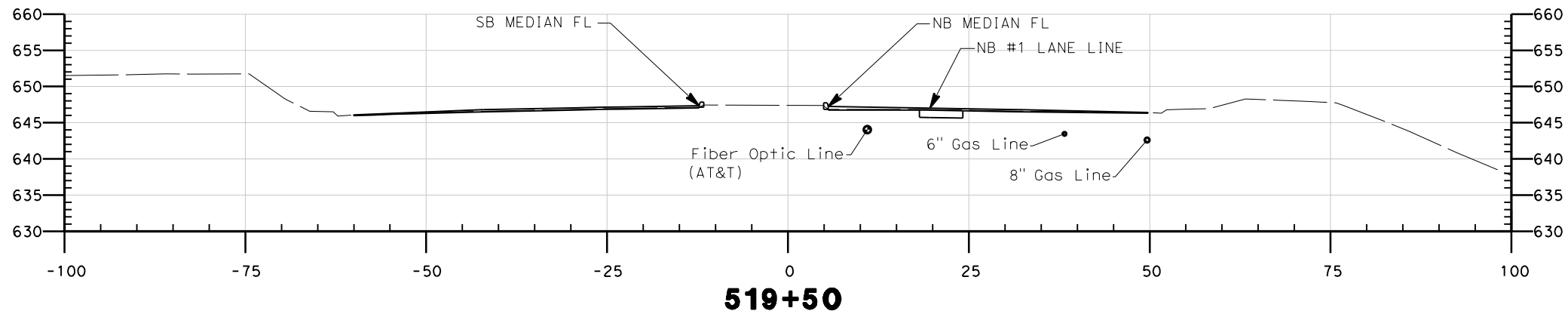
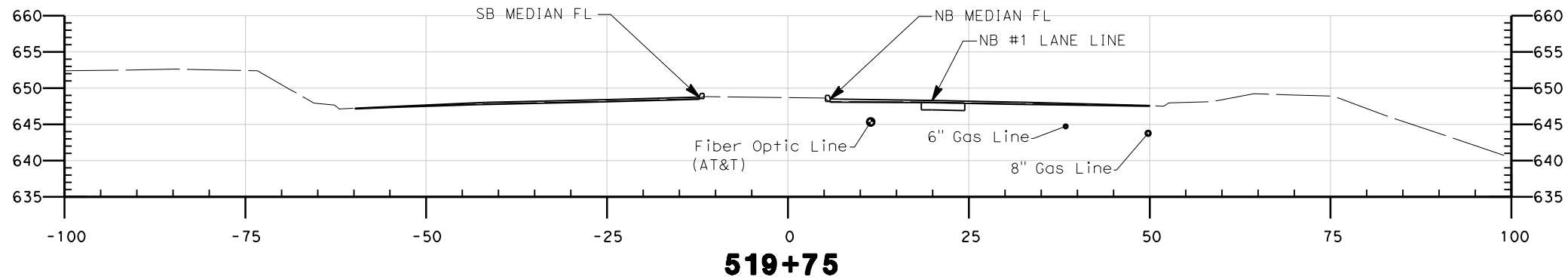
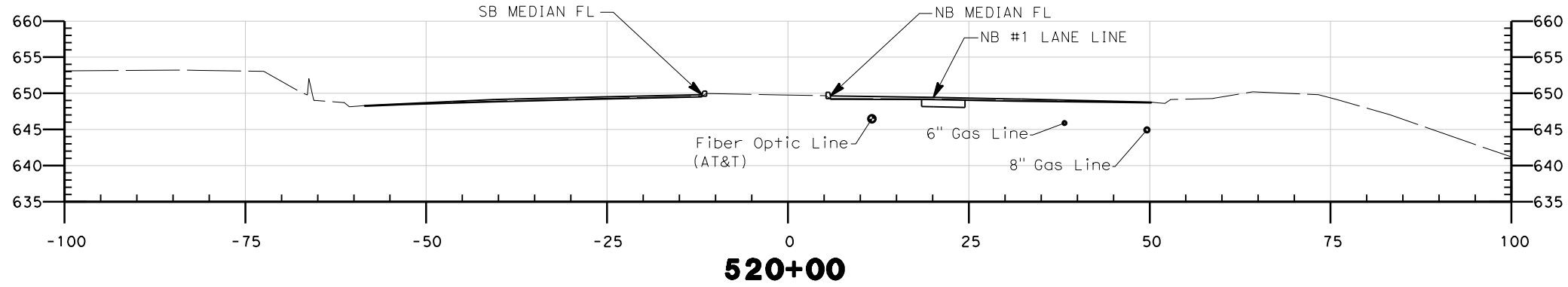
SCALE: 1"=20'

REVISED BY
DATE

CALCULATED-DESIGNED BY
CHECKED BY

FUNCTIONAL SUPERVISOR

STATE OF CALIFORNIA - DEPARTMENT OF TRANSPORTATION



Sta. "L" 519+50 to Sta. "L" 520+00

"L" LINE

NOTES:
 1. UTILITIES CALLOUTS ARE TO TOP OF UTILITY.
 2. NOT ALL UTILITIES ARE SHOWN.

Dist	COUNTY	ROUTE	POST MILES TOTAL PROJECT	SHEET No.	TOTAL SHEETS

REGISTERED CIVIL ENGINEER	DATE
PLANS APPROVAL DATE	

THE STATE OF CALIFORNIA OR ITS OFFICERS OR AGENTS SHALL NOT BE RESPONSIBLE FOR THE ACCURACY OR COMPLETENESS OF SCANNED COPIES OF THIS PLAN SHEET.

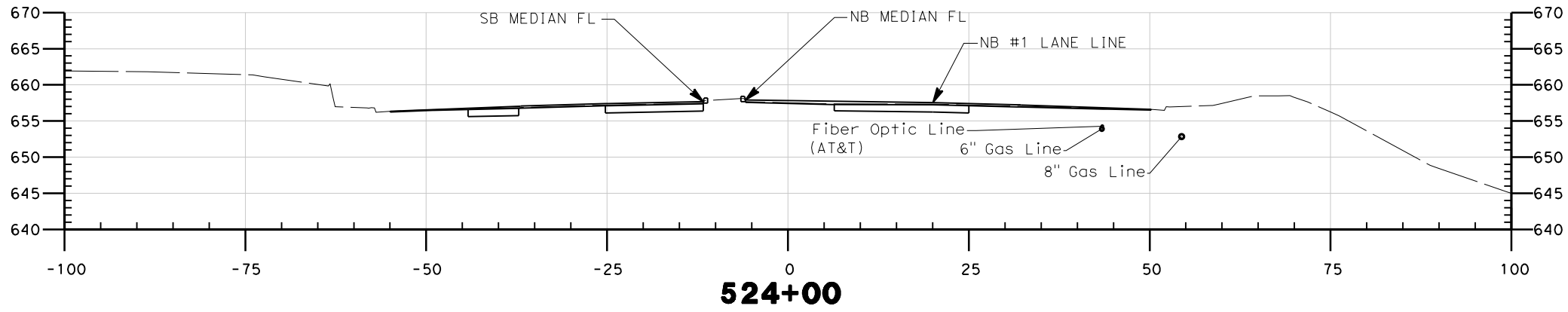
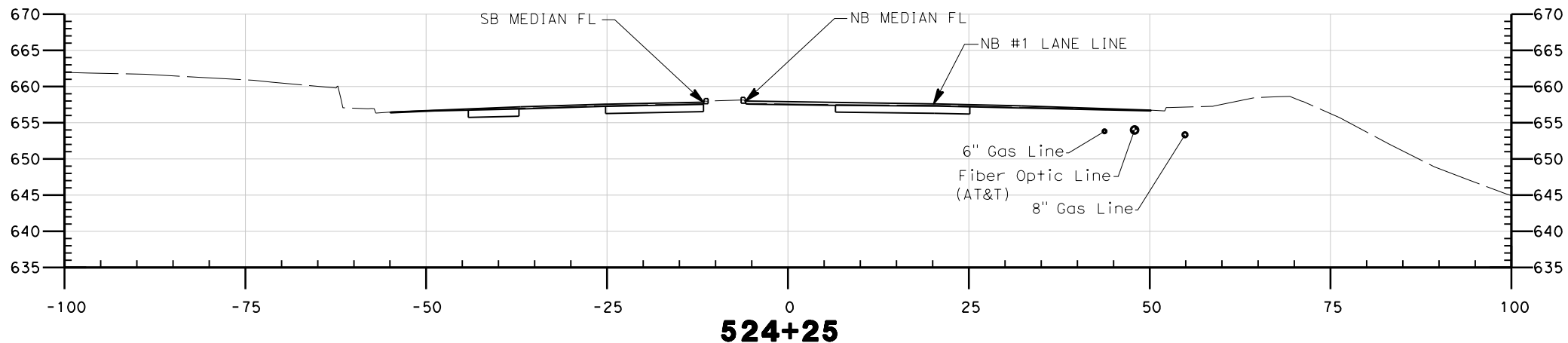
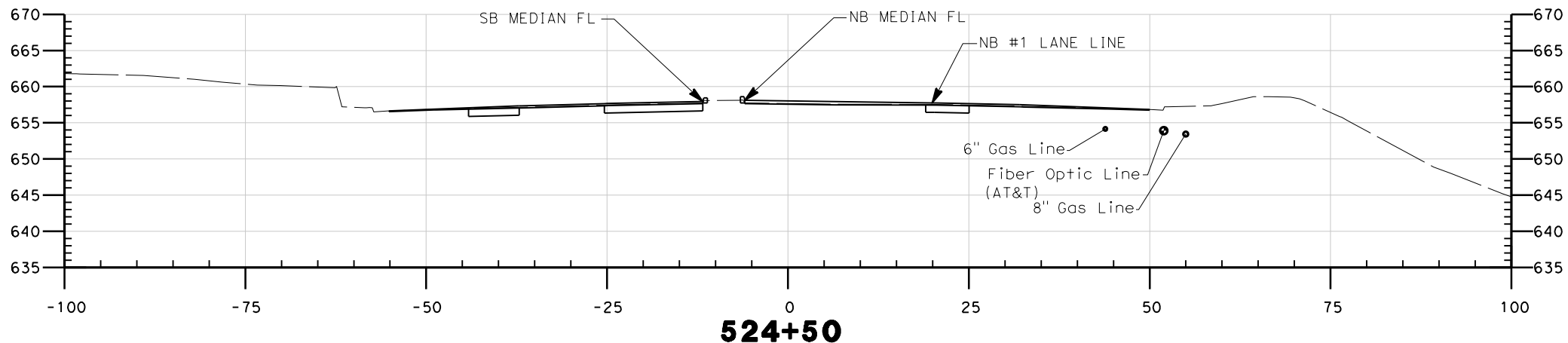
SCALE: 1"=20'

REVISED BY
DATE

CALCULATED-DESIGNED BY
CHECKED BY

FUNCTIONAL SUPERVISOR

STATE OF CALIFORNIA - DEPARTMENT OF TRANSPORTATION



Sta. "L" 524+00 to Sta. "L" 524+50

