

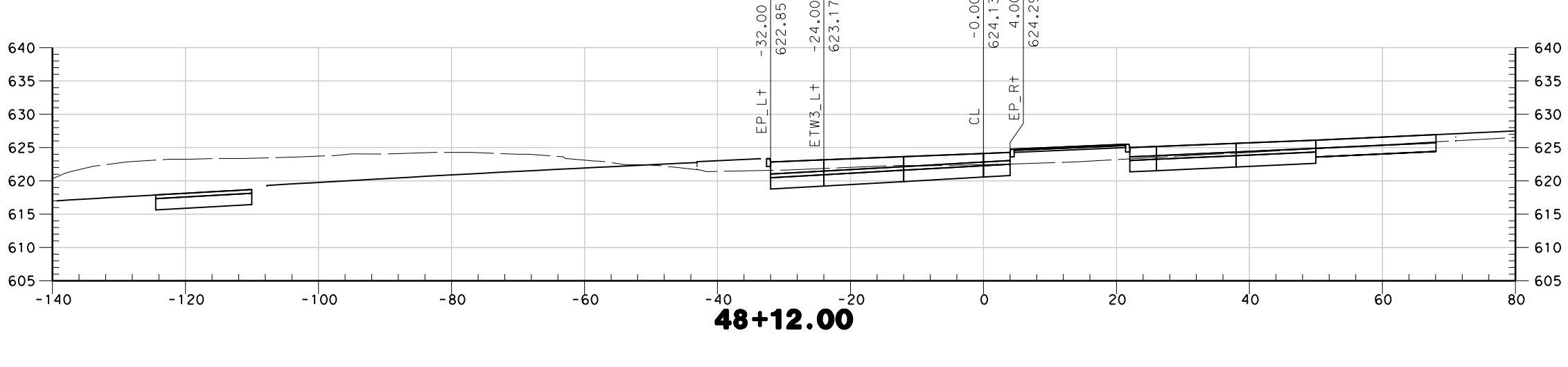
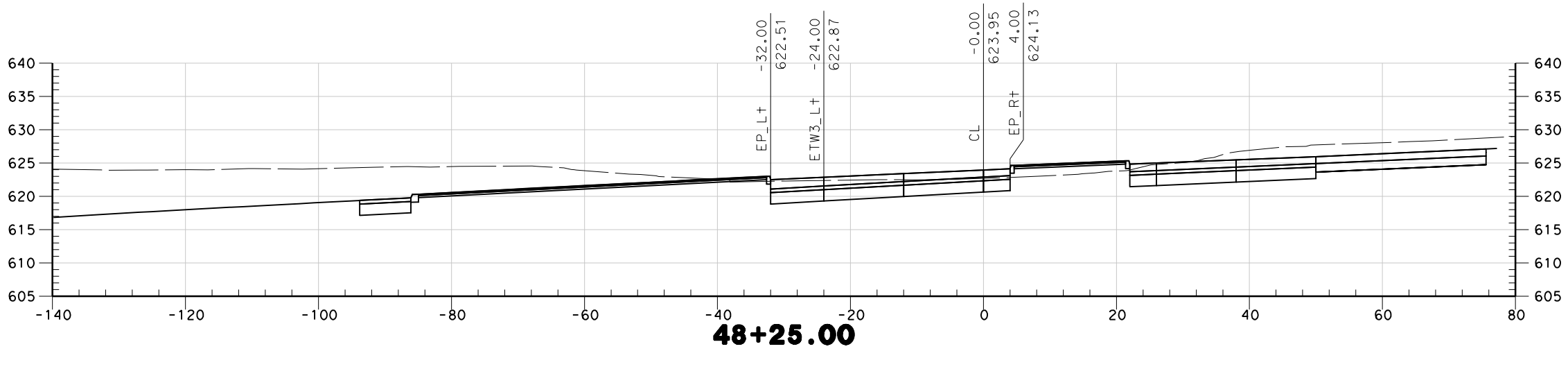
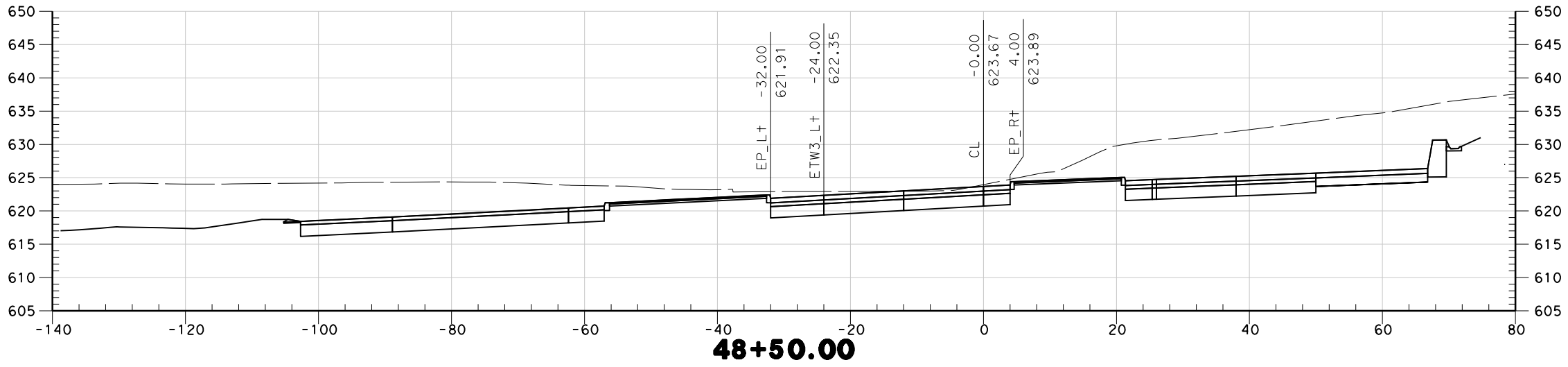
"W1" LINE

Dist	COUNTY	ROUTE	POST MILES TOTAL PROJECT	SHEET No.	TOTAL SHEETS
REGISTERED CIVIL ENGINEER			DATE		
PLANS APPROVAL DATE					
<small>THE STATE OF CALIFORNIA OR ITS OFFICERS OR AGENTS SHALL NOT BE RESPONSIBLE FOR THE ACCURACY OR COMPLETENESS OF SCANNED COPIES OF THIS PLAN SHEET.</small>					



SCALE: 1"=20'

Sto. "W1" 48+12 to Sto. "W1" 48+50



STATE OF CALIFORNIA - DEPARTMENT OF TRANSPORTATION	FUNCTIONAL SUPERVISOR	CALCULATED-DESIGNED BY	REVISOR BY
Caltrans		CHECKED BY	DATE REVISED

LAST REVISION DATE PLOTTED => 4/2/2012 00-00-00 TIME PLOTTED => 2:03:39 PM

"W1" LINE

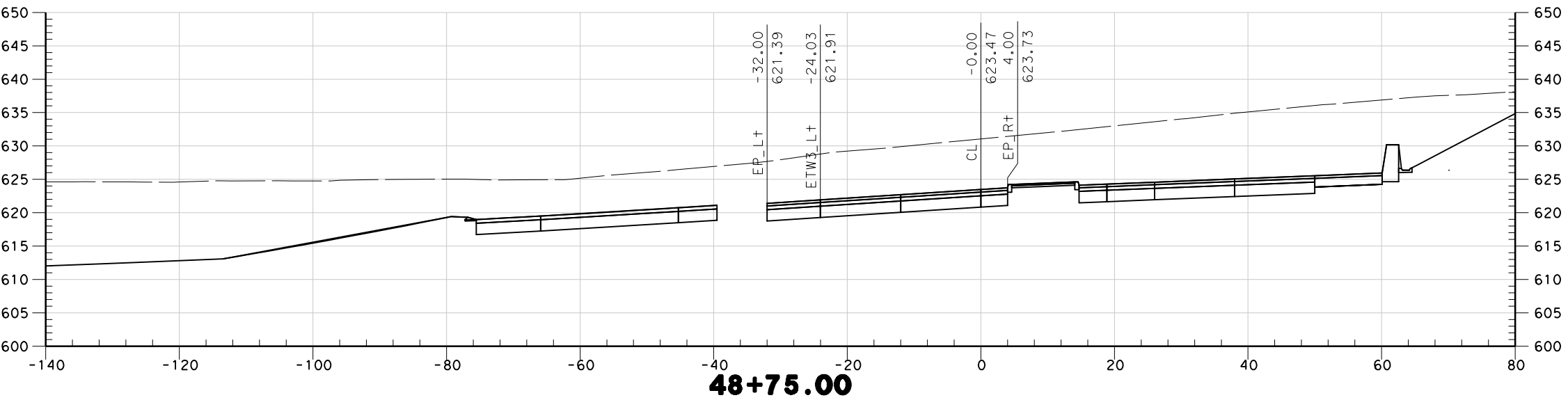
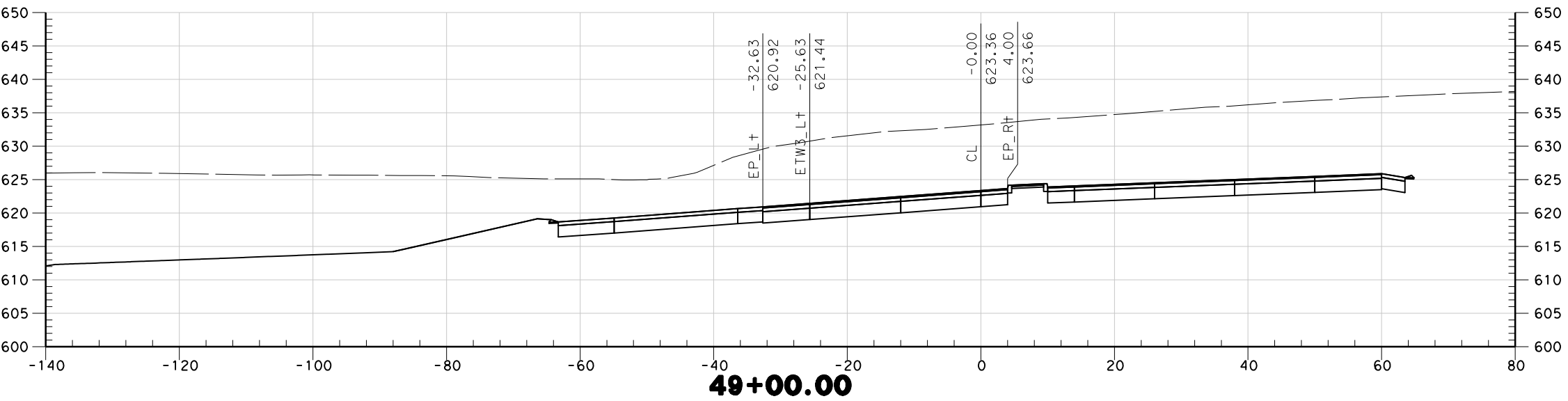
Dist	COUNTY	ROUTE	POST MILES TOTAL PROJECT	SHEET No.	TOTAL SHEETS

REGISTERED CIVIL ENGINEER DATE _____
 PLANS APPROVAL DATE _____

THE STATE OF CALIFORNIA OR ITS OFFICERS OR AGENTS SHALL NOT BE RESPONSIBLE FOR THE ACCURACY OR COMPLETENESS OF SCANNED COPIES OF THIS PLAN SHEET.



SCALE: 1"=20'



Sta. "W1" 48+75 to Sta. "W1" 49+00

STATE OF CALIFORNIA - DEPARTMENT OF TRANSPORTATION
Caltans



"W1" LINE

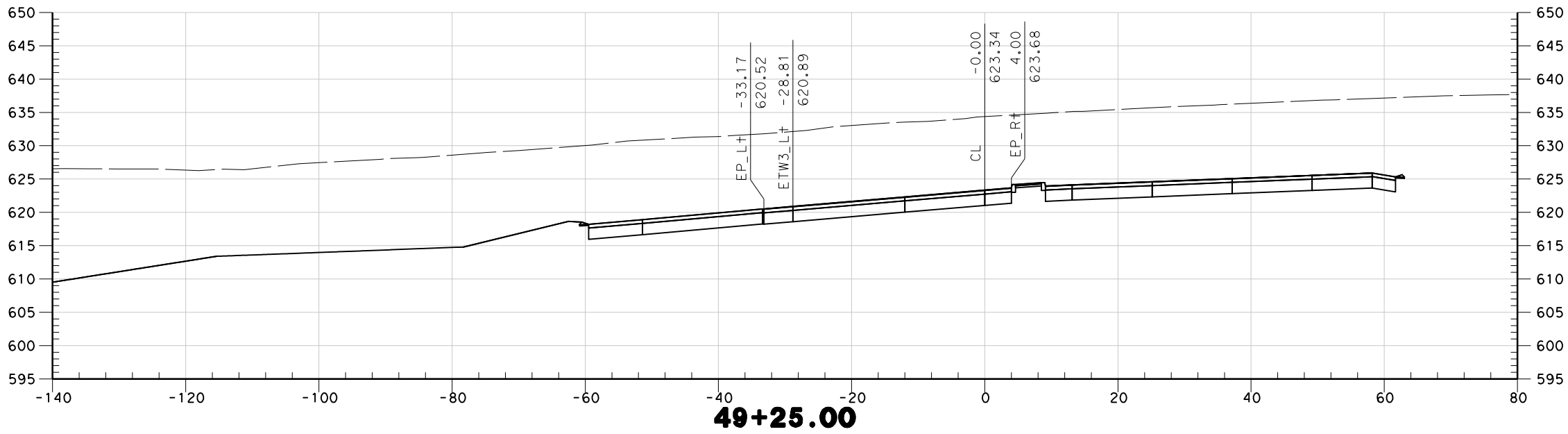
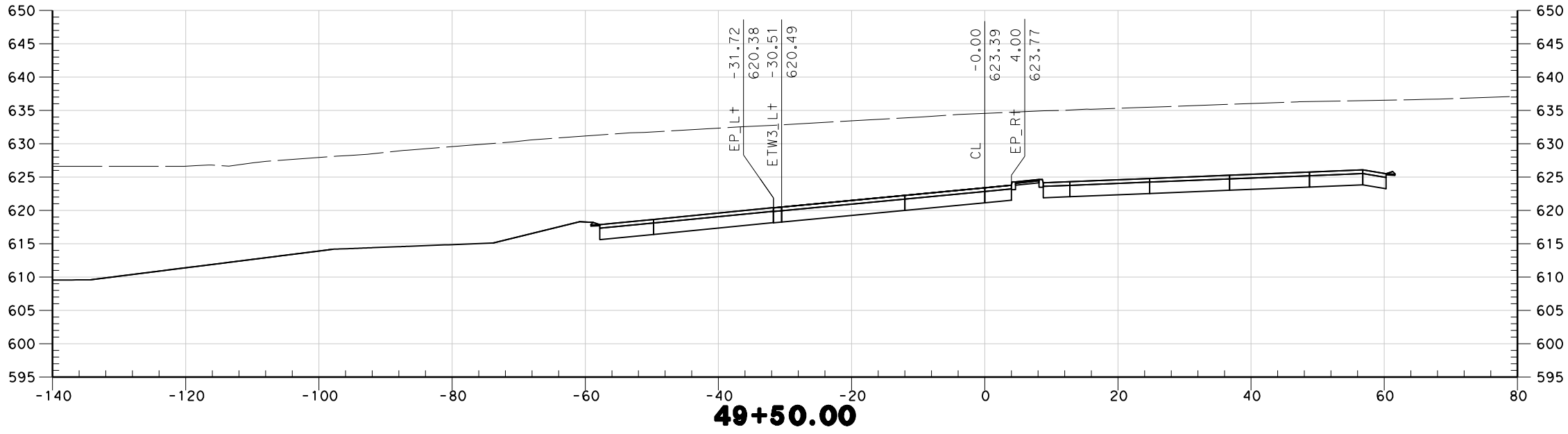
Dist	COUNTY	ROUTE	POST MILES TOTAL PROJECT	SHEET No.	TOTAL SHEETS

REGISTERED CIVIL ENGINEER DATE _____
PLANS APPROVAL DATE _____

REGISTERED PROFESSIONAL ENGINEER
No. _____
Exp. _____
CIVIL
STATE OF CALIFORNIA

THE STATE OF CALIFORNIA OR ITS OFFICERS OR AGENTS SHALL NOT BE RESPONSIBLE FOR THE ACCURACY OR COMPLETENESS OF SCANNED COPIES OF THIS PLAN SHEET.

SCALE: 1"=20'



Sto. "W1" 49+25 to Sto. "W1" 49+50


"W1" LINE

Dist	COUNTY	ROUTE	POST MILES TOTAL PROJECT	SHEET No.	TOTAL SHEETS

REGISTERED CIVIL ENGINEER DATE

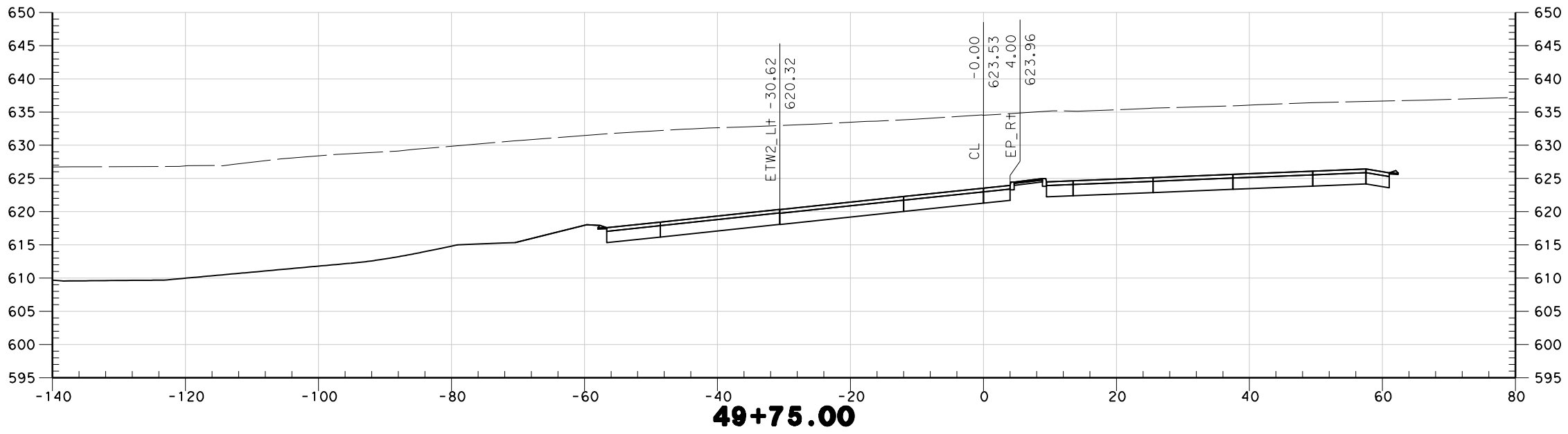
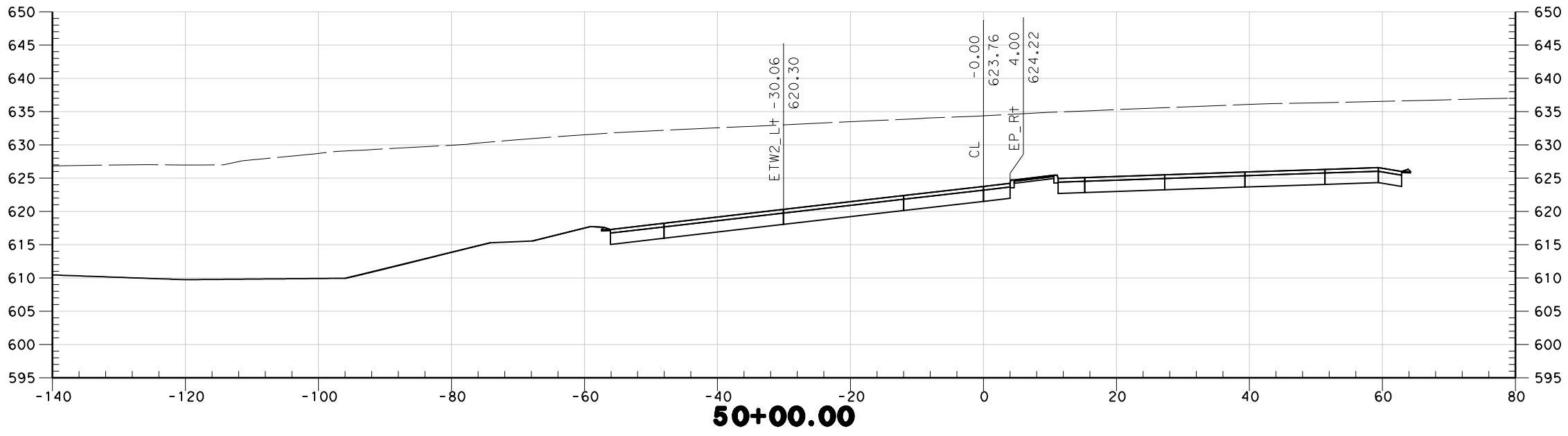
PLANS APPROVAL DATE


THE STATE OF CALIFORNIA OR ITS OFFICERS OR AGENTS SHALL NOT BE RESPONSIBLE FOR THE ACCURACY OR COMPLETENESS OF SCANNED COPIES OF THIS PLAN SHEET.



SCALE: 1"=20'

Sta. "W1" 49+75 to Sta. "W1" 50+00



REVISIED BY	DATE	REVISIED BY	DATE	REVISIED BY
CALCULATED-DESIGNED BY		CHECKED BY		
FUNCTIONAL SUPERVISOR				
STATE OF CALIFORNIA - DEPARTMENT OF TRANSPORTATION				
				

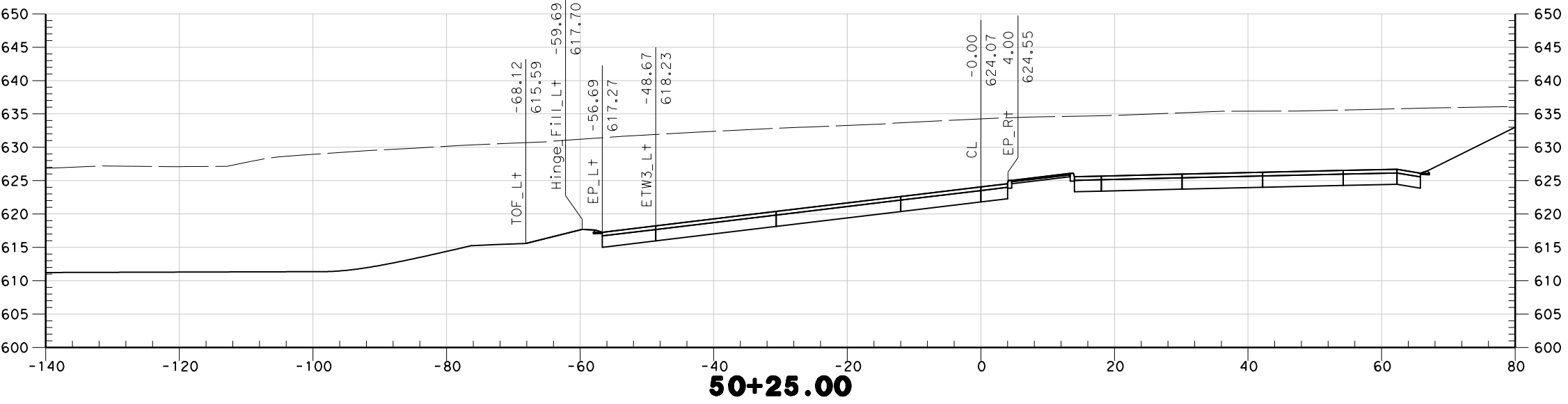
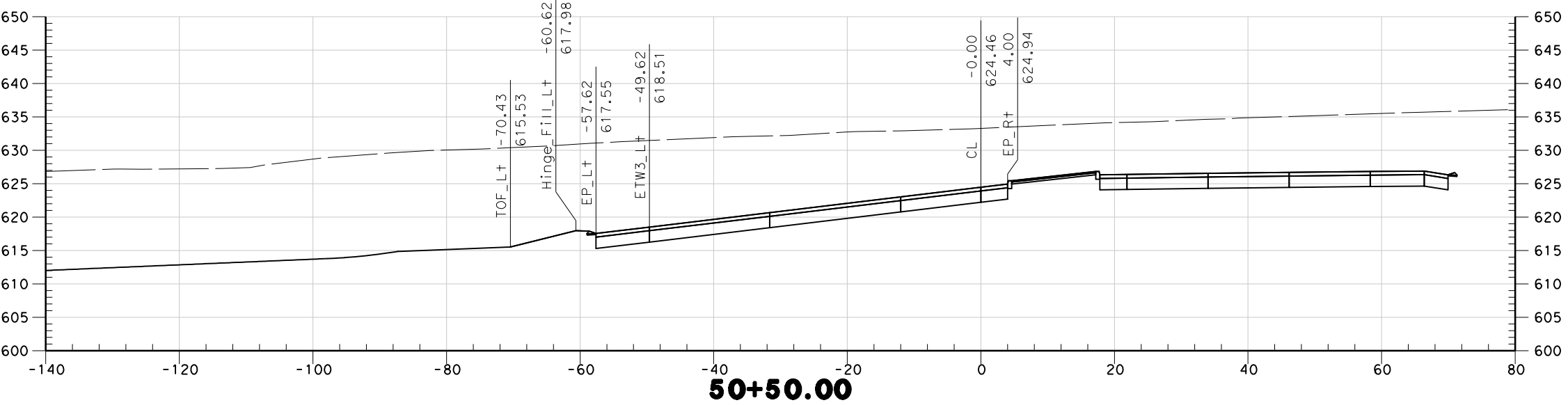
"W1" LINE

Dist	COUNTY	ROUTE	POST MILES TOTAL PROJECT	SHEET No.	TOTAL SHEETS
REGISTERED CIVIL ENGINEER			DATE		
PLANS APPROVAL DATE					
<small>THE STATE OF CALIFORNIA OR ITS OFFICERS OR AGENTS SHALL NOT BE RESPONSIBLE FOR THE ACCURACY OR COMPLETENESS OF SCANNED COPIES OF THIS PLAN SHEET.</small>					



SCALE: 1"=20'

STATE OF CALIFORNIA - DEPARTMENT OF TRANSPORTATION
Caltans
 FUNCTIONAL SUPERVISOR
 CALCULATED/DESIGNED BY
 CHECKED BY
 REVISED BY
 DATE REVISED



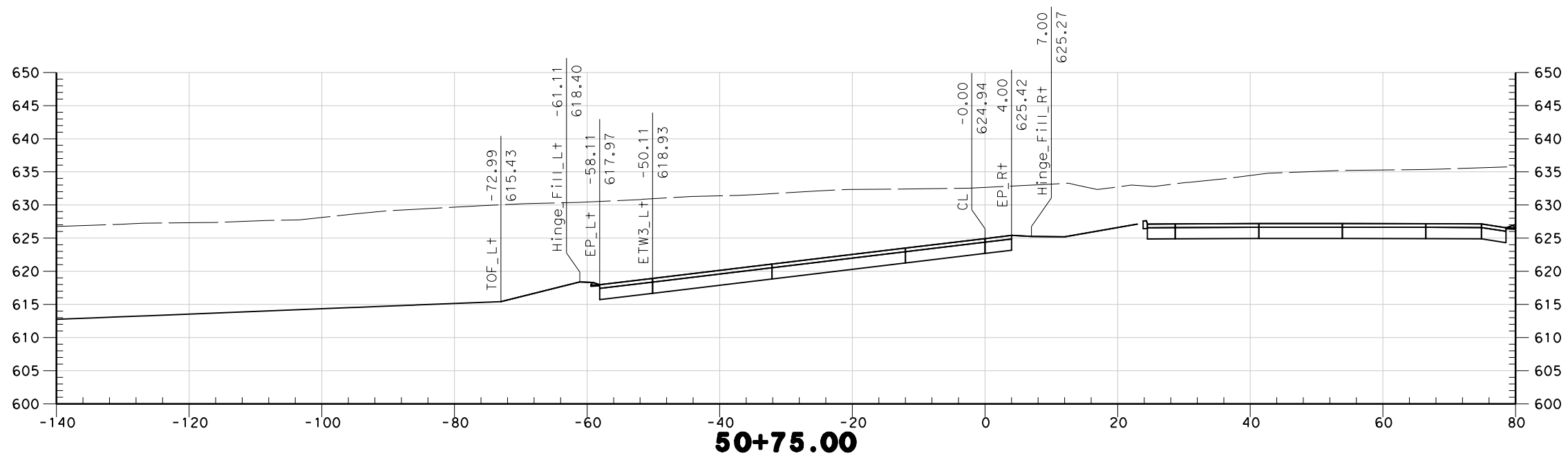
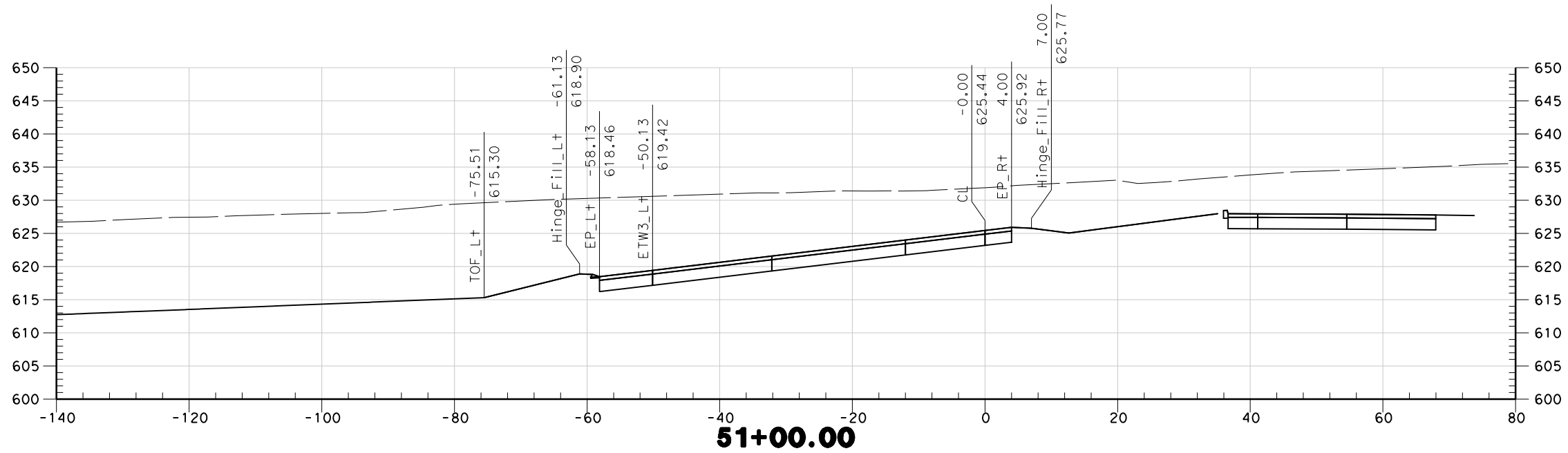
Sta. "W1" 50+25 to Sta. "W1" 50+50

"W1" LINE

Dist	COUNTY	ROUTE	POST MILES TOTAL PROJECT	SHEET No.	TOTAL SHEETS
REGISTERED CIVIL ENGINEER			DATE		
PLANS APPROVAL DATE			No.		
			Exp.		
			CIVIL		
<small>THE STATE OF CALIFORNIA OR ITS OFFICERS OR AGENTS SHALL NOT BE RESPONSIBLE FOR THE ACCURACY OR COMPLETENESS OF SCANNED COPIES OF THIS PLAN SHEET.</small>					

SCALE: 1"=20'

STATE OF CALIFORNIA - DEPARTMENT OF TRANSPORTATION	FUNCTIONAL SUPERVISOR	CALCULATED-DESIGNED BY	REVISOR BY
Caltrans		CHECKED BY	DATE REVISOR



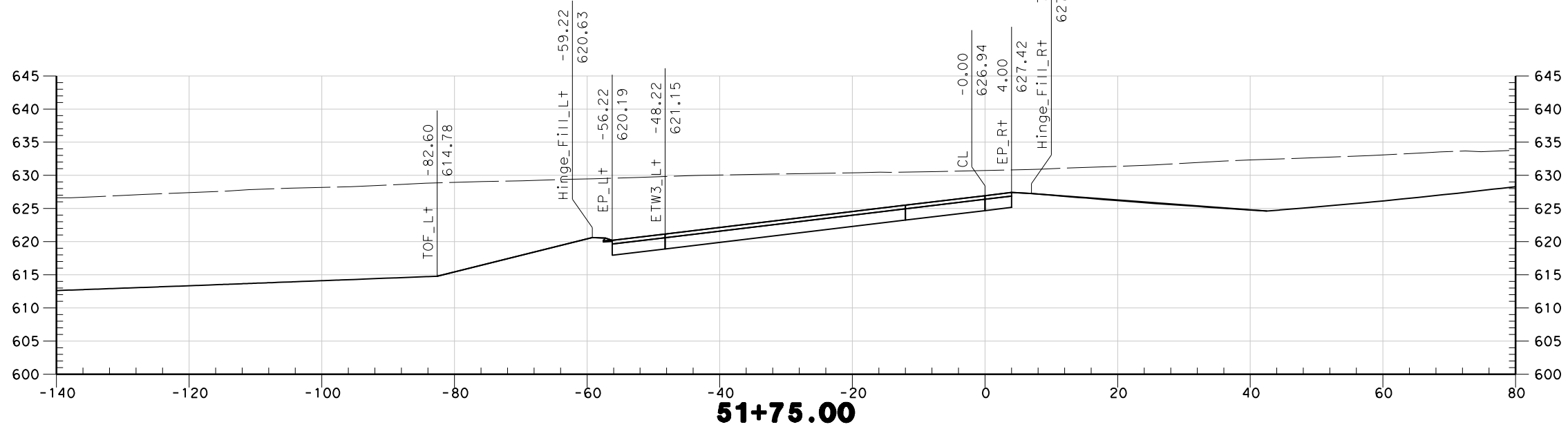
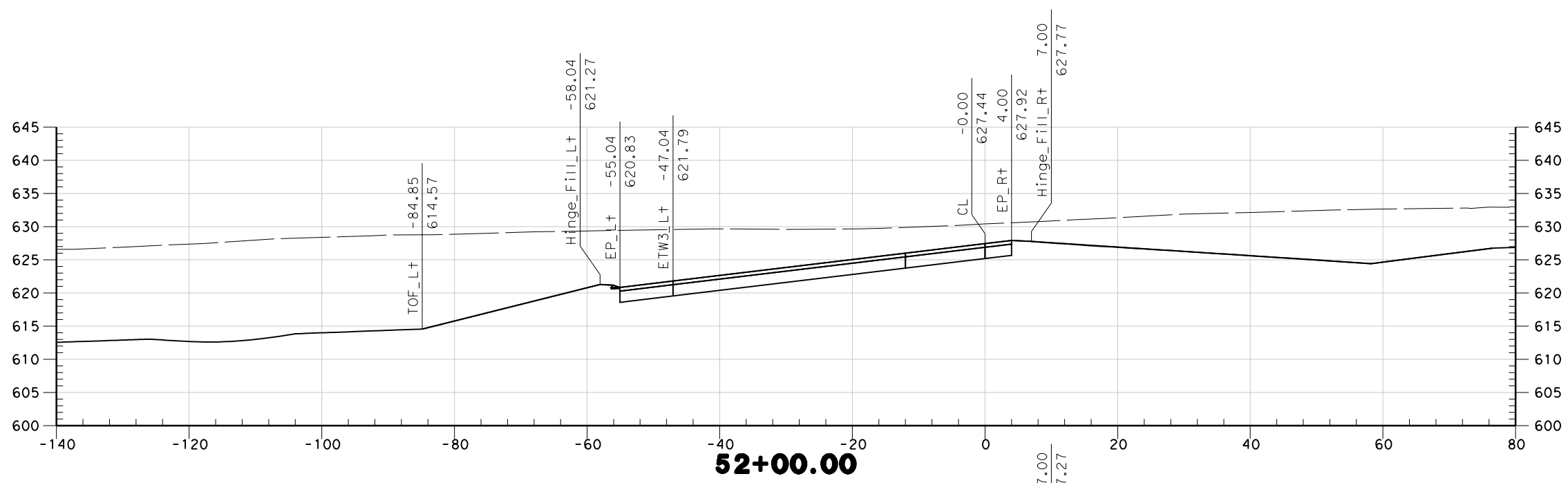
Sta. "W1" 50+75 to Sta. "W1" 51+00

"W1" LINE

Dist	COUNTY	ROUTE	POST MILES TOTAL PROJECT	SHEET No.	TOTAL SHEETS
REGISTERED CIVIL ENGINEER			DATE		
PLANS APPROVAL DATE			No.		
			Exp.		
			CIVIL		
<small>THE STATE OF CALIFORNIA OR ITS OFFICERS OR AGENTS SHALL NOT BE RESPONSIBLE FOR THE ACCURACY OR COMPLETENESS OF SCANNED COPIES OF THIS PLAN SHEET.</small>					

SCALE: 1"=20'

STATE OF CALIFORNIA - DEPARTMENT OF TRANSPORTATION	FUNCTIONAL SUPERVISOR	CALCULATED-DESIGNED BY	REVISOR BY
Caltrans		CHECKED BY	DATE REVISOR



Sto. "W1" 51+75 to Sto. "W1" 52+00

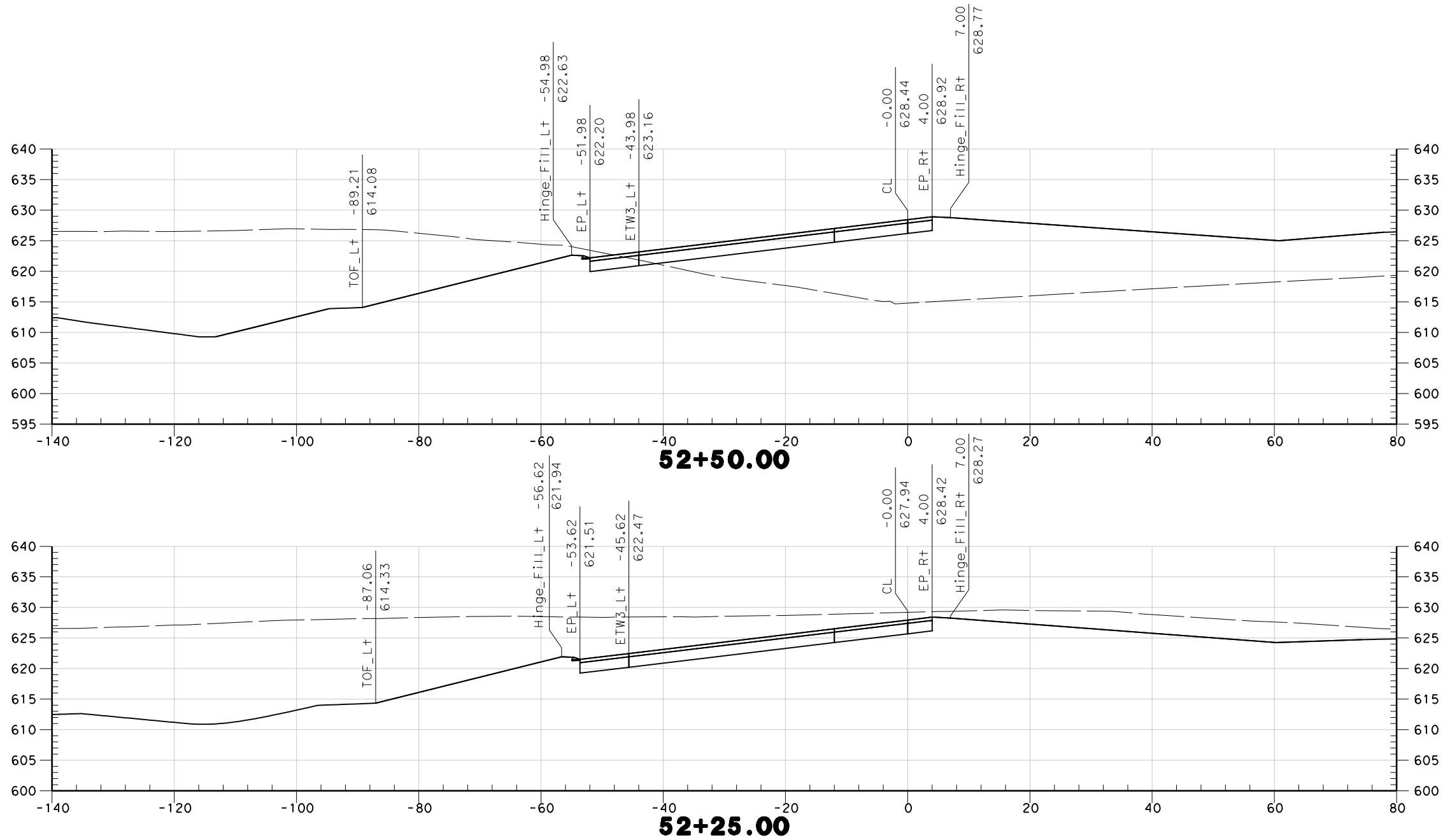
LAST REVISION DATE PLOTTED => 4/2/2012 TIME PLOTTED => 2:03:41 PM

"W1" LINE

Dist	COUNTY	ROUTE	POST MILES TOTAL PROJECT	SHEET No.	TOTAL SHEETS
REGISTERED CIVIL ENGINEER			DATE		
PLANS APPROVAL DATE			No.		
			Exp.		
			CIVIL		
<small>THE STATE OF CALIFORNIA OR ITS OFFICERS OR AGENTS SHALL NOT BE RESPONSIBLE FOR THE ACCURACY OR COMPLETENESS OF SCANNED COPIES OF THIS PLAN SHEET.</small>					

SCALE: 1"=20'

Sto. "W1" 52+25 to Sto. "W1" 52+50



STATE OF CALIFORNIA - DEPARTMENT OF TRANSPORTATION	FUNCTIONAL SUPERVISOR	CALCULATED-DESIGNED BY	REVISOR
Caltrans		CHECKED BY	DATE

BORDER LAST REVISED 7/2/2010

USERNAME => _USERNAME_
 DGN FILE => S:\CLIENT\EI_Dorado\NE01-613 US US50 HOV Lanes Phase 0\CAD\InRoads\Nick W... \sections\WBDFE.dgn



UNIT 0000

PROJECT NUMBER & PHASE

0000000001

LAST REVISION DATE PLOTTED => 4/2/2012
00-00-00 TIME PLOTTED => 2:03:41 PM

"W1" LINE

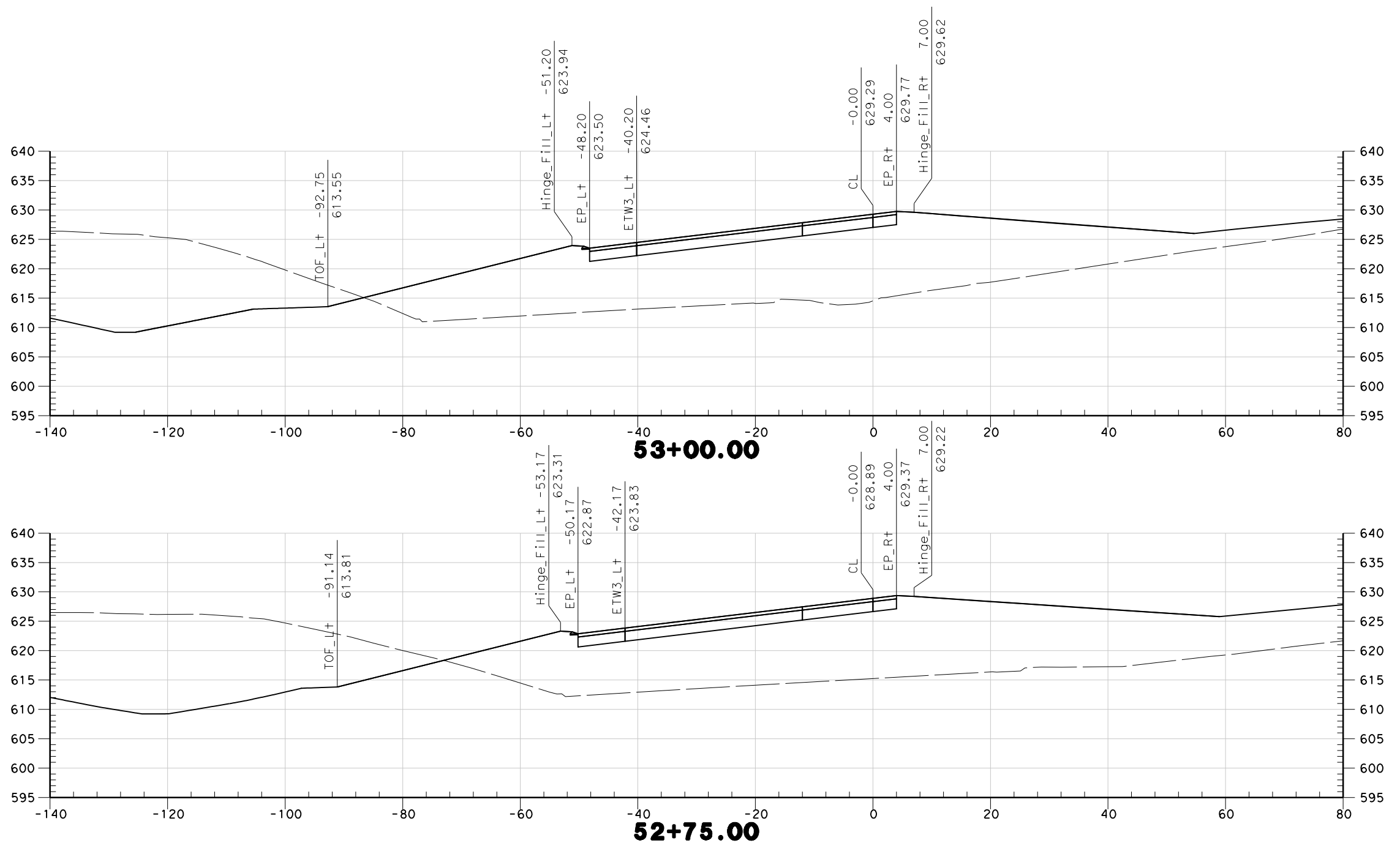
Dist	COUNTY	ROUTE	POST MILES TOTAL PROJECT	SHEET No.	TOTAL SHEETS

REGISTERED CIVIL ENGINEER	DATE
PLANS APPROVAL DATE	

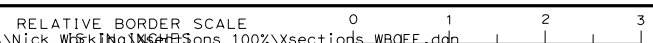
THE STATE OF CALIFORNIA OR ITS OFFICERS OR AGENTS SHALL NOT BE RESPONSIBLE FOR THE ACCURACY OR COMPLETENESS OF SCANNED COPIES OF THIS PLAN SHEET.

SCALE: 1"=20'

STATE OF CALIFORNIA - DEPARTMENT OF TRANSPORTATION	FUNCTIONAL SUPERVISOR	CALCULATED-DESIGNED BY	REVISOR BY
Caltrans		CHECKED BY	DATE REVISED



Sta. "W1" 52+75 to Sta. "W1" 53+00



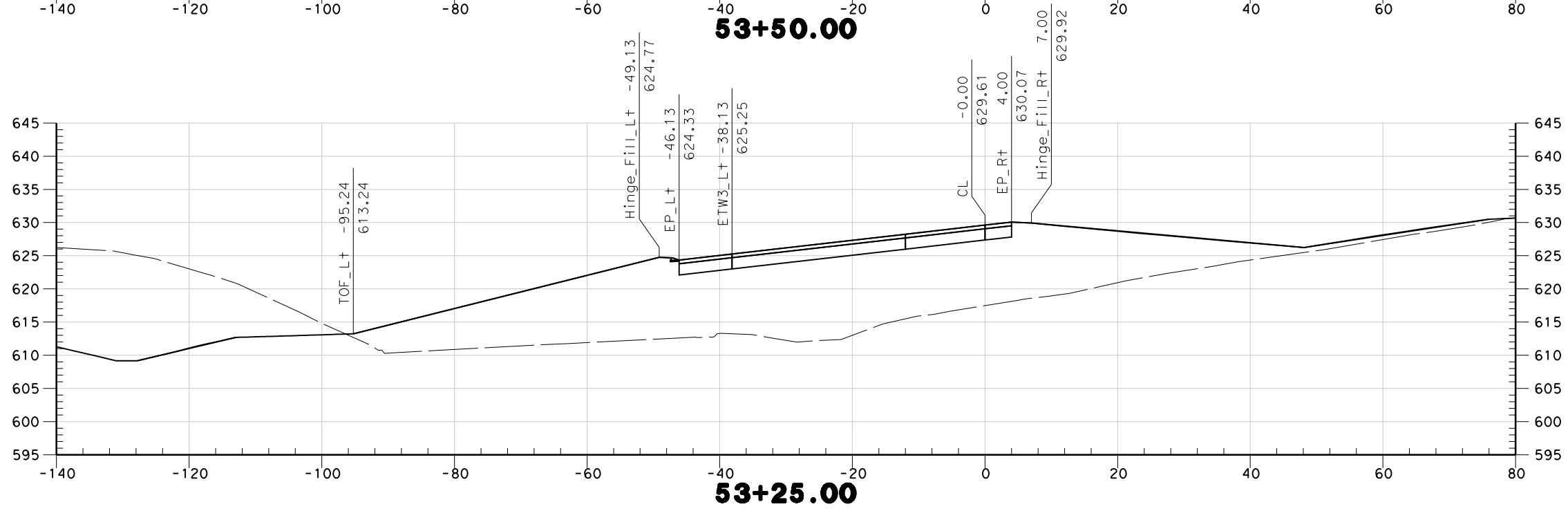
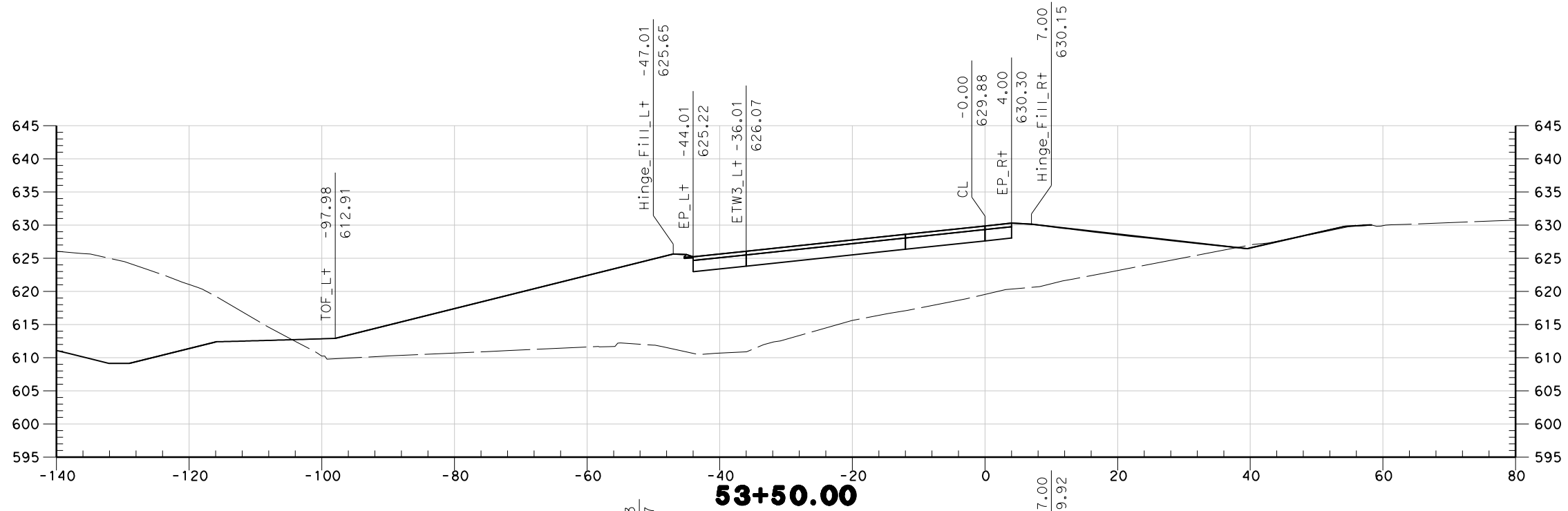
"W1" LINE

Dist	COUNTY	ROUTE	POST MILES TOTAL PROJECT	SHEET No.	TOTAL SHEETS
REGISTERED CIVIL ENGINEER			DATE		
PLANS APPROVAL DATE					
<small>THE STATE OF CALIFORNIA OR ITS OFFICERS OR AGENTS SHALL NOT BE RESPONSIBLE FOR THE ACCURACY OR COMPLETENESS OF SCANNED COPIES OF THIS PLAN SHEET.</small>					



SCALE: 1"=20'

STATE OF CALIFORNIA - DEPARTMENT OF TRANSPORTATION	FUNCTIONAL SUPERVISOR	CALCULATED-DESIGNED BY	REVISOR BY
Caltrans		CHECKED BY	DATE REVISED



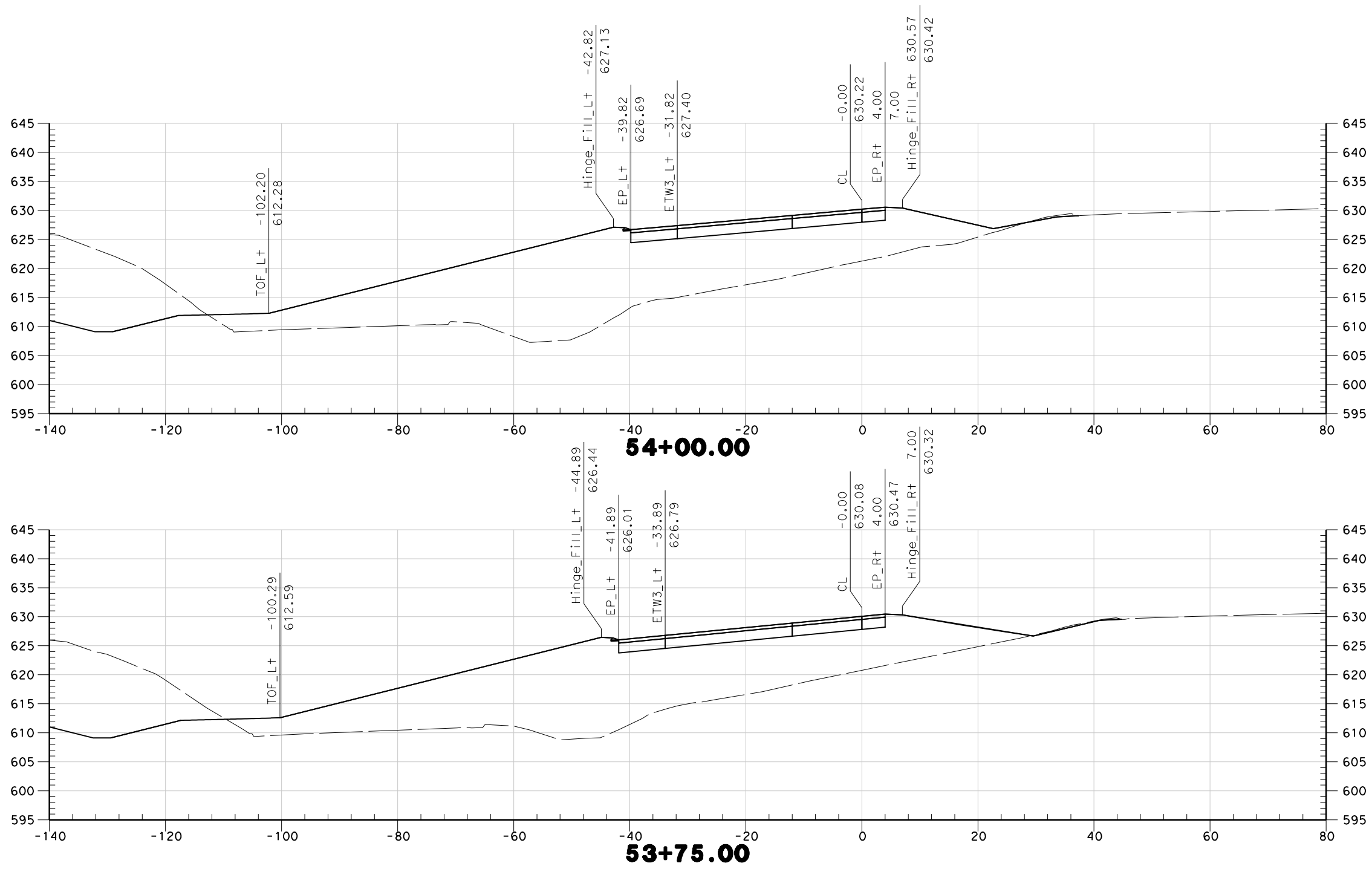
Sta. "W1" 53+25 to Sta. "W1" 53+50

"W1" LINE

Dist	COUNTY	ROUTE	POST MILES TOTAL PROJECT	SHEET No.	TOTAL SHEETS
REGISTERED CIVIL ENGINEER			DATE		
PLANS APPROVAL DATE			No.		
			Exp.		
			CIVIL		
<small>THE STATE OF CALIFORNIA OR ITS OFFICERS OR AGENTS SHALL NOT BE RESPONSIBLE FOR THE ACCURACY OR COMPLETENESS OF SCANNED COPIES OF THIS PLAN SHEET.</small>					

SCALE: 1"=20'

STATE OF CALIFORNIA - DEPARTMENT OF TRANSPORTATION	FUNCTIONAL SUPERVISOR	CALCULATED-DESIGNED BY	REVISOR BY
Caltrans		CHECKED BY	DATE REVISED



Sta. "W1" 53+75 to Sta. "W1" 54+00

LAST REVISION DATE PLOTTED => 4/2/2012 00-00-00 TIME PLOTTED => 2:03:42 PM

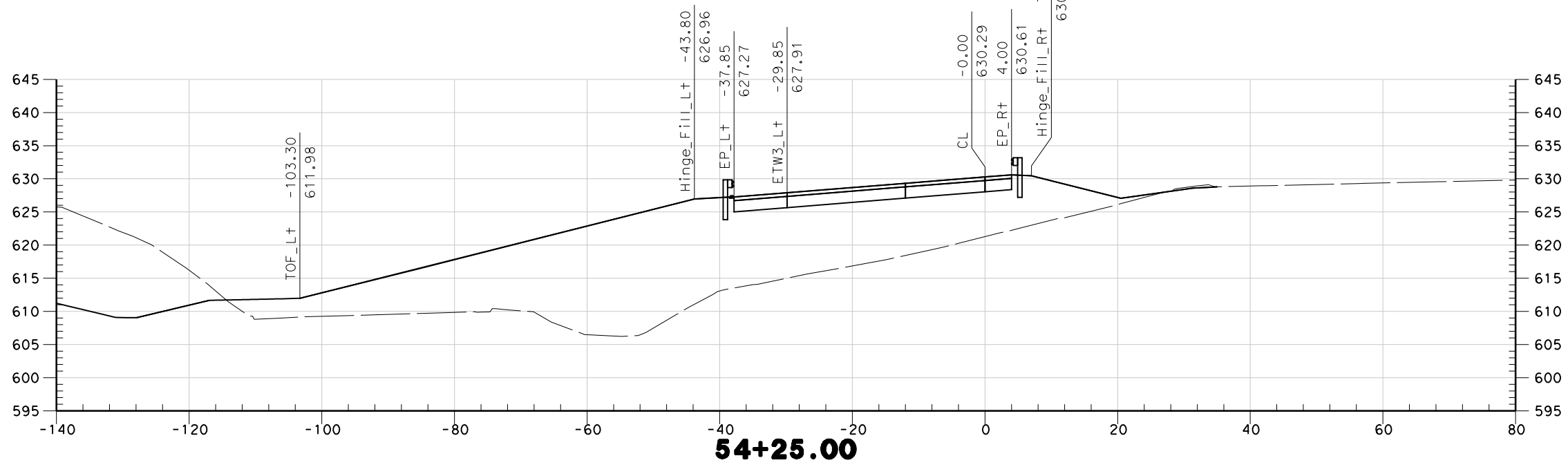
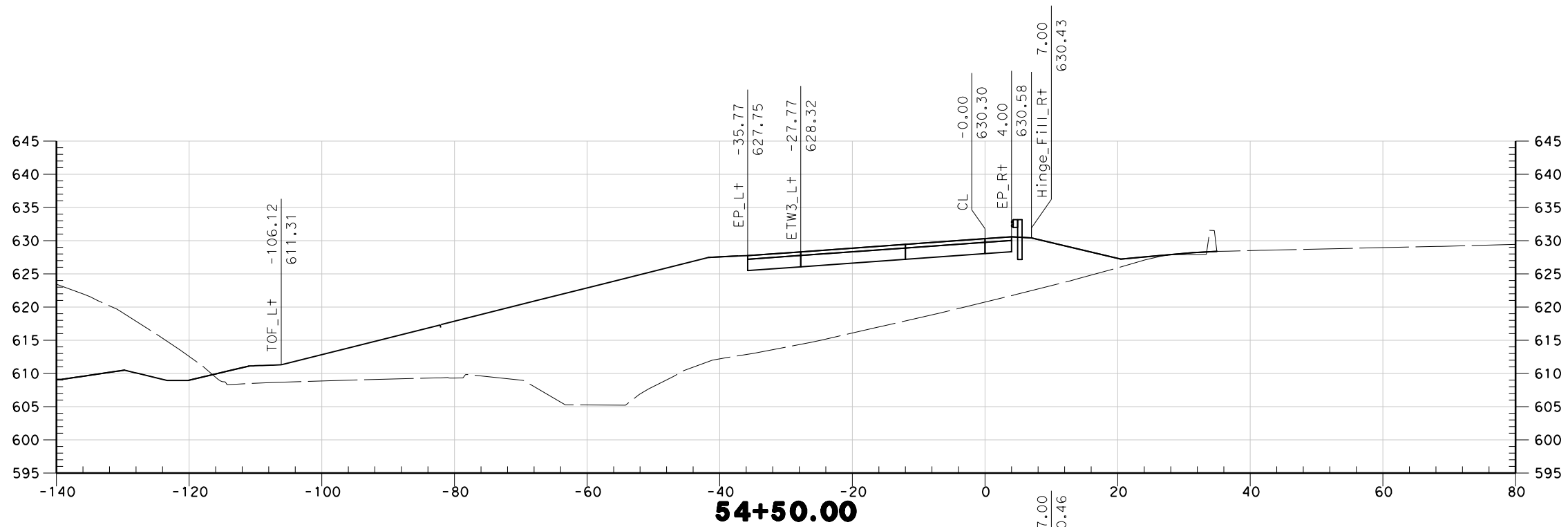
"W1" LINE

Dist	COUNTY	ROUTE	POST MILES TOTAL PROJECT	SHEET No.	TOTAL SHEETS
REGISTERED CIVIL ENGINEER			DATE		
PLANS APPROVAL DATE					
<small>THE STATE OF CALIFORNIA OR ITS OFFICERS OR AGENTS SHALL NOT BE RESPONSIBLE FOR THE ACCURACY OR COMPLETENESS OF SCANNED COPIES OF THIS PLAN SHEET.</small>					



SCALE: 1"=20'

STATE OF CALIFORNIA - DEPARTMENT OF TRANSPORTATION	FUNCTIONAL SUPERVISOR	CALCULATED-DESIGNED BY	REVISOR BY
Caltrans		CHECKED BY	DATE REVISOR



Sto. "W1" 54+25 to Sto. "W1" 54+50

LAST REVISION DATE PLOTTED => 4/2/2012 00-00-00 TIME PLOTTED => 2:03:43 PM

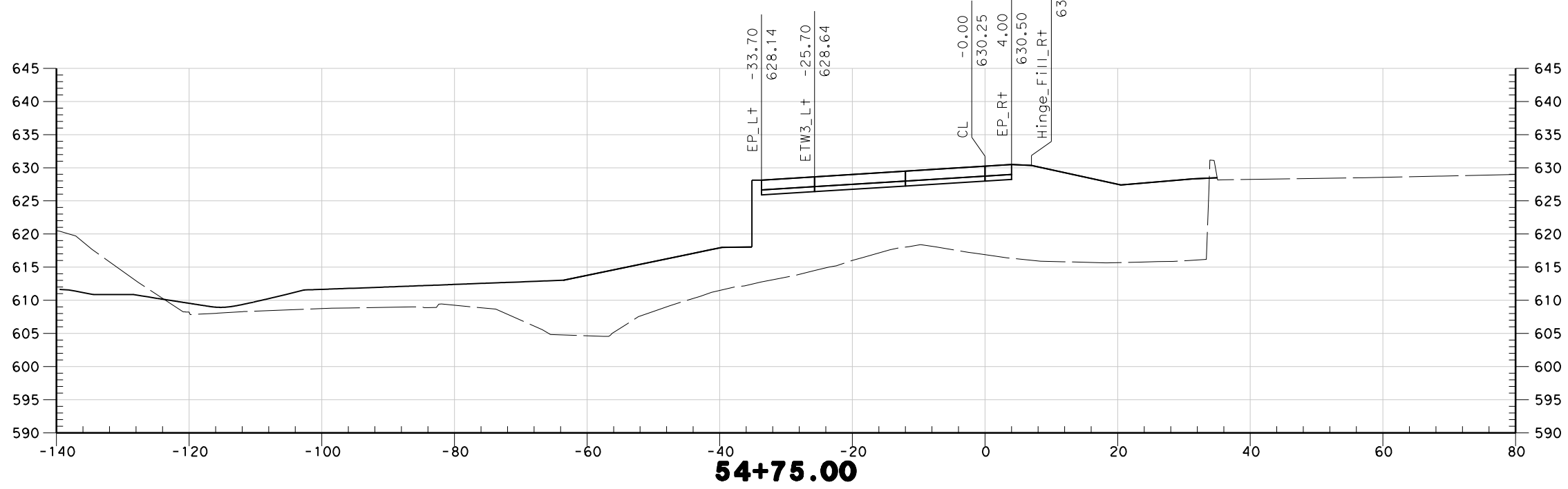
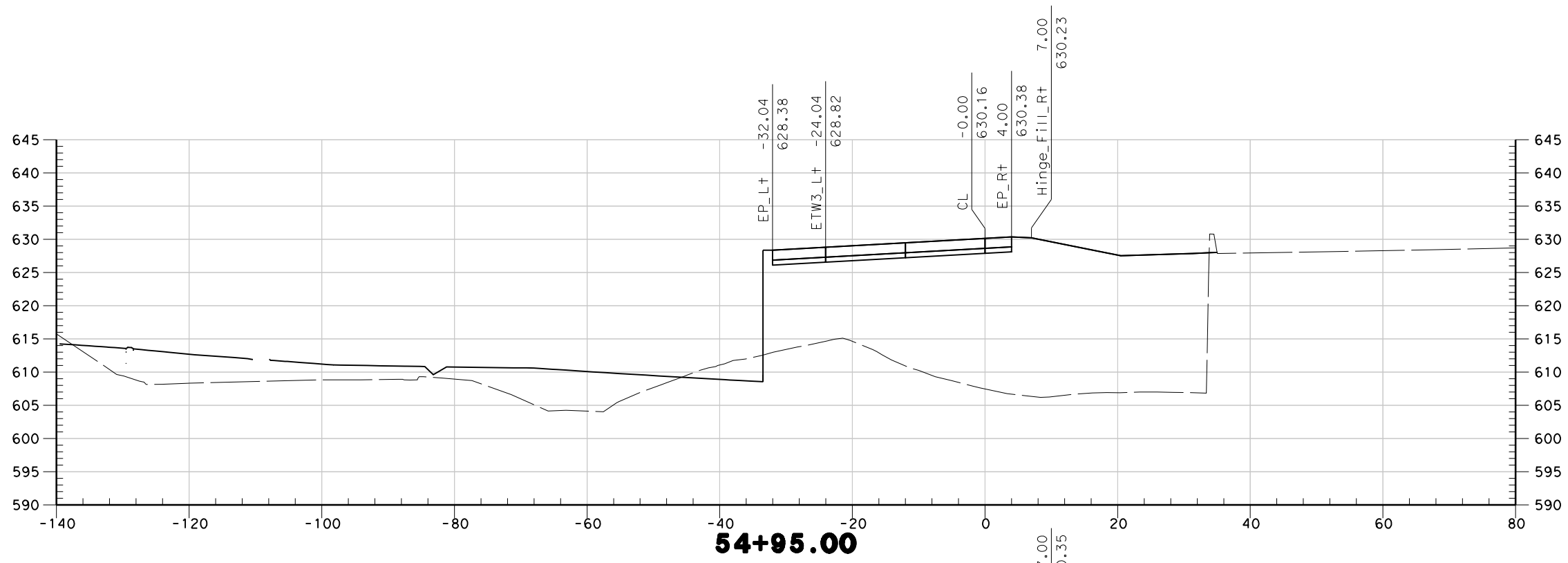
"W1" LINE

Dist	COUNTY	ROUTE	POST MILES TOTAL PROJECT	SHEET No.	TOTAL SHEETS
REGISTERED CIVIL ENGINEER			DATE		
PLANS APPROVAL DATE					
<small>THE STATE OF CALIFORNIA OR ITS OFFICERS OR AGENTS SHALL NOT BE RESPONSIBLE FOR THE ACCURACY OR COMPLETENESS OF SCANNED COPIES OF THIS PLAN SHEET.</small>					



SCALE: 1"=20'

STATE OF CALIFORNIA - DEPARTMENT OF TRANSPORTATION	FUNCTIONAL SUPERVISOR	CALCULATED-DESIGNED BY	REVISOR BY
Caltrans		CHECKED BY	DATE REVISED




Sto. "W1" 54+75 to Sto. "W1" 54+95

LAST REVISION DATE PLOTTED => 4/2/2012 00-00-00 TIME PLOTTED => 2:03:43 PM

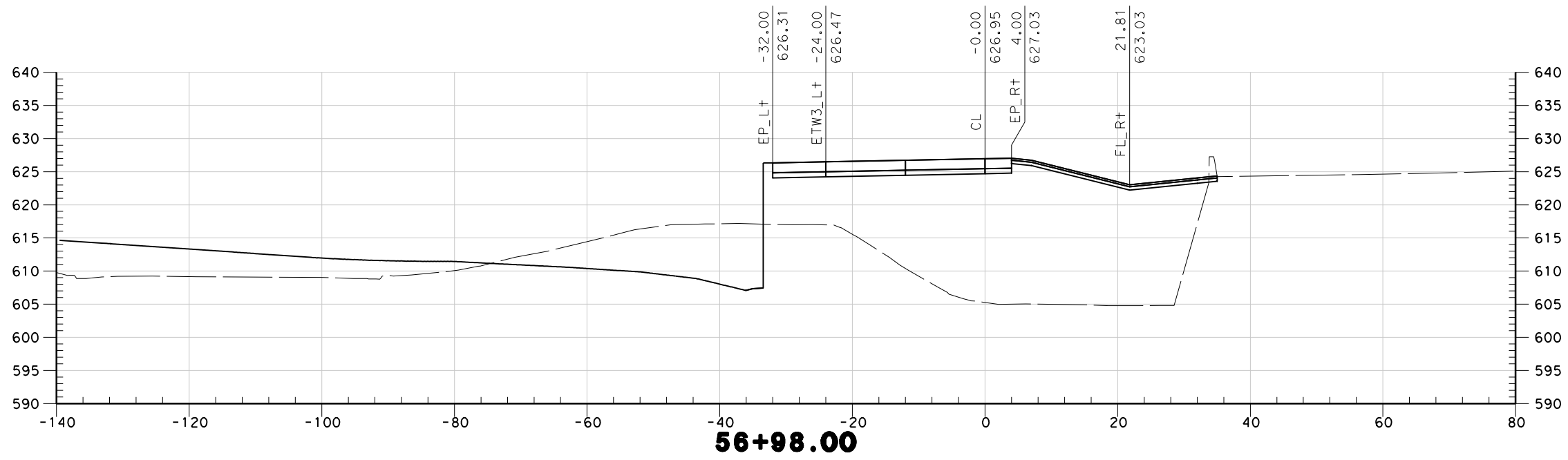
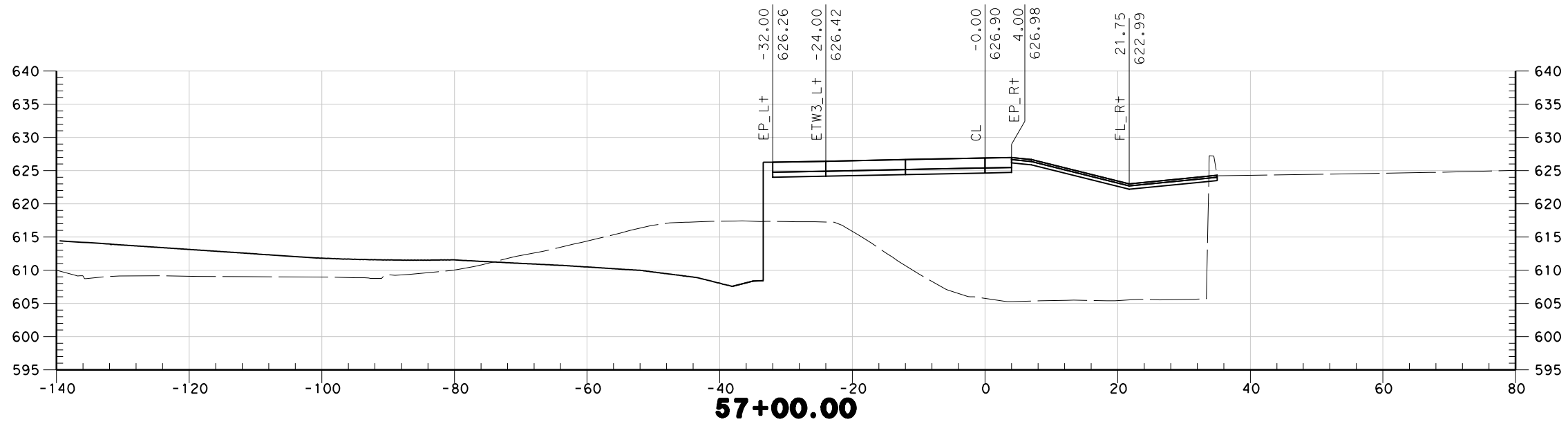
"W1" LINE

Dist	COUNTY	ROUTE	POST MILES TOTAL PROJECT	SHEET No.	TOTAL SHEETS
REGISTERED CIVIL ENGINEER			DATE		
PLANS APPROVAL DATE					
<small>THE STATE OF CALIFORNIA OR ITS OFFICERS OR AGENTS SHALL NOT BE RESPONSIBLE FOR THE ACCURACY OR COMPLETENESS OF SCANNED COPIES OF THIS PLAN SHEET.</small>					



SCALE: 1"=20'

STATE OF CALIFORNIA - DEPARTMENT OF TRANSPORTATION	FUNCTIONAL SUPERVISOR	CALCULATED/DESIGNED BY	REVISOR BY
Caltrans		CHECKED BY	DATE REVISED



Sta. "W1" 56+98 to Sta. "W1" 57+00

LAST REVISION | DATE PLOTTED => 6/4/2012
00-00-00 | TIME PLOTTED => 7:53:40 AM

"W1" LINE

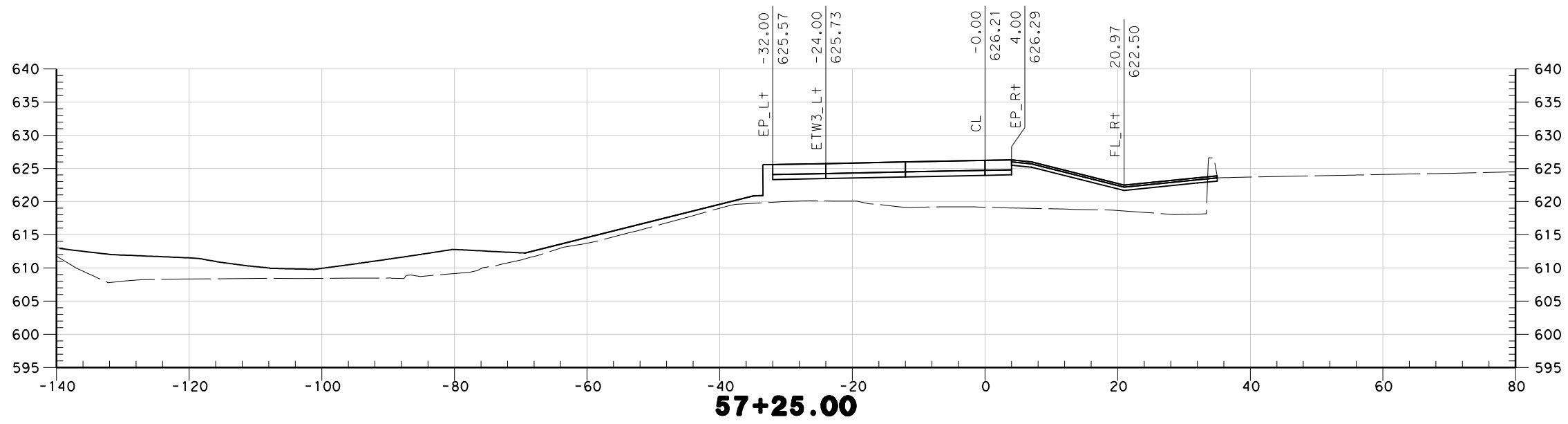
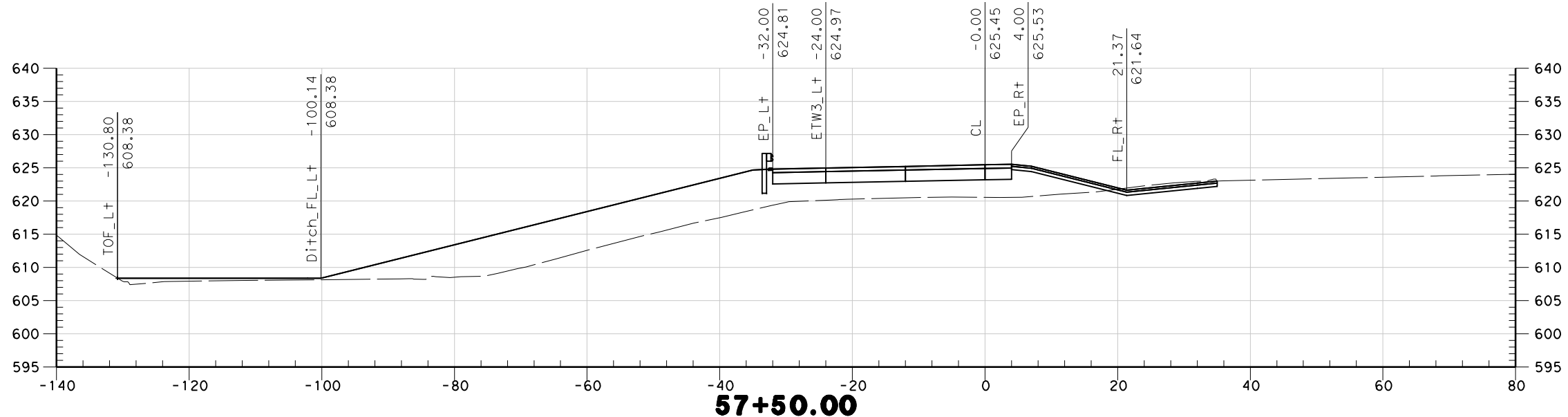
Dist	COUNTY	ROUTE	POST MILES TOTAL PROJECT	SHEET No.	TOTAL SHEETS

REGISTERED CIVIL ENGINEER	DATE
PLANS APPROVAL DATE	

THE STATE OF CALIFORNIA OR ITS OFFICERS OR AGENTS SHALL NOT BE RESPONSIBLE FOR THE ACCURACY OR COMPLETENESS OF SCANNED COPIES OF THIS PLAN SHEET.

SCALE: 1"=20'

STATE OF CALIFORNIA - DEPARTMENT OF TRANSPORTATION	FUNCTIONAL SUPERVISOR	CALCULATED-DESIGNED BY	REVISOR BY
		CHECKED BY	DATE REVISOR



Sta. "W1" 57+25 to Sta. "W1" 57+50

"W1" LINE

Dist	COUNTY	ROUTE	POST MILES TOTAL PROJECT	SHEET No.	TOTAL SHEETS

REGISTERED CIVIL ENGINEER	DATE
PLANS APPROVAL DATE	

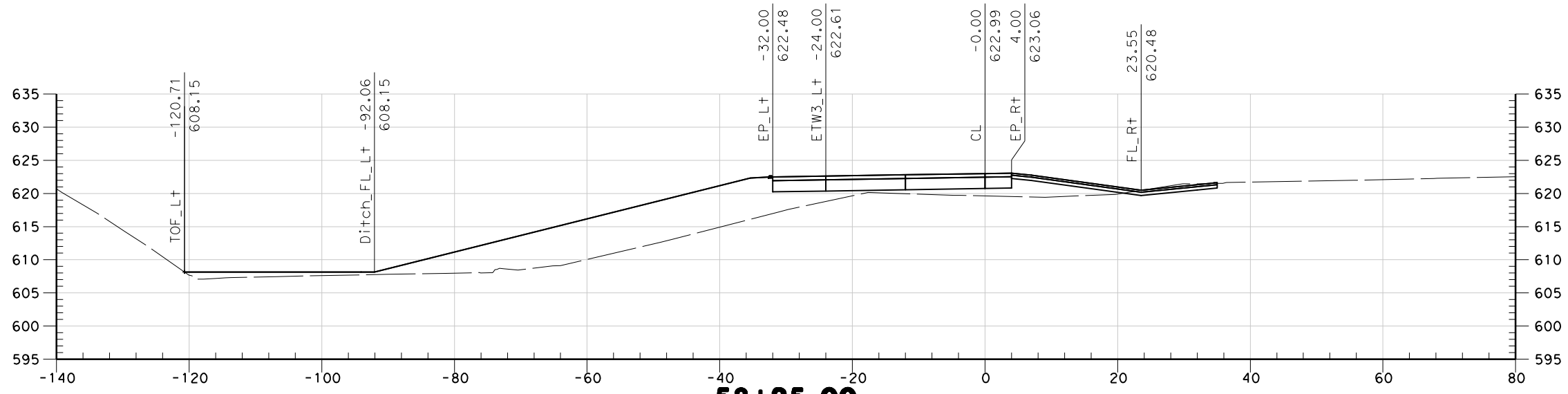
THE STATE OF CALIFORNIA OR ITS OFFICERS OR AGENTS SHALL NOT BE RESPONSIBLE FOR THE ACCURACY OR COMPLETENESS OF SCANNED COPIES OF THIS PLAN SHEET.



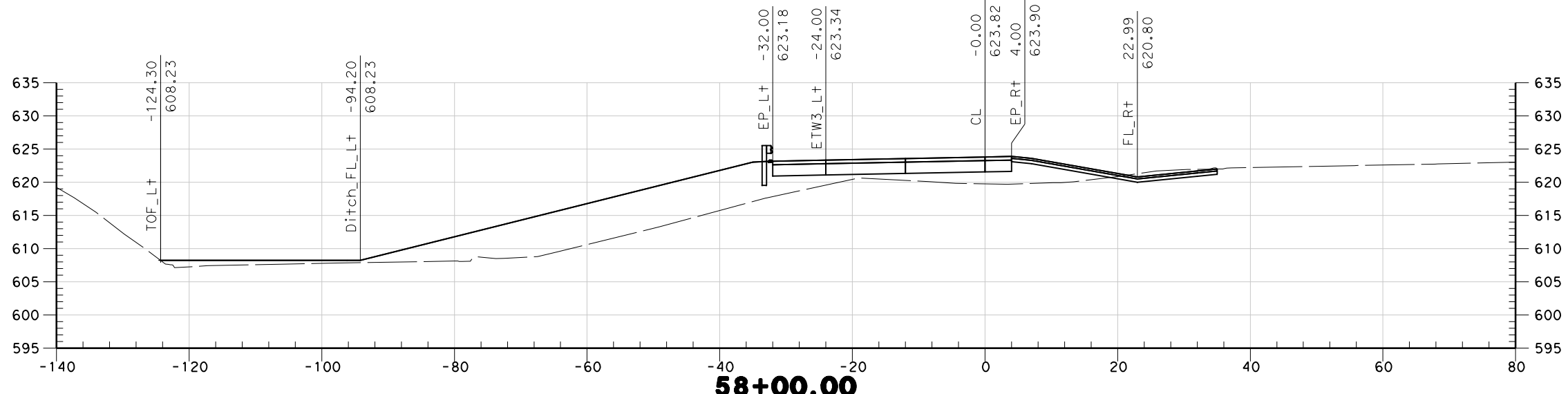
SCALE: 1"=20'

Sto. "W1" 57+75 to Sto. "W1" 58+25

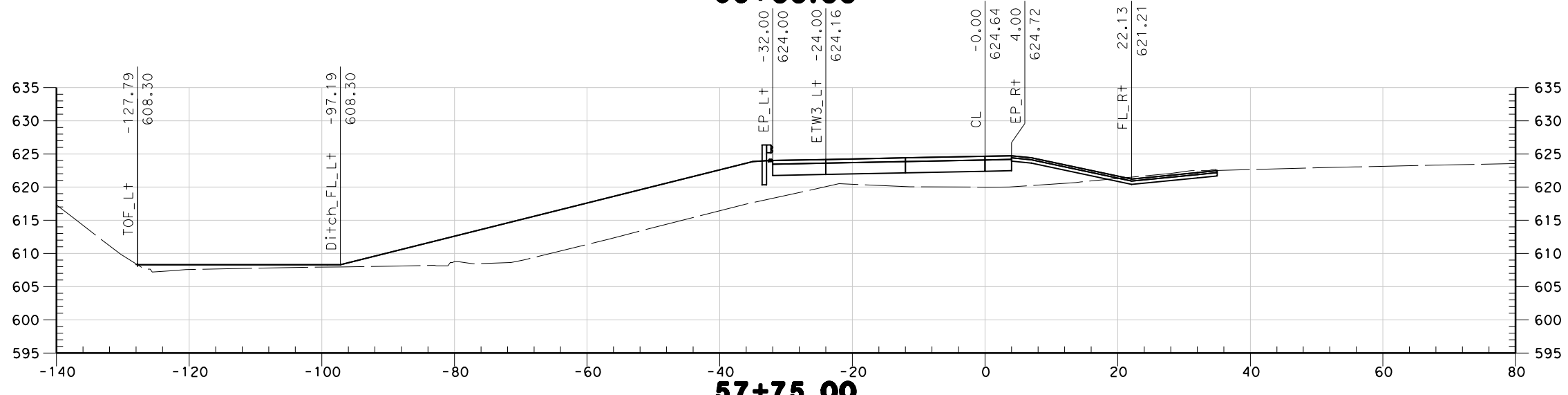
STATE OF CALIFORNIA - DEPARTMENT OF TRANSPORTATION	FUNCTIONAL SUPERVISOR	CALCULATED/DESIGNED BY	REVISOR BY
Caltrans		CHECKED BY	DATE REVISED



58+25.00




58+00.00



57+75.00

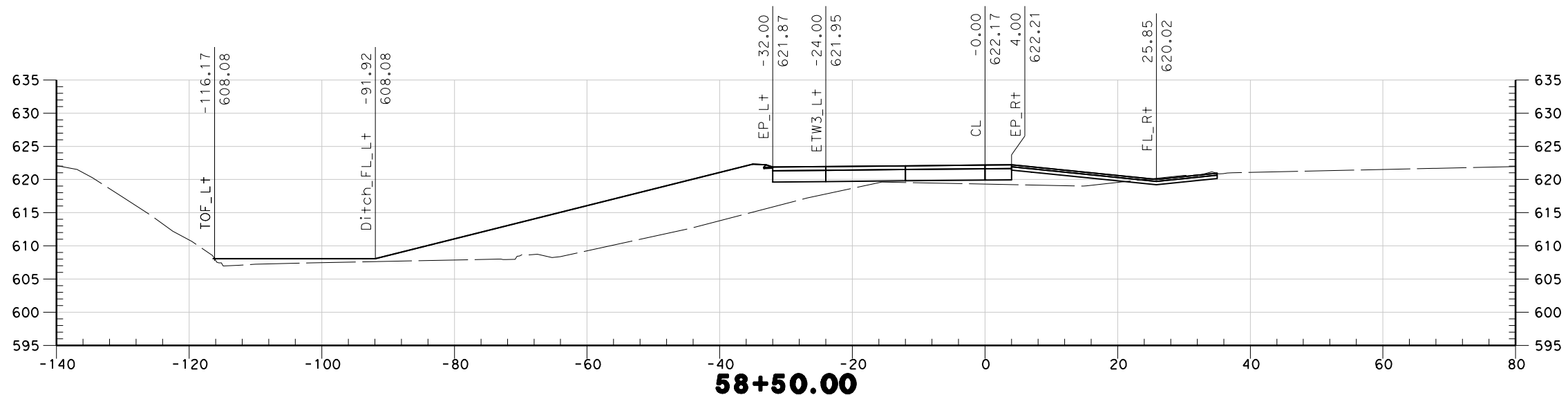
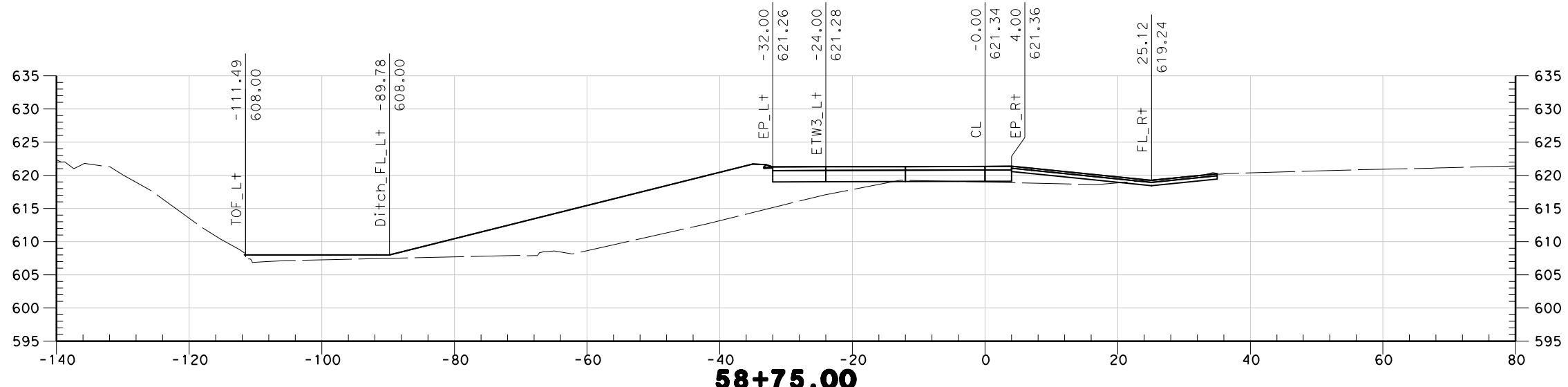
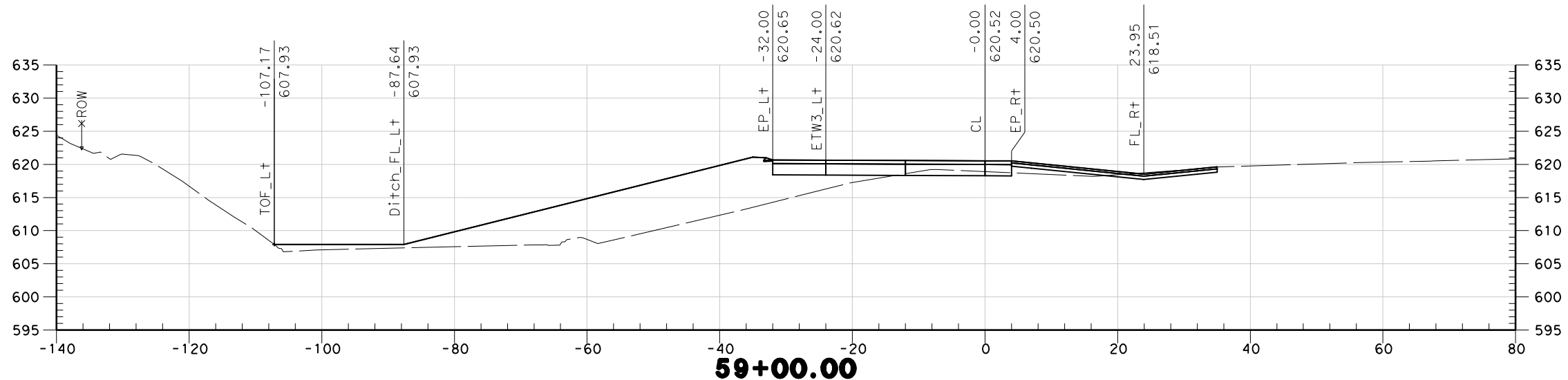
LAST REVISION | DATE PLOTTED => 6/4/2012
00-00-00 | TIME PLOTTED => 7:54:12 AM


"W1" LINE

Dist	COUNTY	ROUTE	POST MILES TOTAL PROJECT	SHEET No.	TOTAL SHEETS
REGISTERED CIVIL ENGINEER			DATE		
PLANS APPROVAL DATE					
<small>THE STATE OF CALIFORNIA OR ITS OFFICERS OR AGENTS SHALL NOT BE RESPONSIBLE FOR THE ACCURACY OR COMPLETENESS OF SCANNED COPIES OF THIS PLAN SHEET.</small>					

SCALE: 1"=20'

Sta. "W1" 58+50 to Sta. "W1" 59+00



STATE OF CALIFORNIA - DEPARTMENT OF TRANSPORTATION


REVISOR BY
DATE REVISED

CALCULATED/DESIGNED BY
CHECKED BY

FUNCTIONAL SUPERVISOR

BORDER LAST REVISED 7/2/2010

"W1" LINE

Dist	COUNTY	ROUTE	POST MILES TOTAL PROJECT	SHEET No.	TOTAL SHEETS

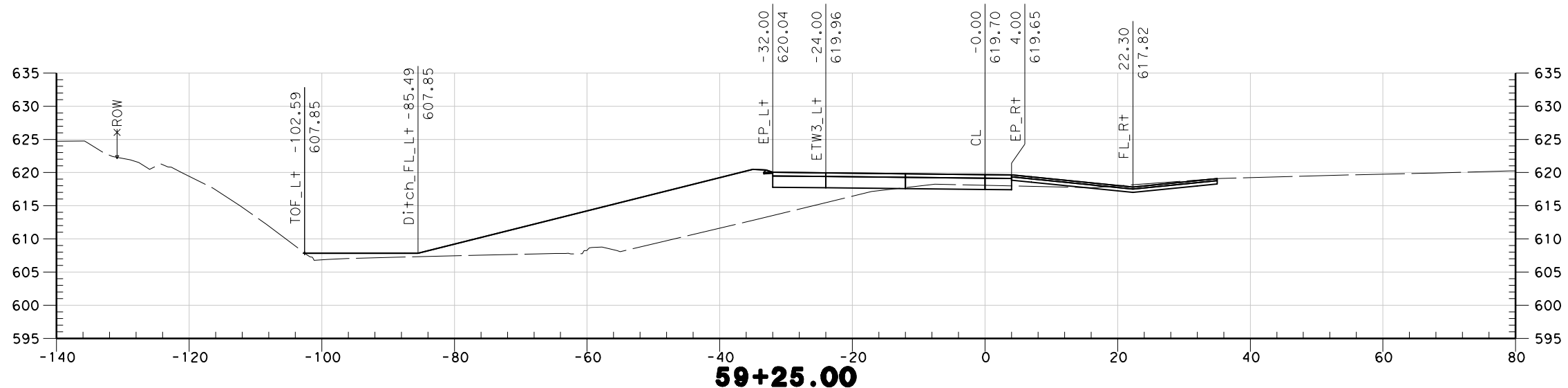
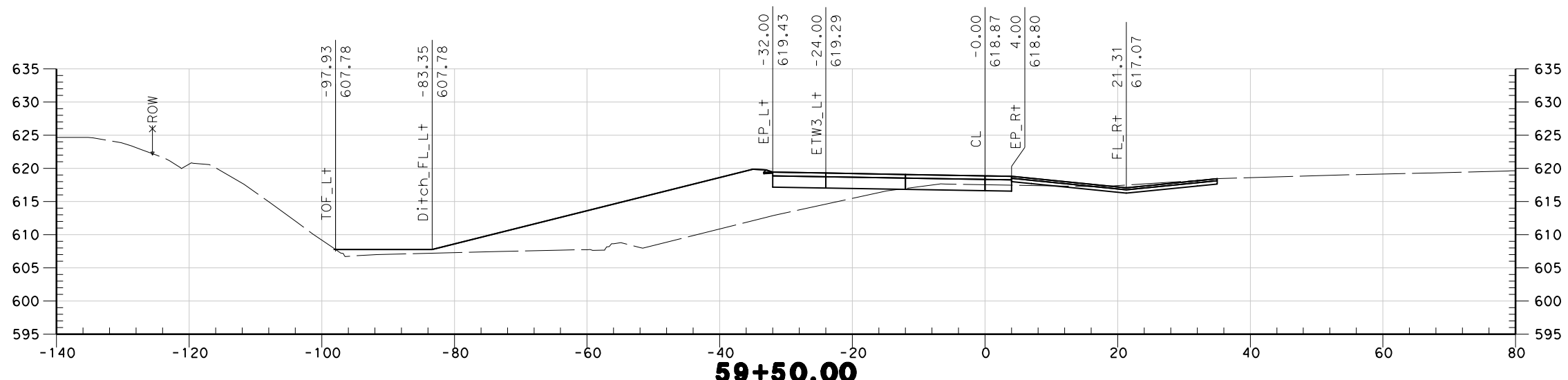
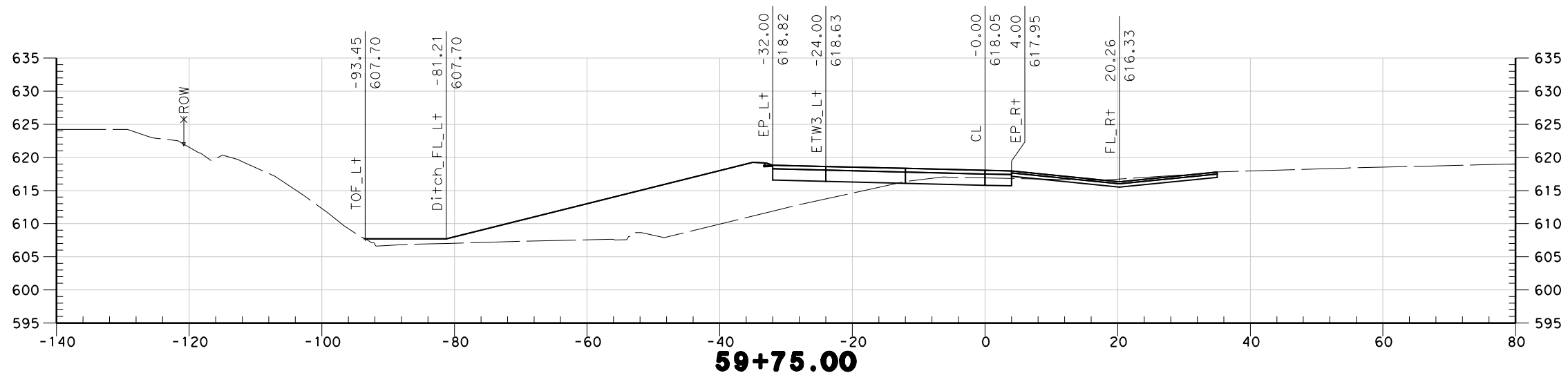
REGISTERED CIVIL ENGINEER	DATE
PLANS APPROVAL DATE	

THE STATE OF CALIFORNIA OR ITS OFFICERS OR AGENTS SHALL NOT BE RESPONSIBLE FOR THE ACCURACY OR COMPLETENESS OF SCANNED COPIES OF THIS PLAN SHEET.



SCALE: 1"=20'

Sta. "W1" 59+25 to Sta. "W1" 59+75



STATE OF CALIFORNIA - DEPARTMENT OF TRANSPORTATION	FUNCTIONAL SUPERVISOR	CALCULATED/DESIGNED BY	REVISOR BY
Caltrans		CHECKED BY	DATE REVISED

BORDER LAST REVISED 7/2/2010

USERNAME => _USERNAME_
 DGN FILE => C:\dgn\El Dorado Phase 0\Nick Working\Xsections 100\Xsections\WB0FF.dgn IN INCHES

RELATIVE BORDER SCALE
 0 1 2 3


UNIT 0000

PROJECT NUMBER & PHASE

0000000001


LAST REVISION | DATE PLOTTED => 6/4/2012
 00-00-00 TIME PLOTTED => 7:54:49 AM

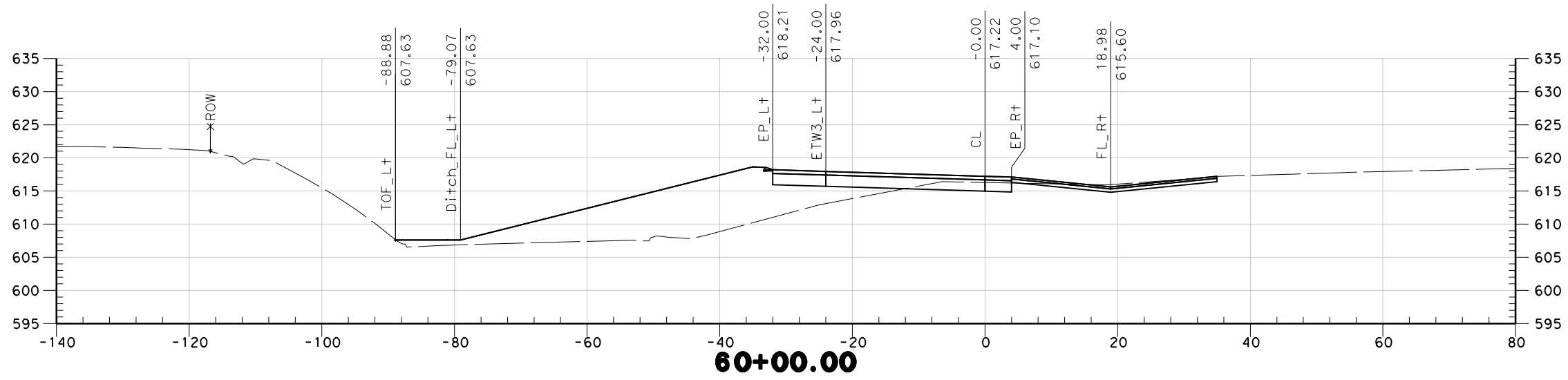
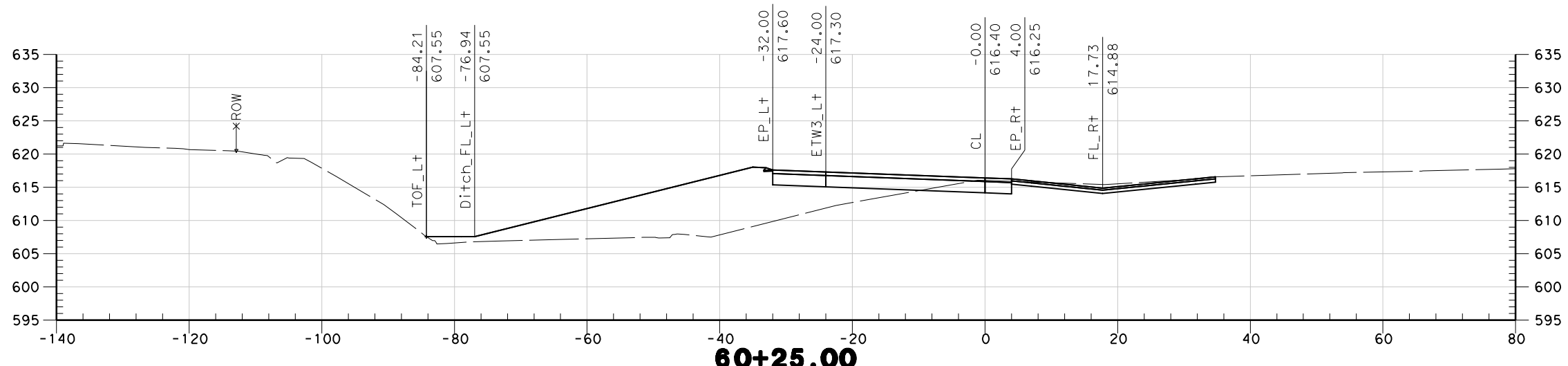
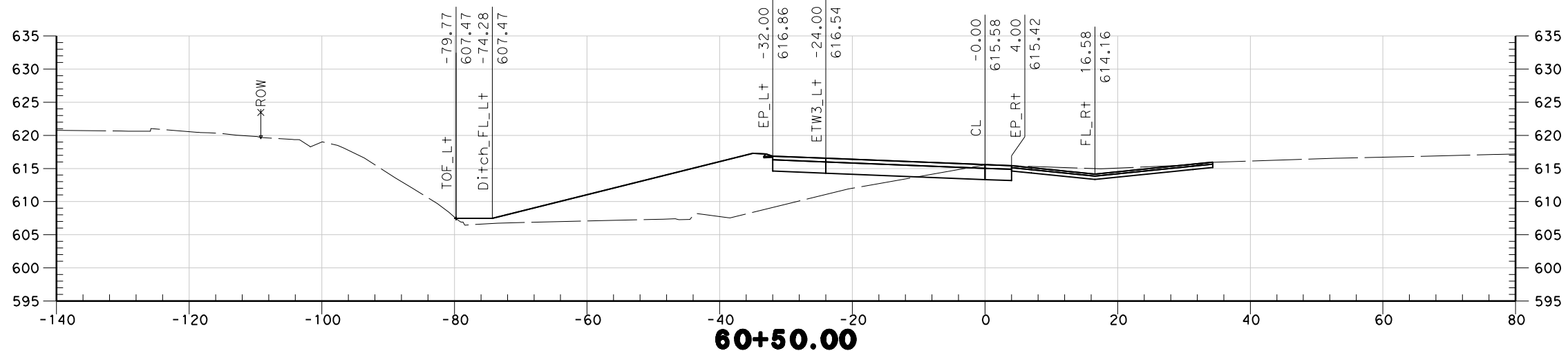
"W1" LINE

Dist	COUNTY	ROUTE	POST MILES TOTAL PROJECT	SHEET No.	TOTAL SHEETS
REGISTERED CIVIL ENGINEER			DATE		
PLANS APPROVAL DATE					
<small>THE STATE OF CALIFORNIA OR ITS OFFICERS OR AGENTS SHALL NOT BE RESPONSIBLE FOR THE ACCURACY OR COMPLETENESS OF SCANNED COPIES OF THIS PLAN SHEET.</small>					


SCALE: 1"=20'

Sta. "W1" 60+00 to Sta. "W1" 60+50

STATE OF CALIFORNIA - DEPARTMENT OF TRANSPORTATION	FUNCTIONAL SUPERVISOR	CALCULATED-DESIGNED BY	REVISOR BY
		CHECKED BY	DATE REVISED

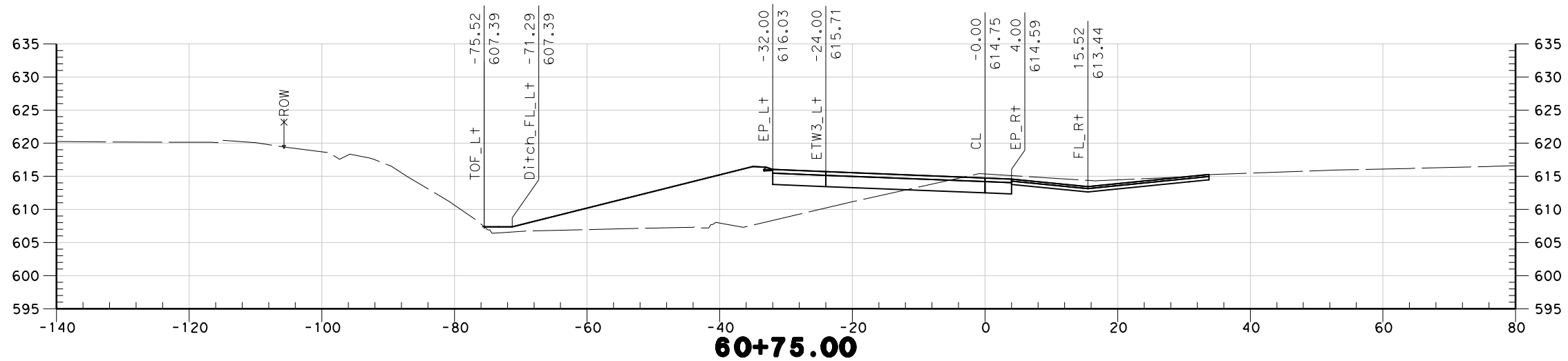
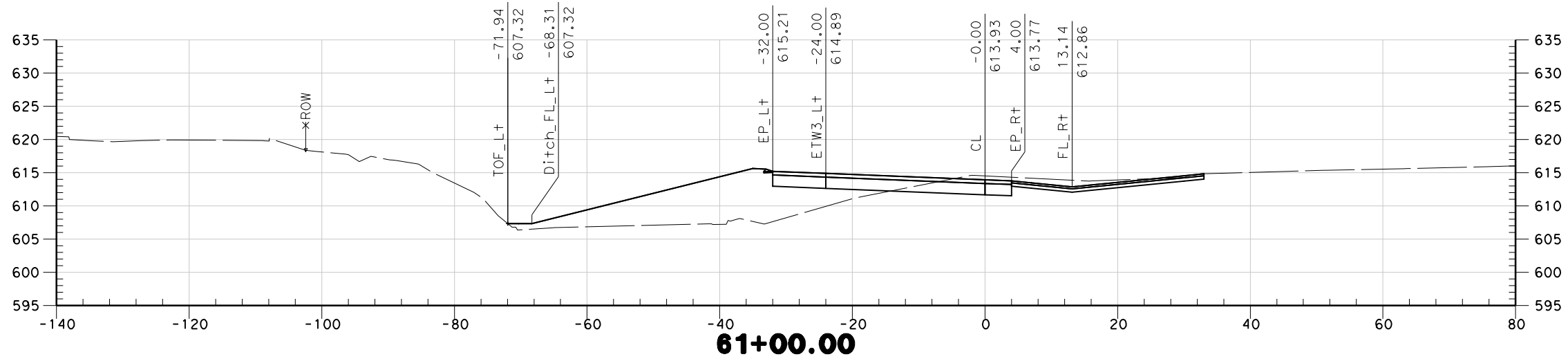
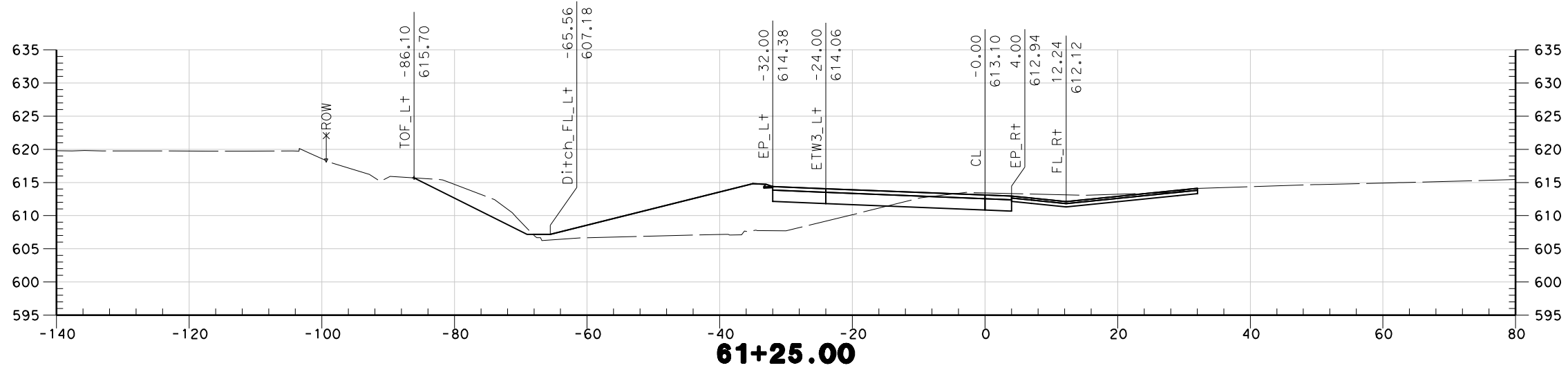



"W1" LINE

Dist	COUNTY	ROUTE	POST MILES TOTAL PROJECT	SHEET No.	TOTAL SHEETS
REGISTERED CIVIL ENGINEER			DATE		
PLANS APPROVAL DATE					
<small>THE STATE OF CALIFORNIA OR ITS OFFICERS OR AGENTS SHALL NOT BE RESPONSIBLE FOR THE ACCURACY OR COMPLETENESS OF SCANNED COPIES OF THIS PLAN SHEET.</small>					

SCALE: 1"=20'

Sta. "W1" 60+75 to Sta. "W1" 61+25




STATE OF CALIFORNIA - DEPARTMENT OF TRANSPORTATION	FUNCTIONAL SUPERVISOR	CALCULATED-DESIGNED BY	REVISOR BY
		CHECKED BY	DATE REVISOR

"W1" LINE

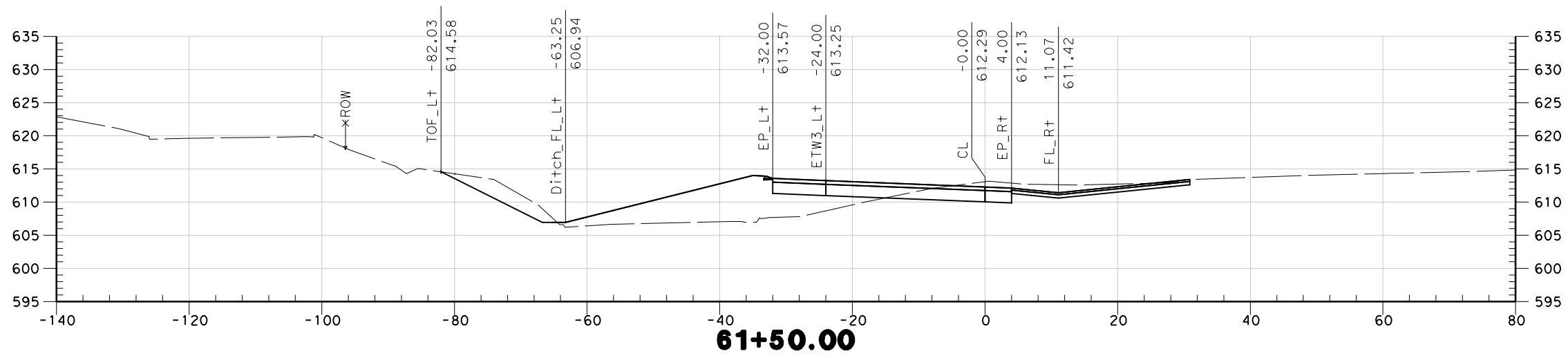
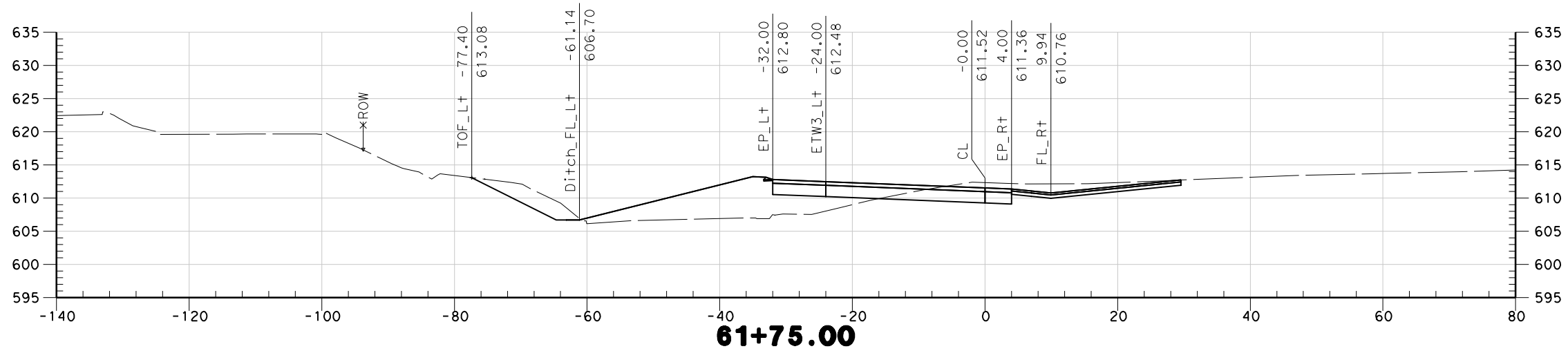
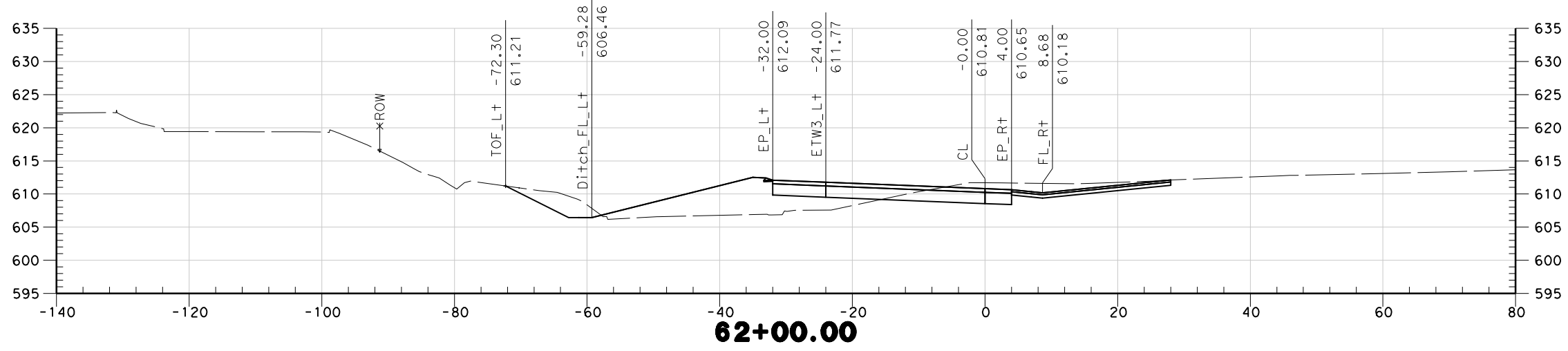
Dist	COUNTY	ROUTE	POST MILES TOTAL PROJECT	SHEET No.	TOTAL SHEETS

REGISTERED CIVIL ENGINEER	DATE
PLANS APPROVAL DATE	

THE STATE OF CALIFORNIA OR ITS OFFICERS OR AGENTS SHALL NOT BE RESPONSIBLE FOR THE ACCURACY OR COMPLETENESS OF SCANNED COPIES OF THIS PLAN SHEET.



SCALE: 1"=20'



Sta. "W1" 61+50 to Sta. "W1" 62+00

STATE OF CALIFORNIA - DEPARTMENT OF TRANSPORTATION	FUNCTIONAL SUPERVISOR	CALCULATED-DESIGNED BY	REVISOR BY
Caltrans		CHECKED BY	DATE REVISED

BORDER LAST REVISED 7/2/2010

USERNAME => _USERNAME_
 DGN FILE => C:\dgn\El Dorado Phase 0\Nick Working\Xsections 100%\Xsections\WBOFF.dgn IN INCHES




UNIT 0000

PROJECT NUMBER & PHASE

0000000001


LAST REVISION | DATE PLOTTED => 6/4/2012
 00-00-00 TIME PLOTTED => 7:55:23 AM

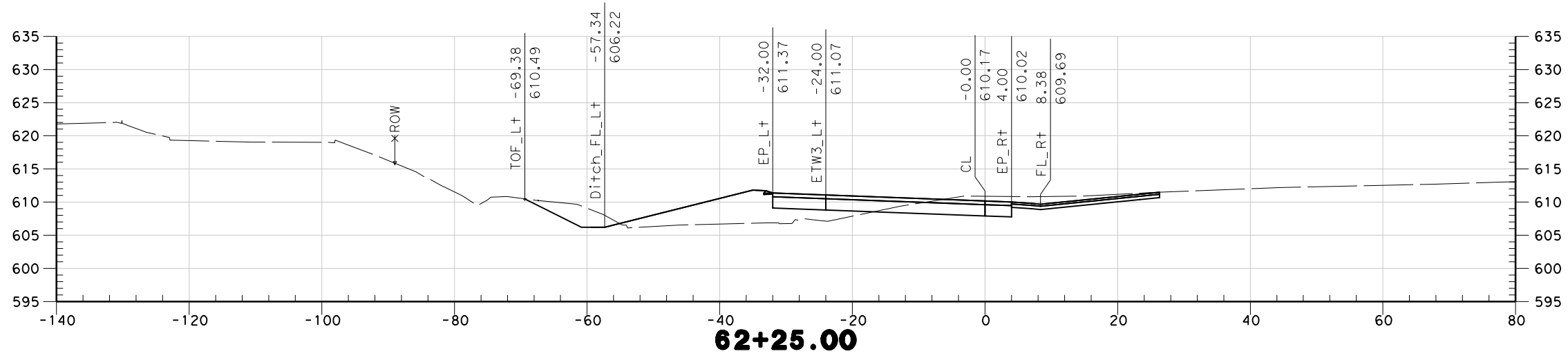
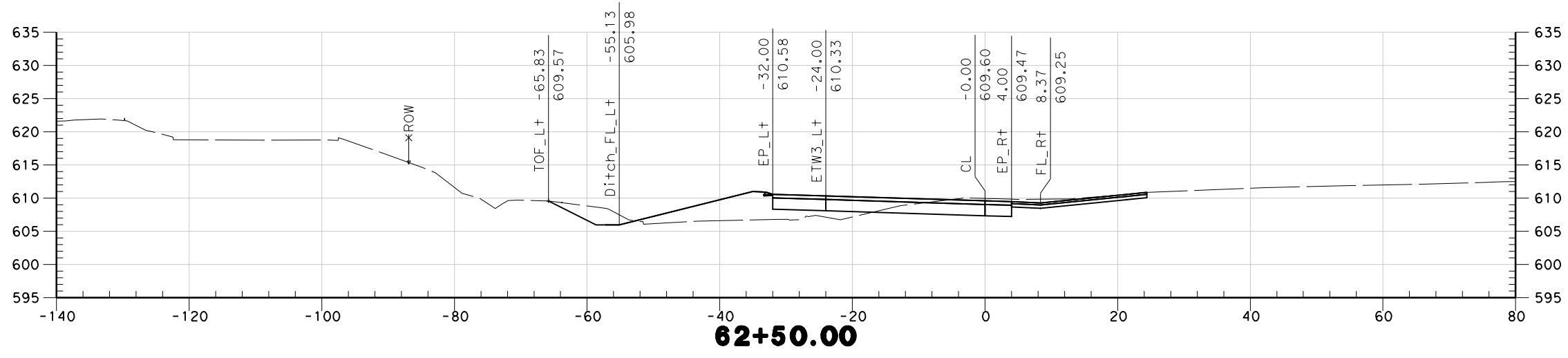
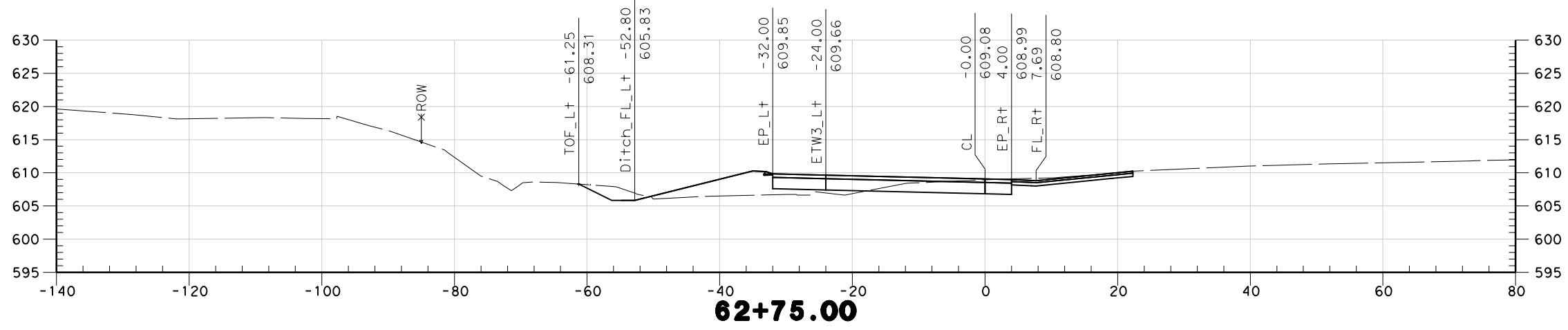
"W1" LINE

Dist	COUNTY	ROUTE	POST MILES TOTAL PROJECT	SHEET No.	TOTAL SHEETS
REGISTERED CIVIL ENGINEER			DATE		
PLANS APPROVAL DATE					
<small>THE STATE OF CALIFORNIA OR ITS OFFICERS OR AGENTS SHALL NOT BE RESPONSIBLE FOR THE ACCURACY OR COMPLETENESS OF SCANNED COPIES OF THIS PLAN SHEET.</small>					

SCALE: 1"=20'

Sta. "W1" 62+25 to Sta. "W1" 62+75

STATE OF CALIFORNIA - DEPARTMENT OF TRANSPORTATION	FUNCTIONAL SUPERVISOR	CALCULATED-DESIGNED BY	REVISOR BY
		CHECKED BY	DATE REVISED



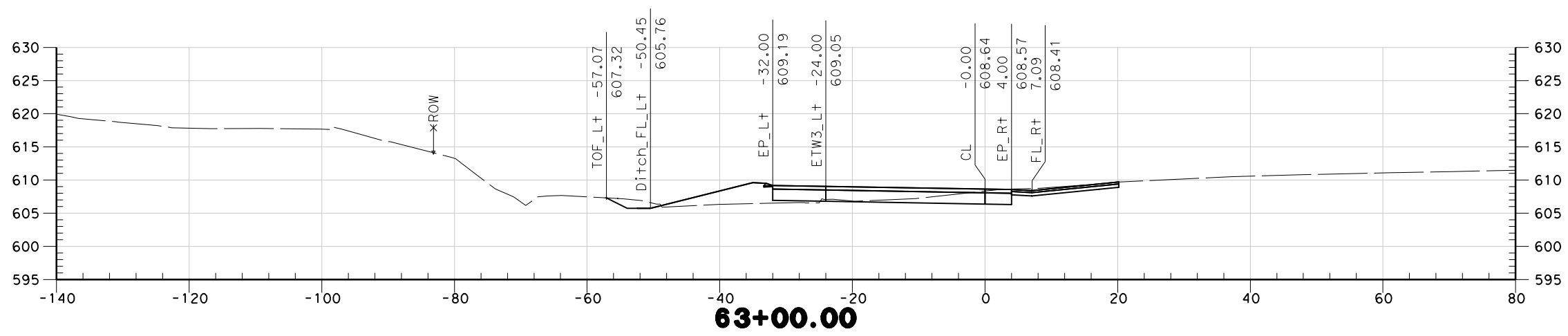
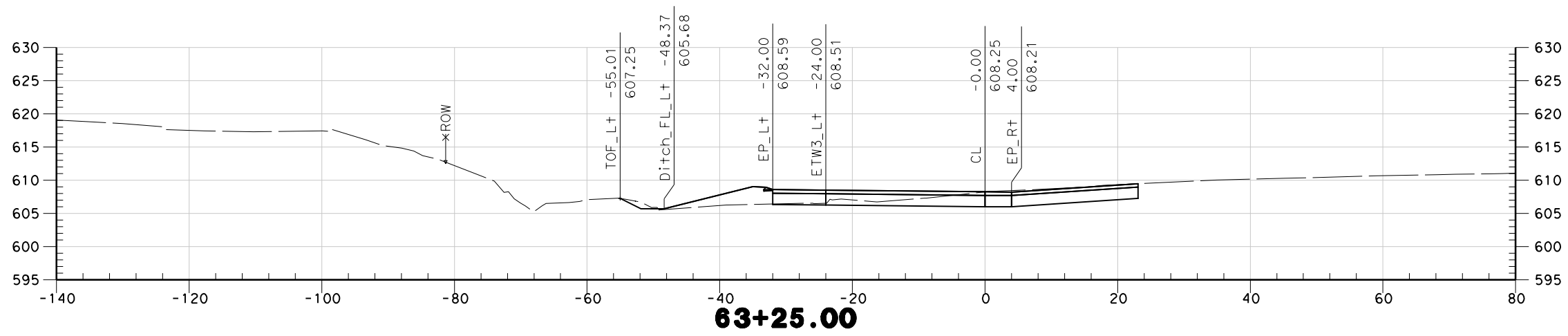
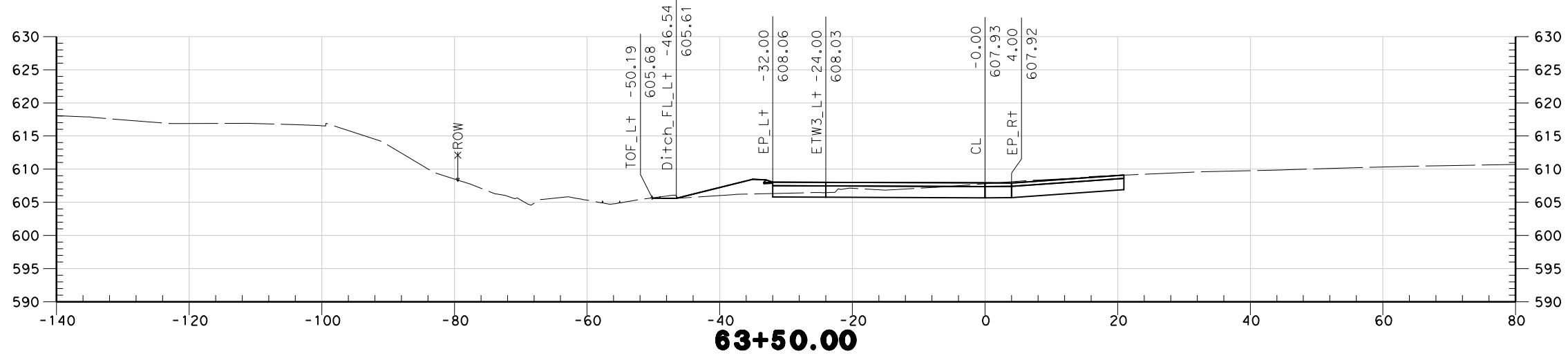
"W1" LINE

Dist	COUNTY	ROUTE	POST MILES TOTAL PROJECT	SHEET No.	TOTAL SHEETS
			REGISTERED CIVIL ENGINEER DATE		
			PLANS APPROVAL DATE		
<small>THE STATE OF CALIFORNIA OR ITS OFFICERS OR AGENTS SHALL NOT BE RESPONSIBLE FOR THE ACCURACY OR COMPLETENESS OF SCANNED COPIES OF THIS PLAN SHEET.</small>					



SCALE: 1"=20'

STATE OF CALIFORNIA - DEPARTMENT OF TRANSPORTATION	FUNCTIONAL SUPERVISOR	CALCULATED-DESIGNED BY	REVISOR
Caltrans		CHECKED BY	DATE



Sta. "W1" 63+00 to Sta. "W1" 63+50

LAST REVISION | DATE PLOTTED => 6/4/2012
00-00-00 | TIME PLOTTED => 7:55:53 AM

"W1" LINE

Dist	COUNTY	ROUTE	POST MILES TOTAL PROJECT	SHEET No.	TOTAL SHEETS

REGISTERED CIVIL ENGINEER DATE _____

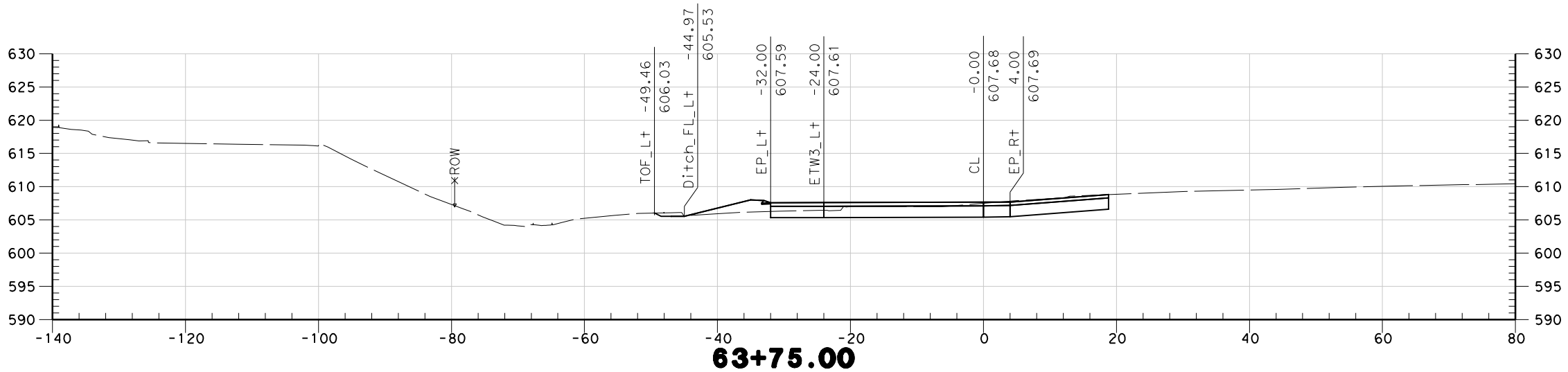
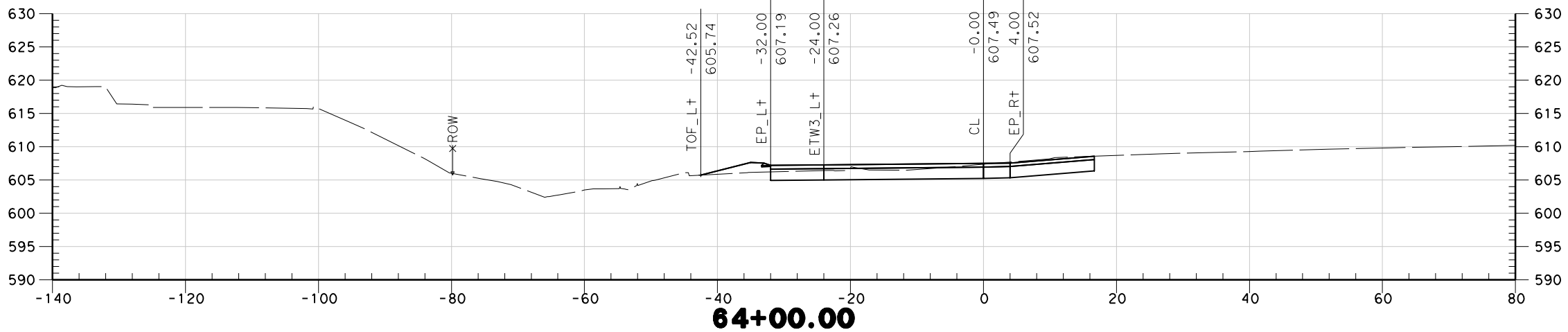
PLANS APPROVAL DATE _____

THE STATE OF CALIFORNIA OR ITS OFFICERS OR AGENTS SHALL NOT BE RESPONSIBLE FOR THE ACCURACY OR COMPLETENESS OF SCANNED COPIES OF THIS PLAN SHEET.

SCALE: 1"=20'



STATE OF CALIFORNIA - DEPARTMENT OF TRANSPORTATION
Caltrans



Sta. "W1" 63+75 to Sta. "W1" 64+00

LAST REVISION | DATE PLOTTED => 6/4/2012
 00-00-00 | TIME PLOTTED => 7:56:04 AM


"W1" LINE

Dist	COUNTY	ROUTE	POST MILES TOTAL PROJECT	SHEET No.	TOTAL SHEETS

REGISTERED CIVIL ENGINEER DATE REGISTERED PROFESSIONAL ENGINEER

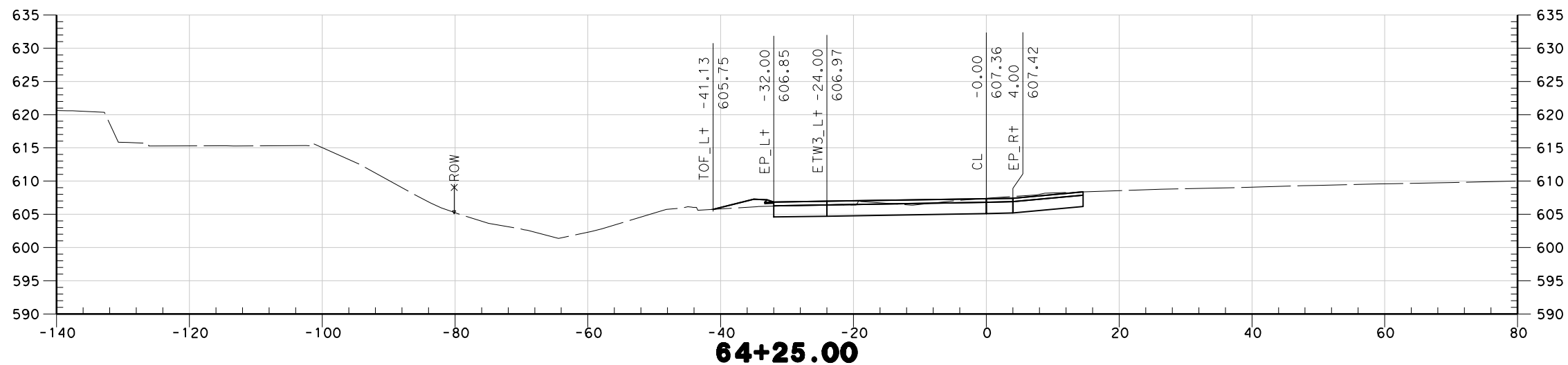
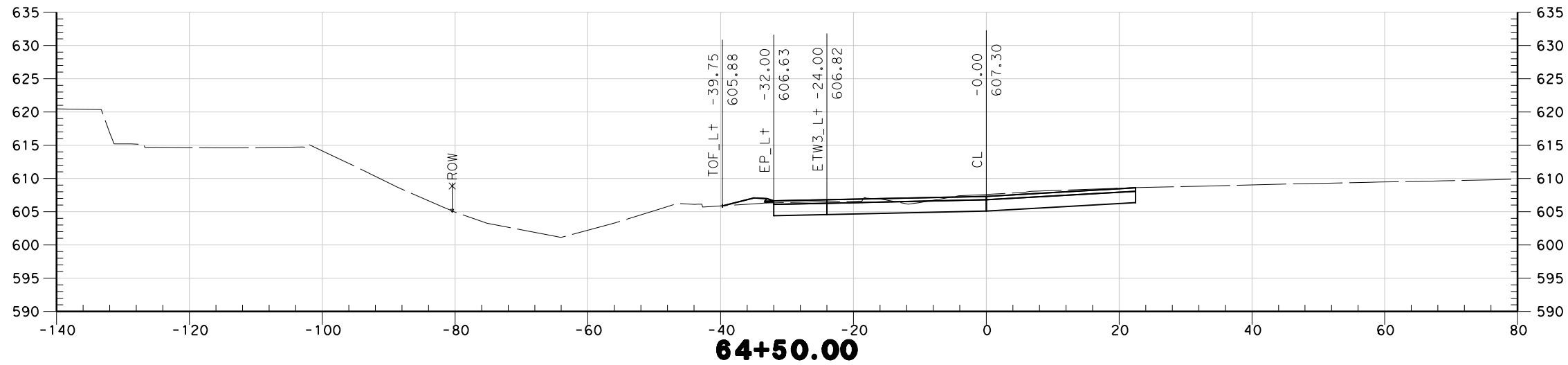
PLANS APPROVAL DATE


THE STATE OF CALIFORNIA OR ITS OFFICERS OR AGENTS SHALL NOT BE RESPONSIBLE FOR THE ACCURACY OR COMPLETENESS OF SCANNED COPIES OF THIS PLAN SHEET.




SCALE: 1"=20'

Stn. "W1" 64+25 to Stn. "W1" 64+50




x							
x	REVISOR	DATE	REVISOR	DATE	REVISOR	DATE	REVISOR
x	DESIGNED BY	DATE	CHECKED BY	DATE	DESIGNED BY	DATE	CHECKED BY
x	FUNCTIONAL SUPERVISOR	DATE	DESIGNED BY	DATE	FUNCTIONAL SUPERVISOR	DATE	CHECKED BY
x	STATE OF CALIFORNIA - DEPARTMENT OF TRANSPORTATION						
x							

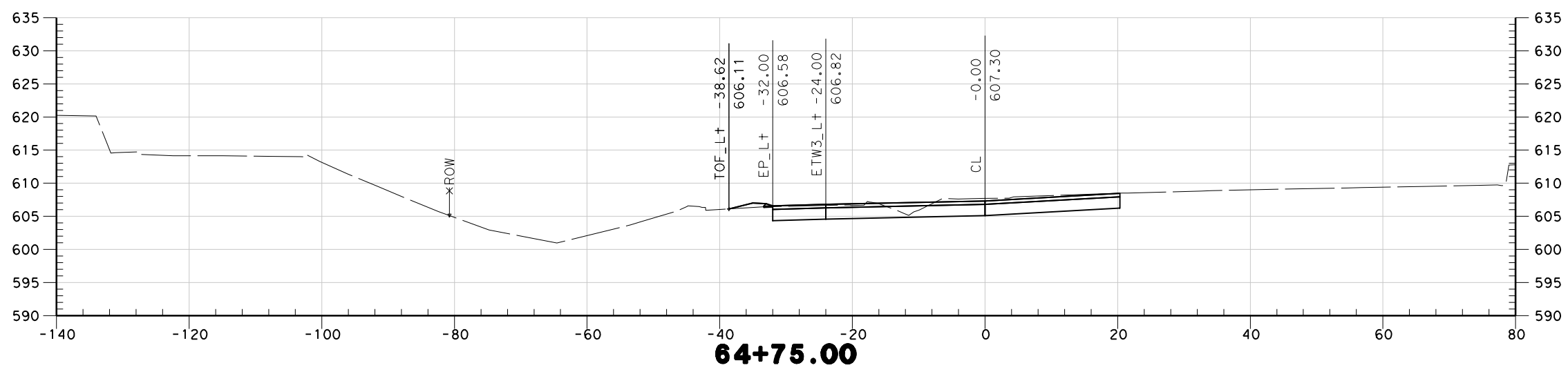
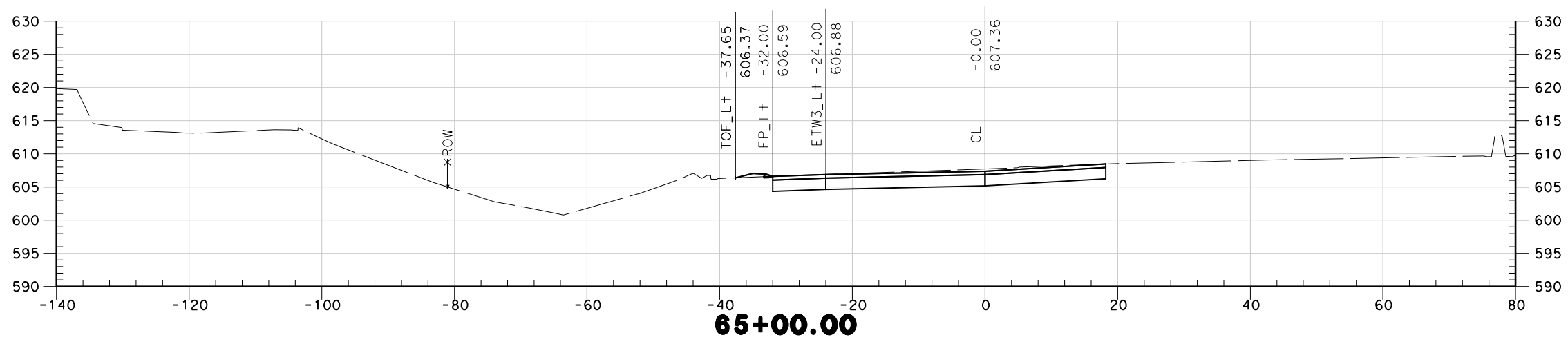
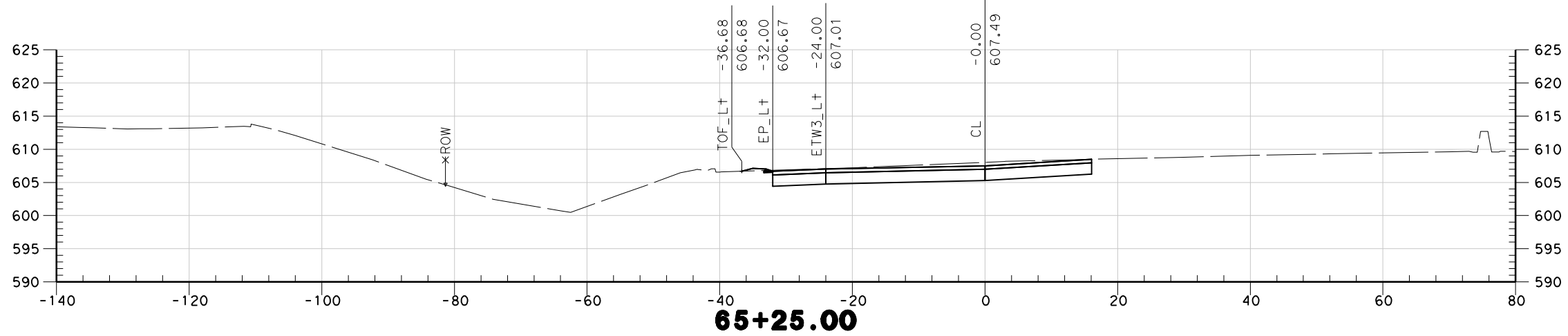
"W1" LINE

Dist	COUNTY	ROUTE	POST MILES TOTAL PROJECT	SHEET No.	TOTAL SHEETS
REGISTERED CIVIL ENGINEER			DATE		
PLANS APPROVAL DATE					
<small>THE STATE OF CALIFORNIA OR ITS OFFICERS OR AGENTS SHALL NOT BE RESPONSIBLE FOR THE ACCURACY OR COMPLETENESS OF SCANNED COPIES OF THIS PLAN SHEET.</small>					

SCALE: 1"=20'

Sto. "W1" 64+75 to Sto. "W1" 65+25

STATE OF CALIFORNIA - DEPARTMENT OF TRANSPORTATION	FUNCTIONAL SUPERVISOR	CALCULATED-DESIGNED BY	REVISOR BY
		CHECKED BY	DATE REVISED




"W1" LINE

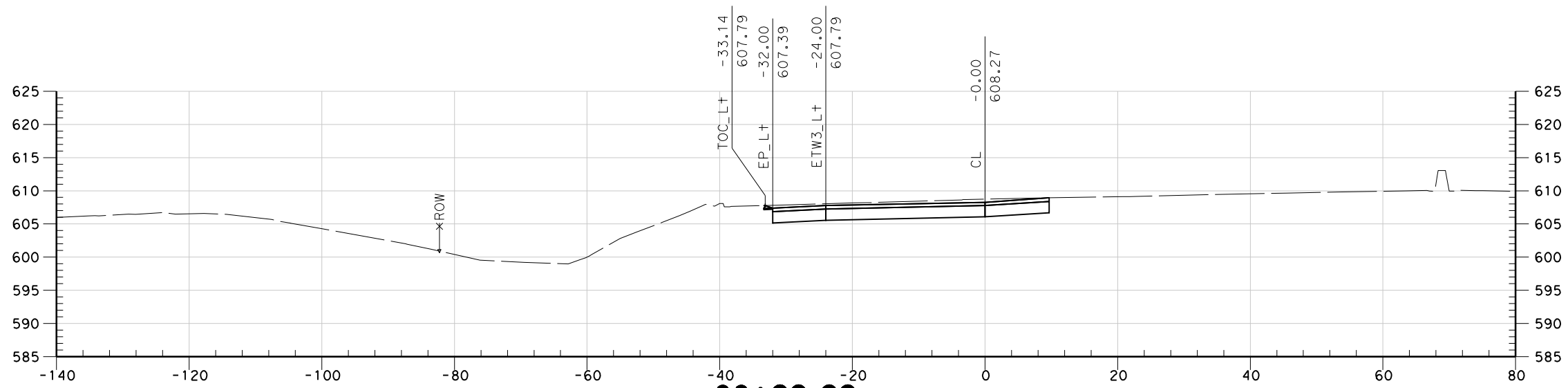
Dist	COUNTY	ROUTE	POST MILES TOTAL PROJECT	SHEET No.	TOTAL SHEETS

REGISTERED CIVIL ENGINEER	DATE
PLANS APPROVAL DATE	

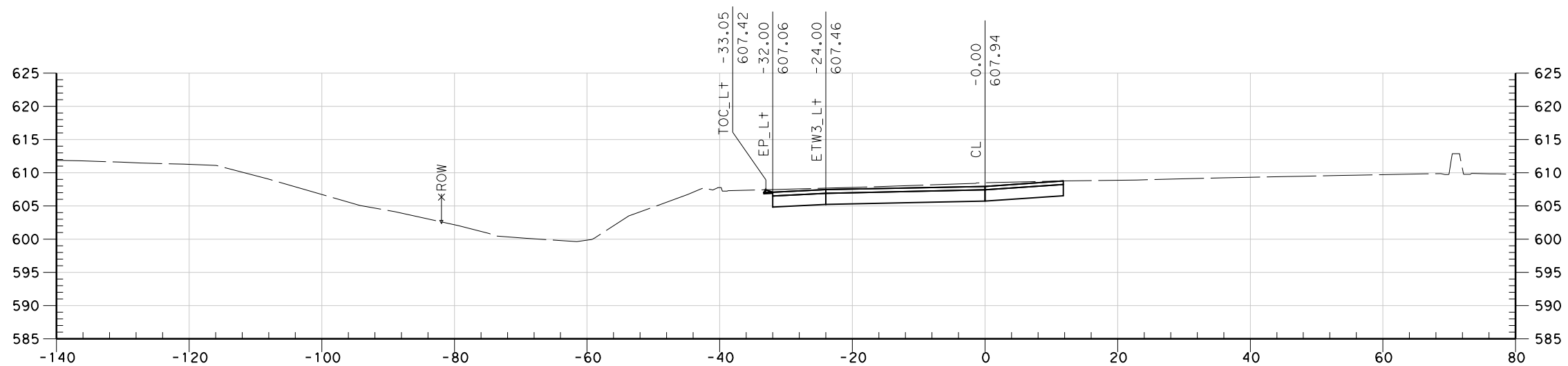
THE STATE OF CALIFORNIA OR ITS OFFICERS OR AGENTS SHALL NOT BE RESPONSIBLE FOR THE ACCURACY OR COMPLETENESS OF SCANNED COPIES OF THIS PLAN SHEET.



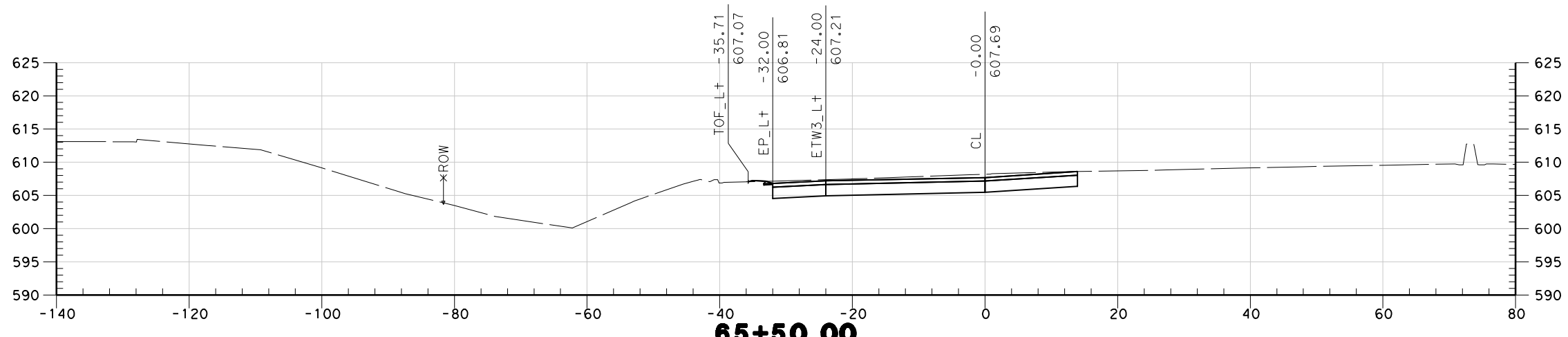
SCALE: 1"=20'



66+00.00



65+75.00




65+50.00

Sta. "W1" 65+50 to Sta. "W1" 66+00

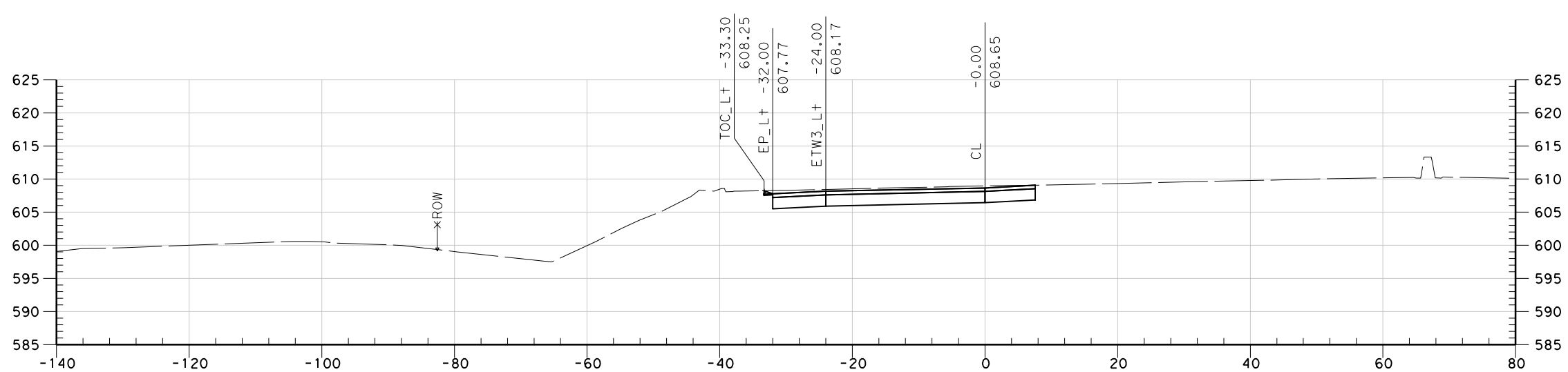
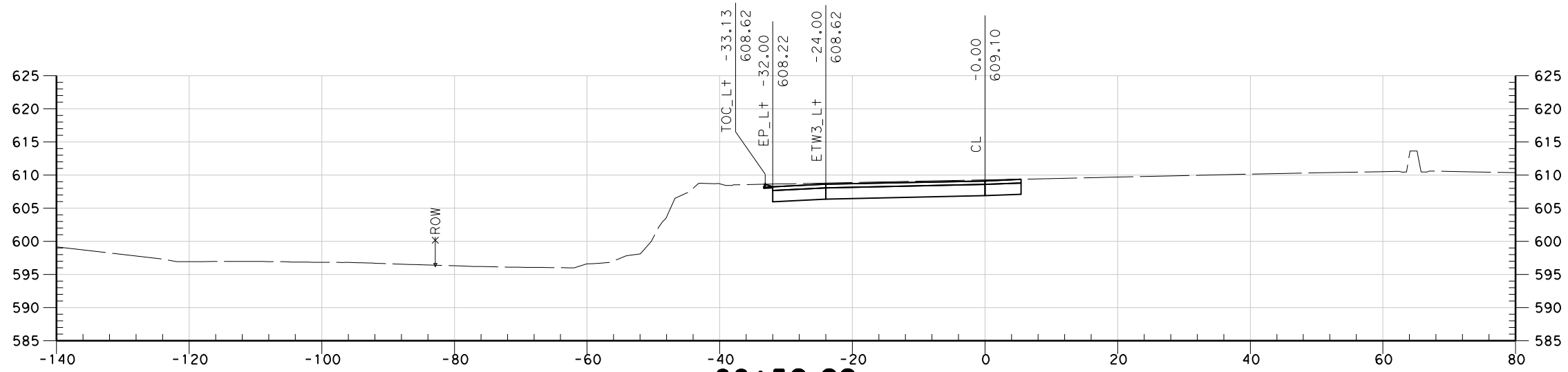
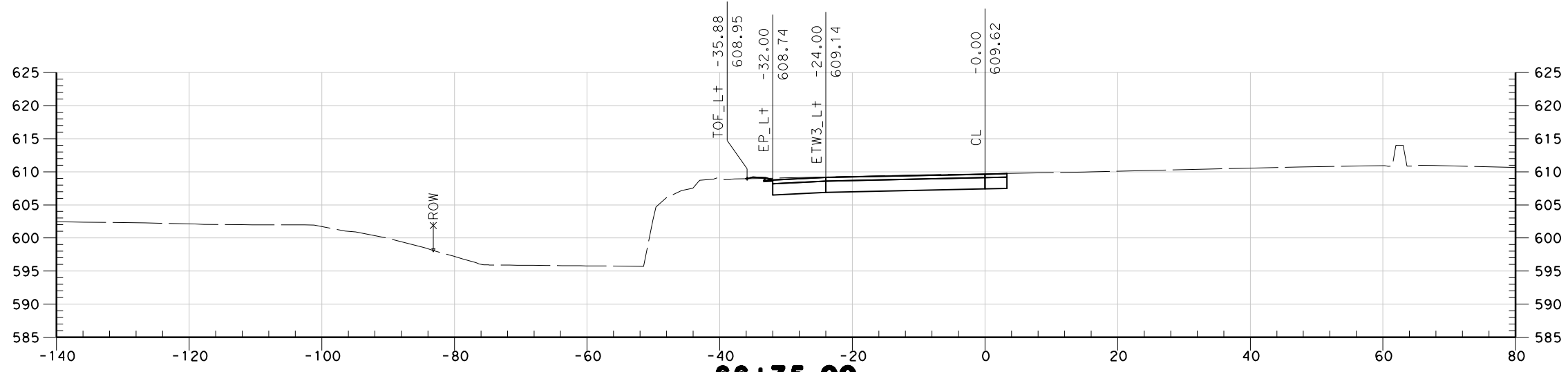
STATE OF CALIFORNIA - DEPARTMENT OF TRANSPORTATION	FUNCTIONAL SUPERVISOR	CALCULATED-DESIGNED BY	REVISOR BY
Caltrans		CHECKED BY	DATE REVISED


"W1" LINE

Dist	COUNTY	ROUTE	POST MILES TOTAL PROJECT	SHEET No.	TOTAL SHEETS
REGISTERED CIVIL ENGINEER			DATE		
PLANS APPROVAL DATE					
<small>THE STATE OF CALIFORNIA OR ITS OFFICERS OR AGENTS SHALL NOT BE RESPONSIBLE FOR THE ACCURACY OR COMPLETENESS OF SCANNED COPIES OF THIS PLAN SHEET.</small>					

SCALE: 1"=20'

Sta. "W1" 66+25 to Sta. "W1" 66+75



STATE OF CALIFORNIA - DEPARTMENT OF TRANSPORTATION	FUNCTIONAL SUPERVISOR	CALCULATED/DESIGNED BY	REVISOR BY
			
BORDER LAST REVISED 7/2/2010			

