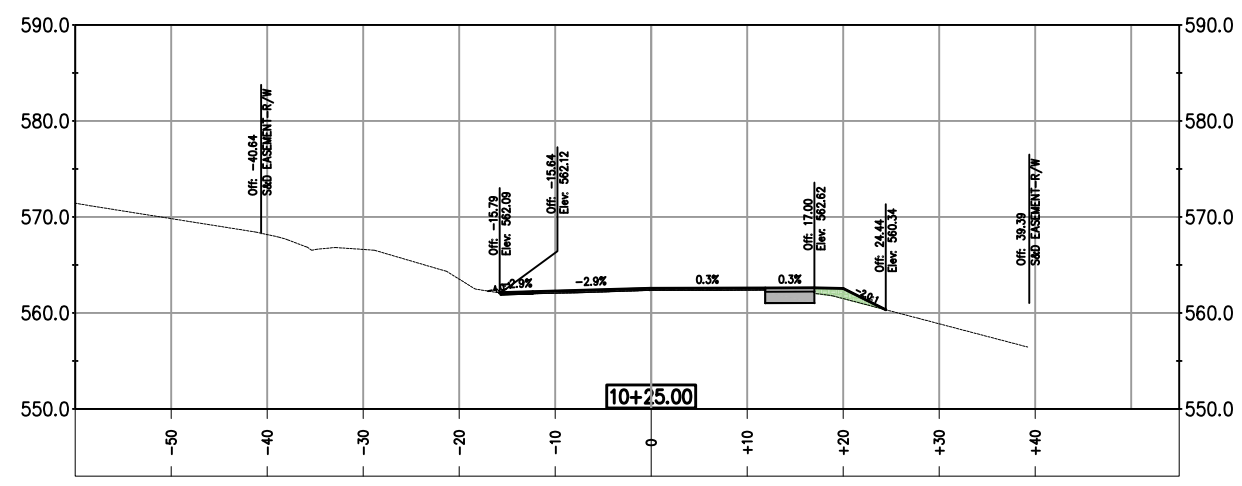
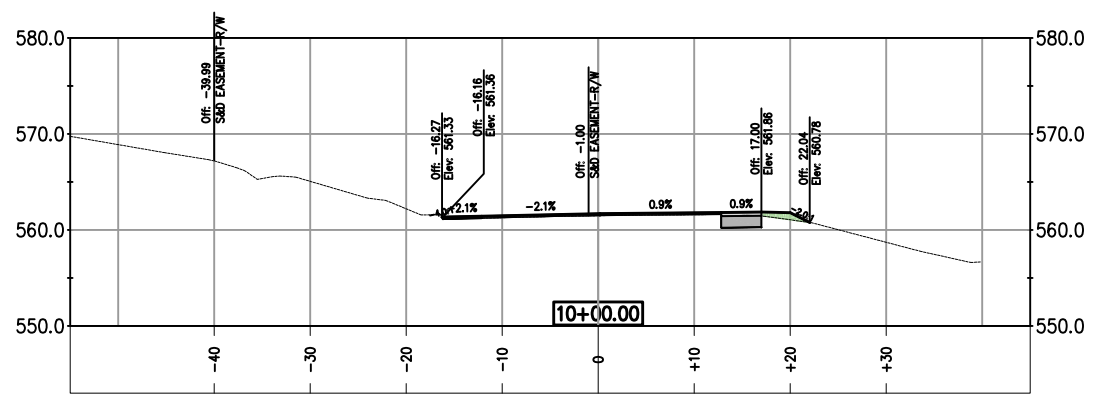
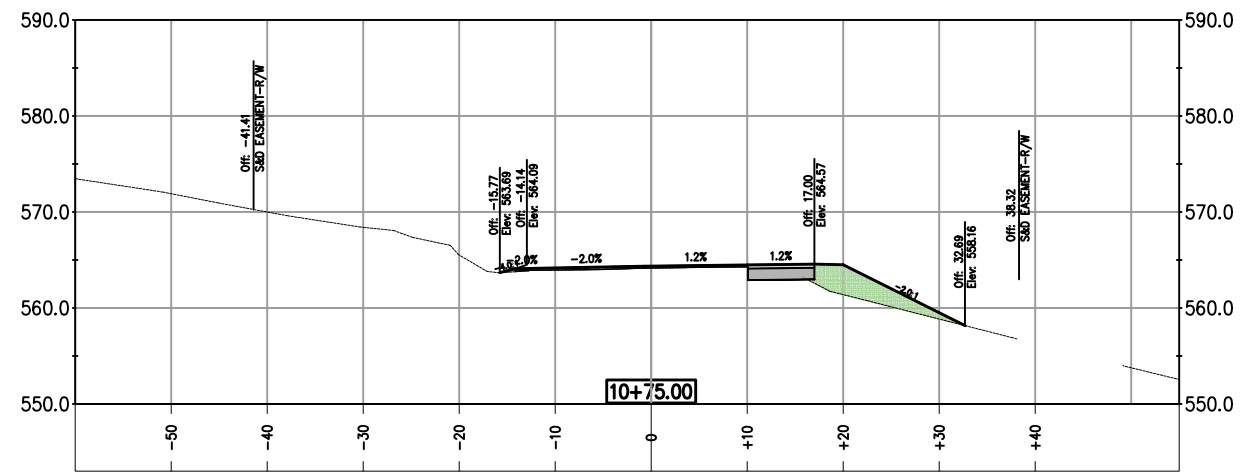
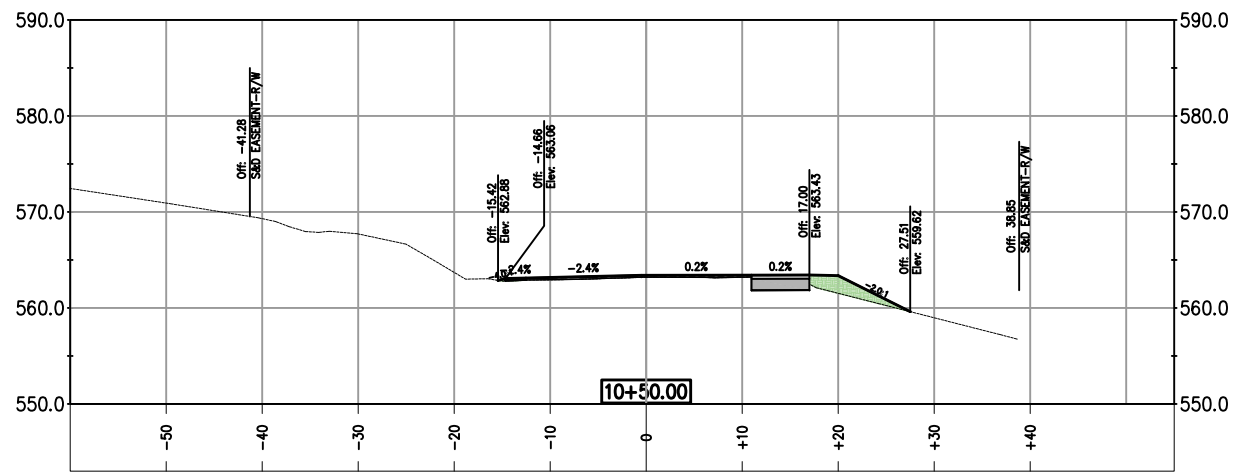
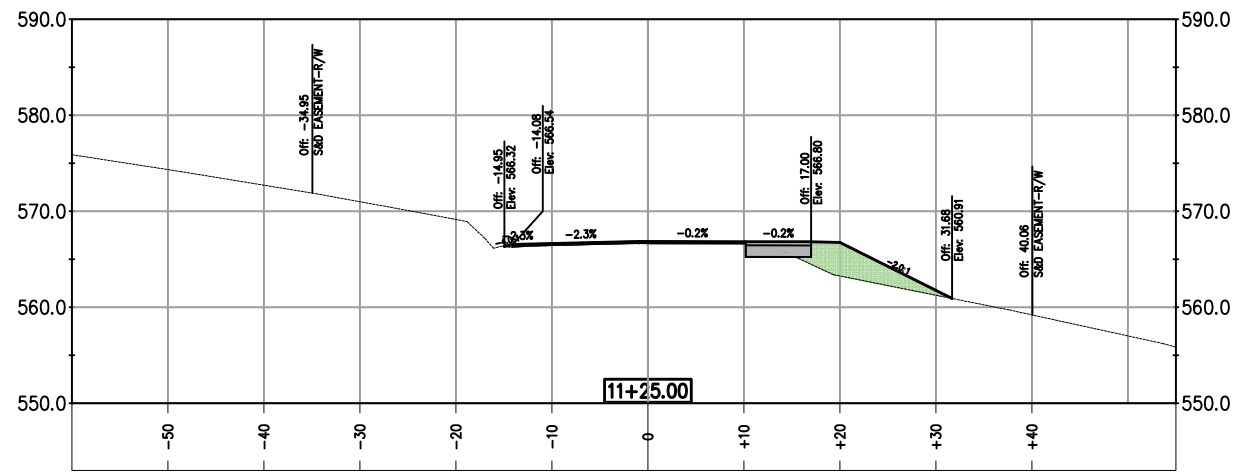
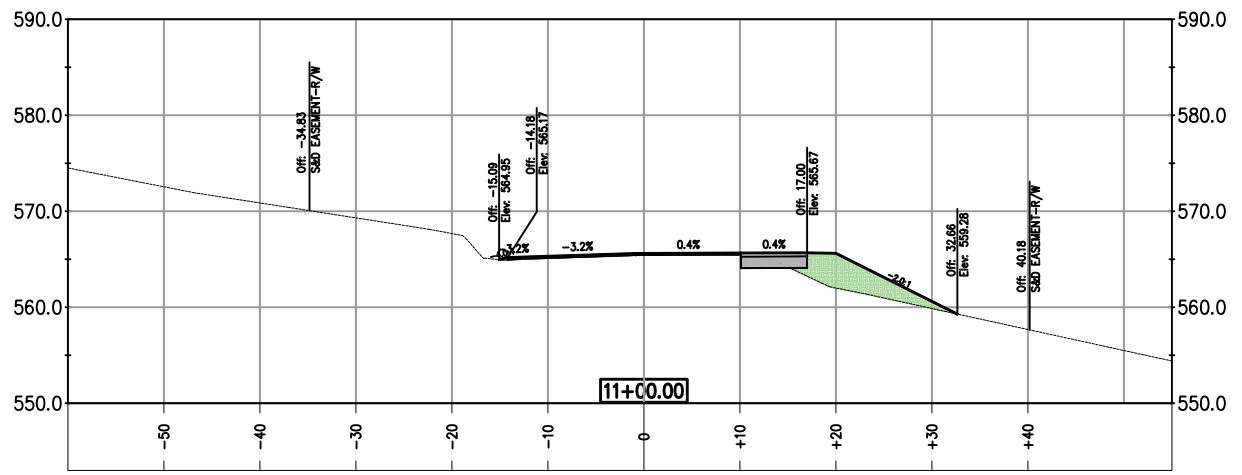
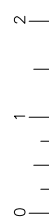


ORIGINAL SCALE IS IN INCHES
 Drawing name: C:\Civil 3D Projects\73359 Latrobe Rd. So of Westel-Oviat\Drawings\DESIGN\MS Corridor.dwg Layout Tab: Xsec 1 Apr 05,2013 -- 8:39am msced
 FOR REDUCED PLANS




CROSS SECTION
SCALE 1:10

REVISION	NUMBER	DATE	DESCRIPTION	BY

PREPARED UNDER THE SUPERVISION OF :

 REGISTERED CIVIL ENGINEER
 DATE: _____

DESIGNED: MS
 DRAWN: CAD
 CHECKED: MS
 DATE: 03/11/13
 ROAD NUMBER: 18



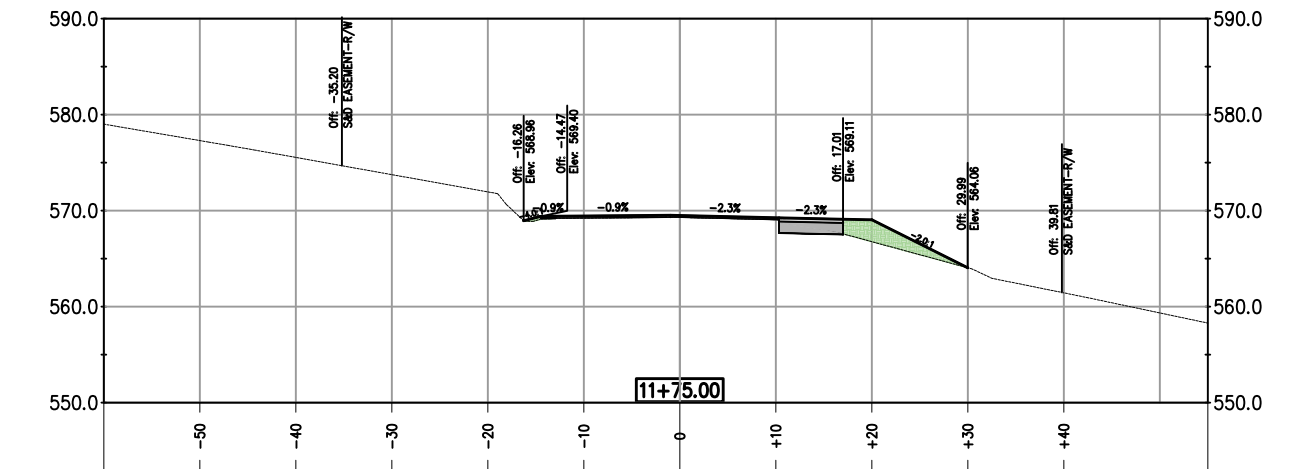
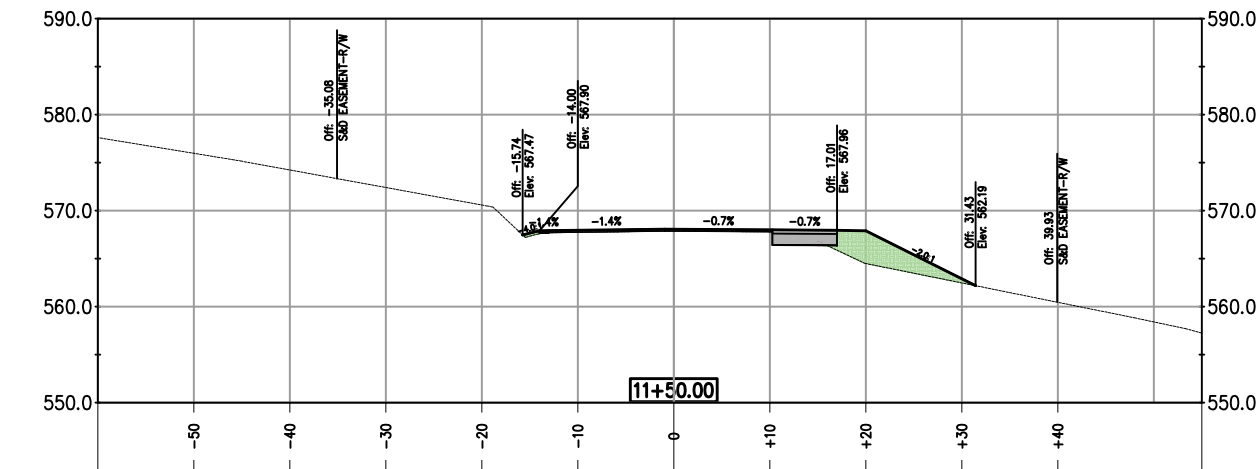
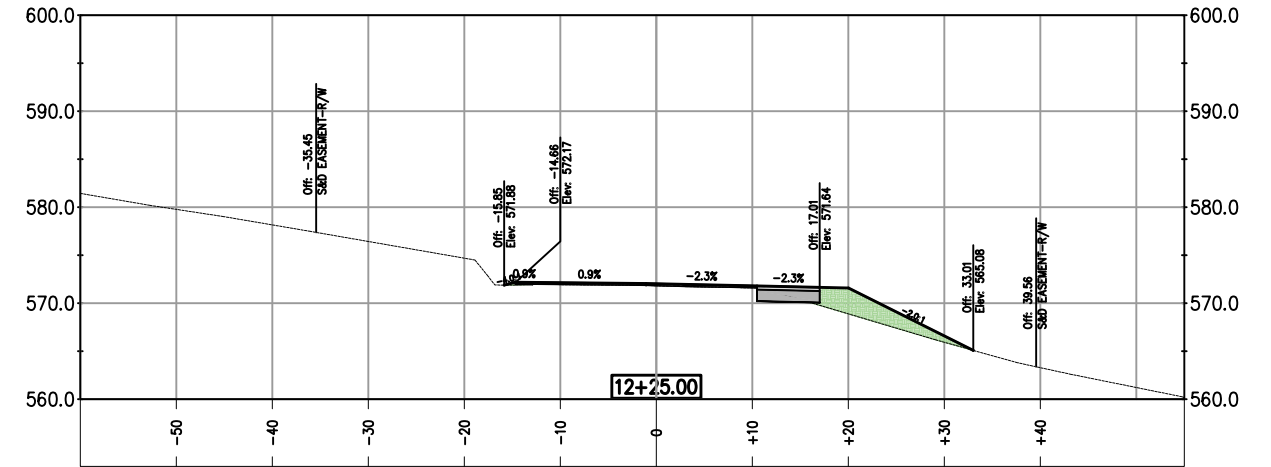
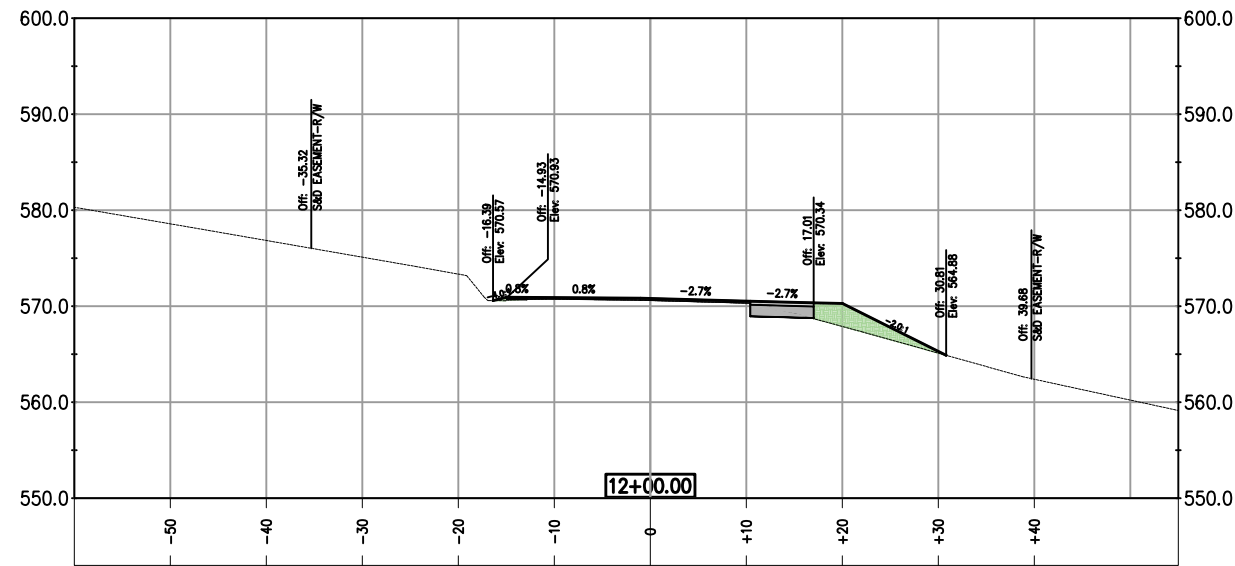
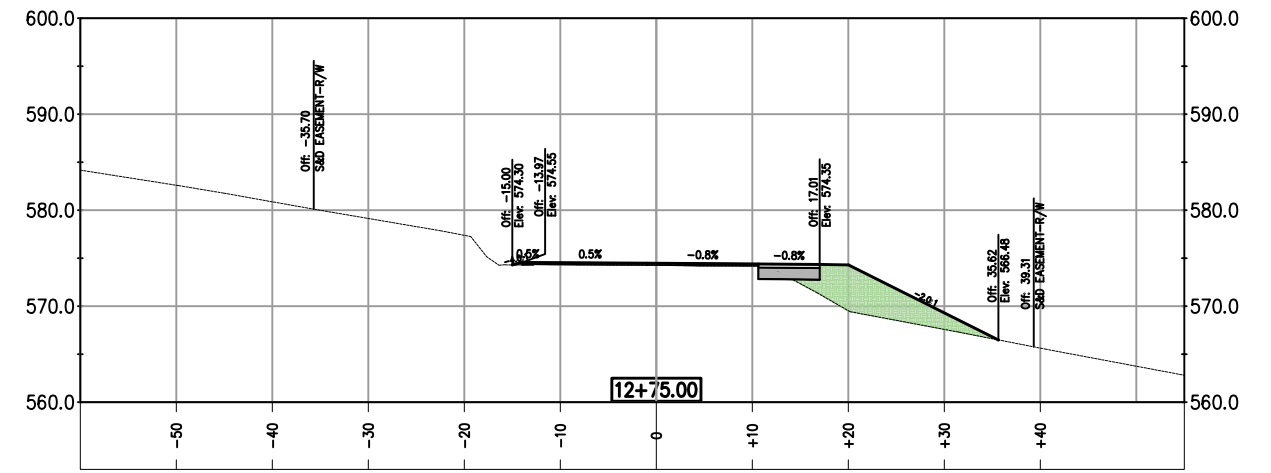
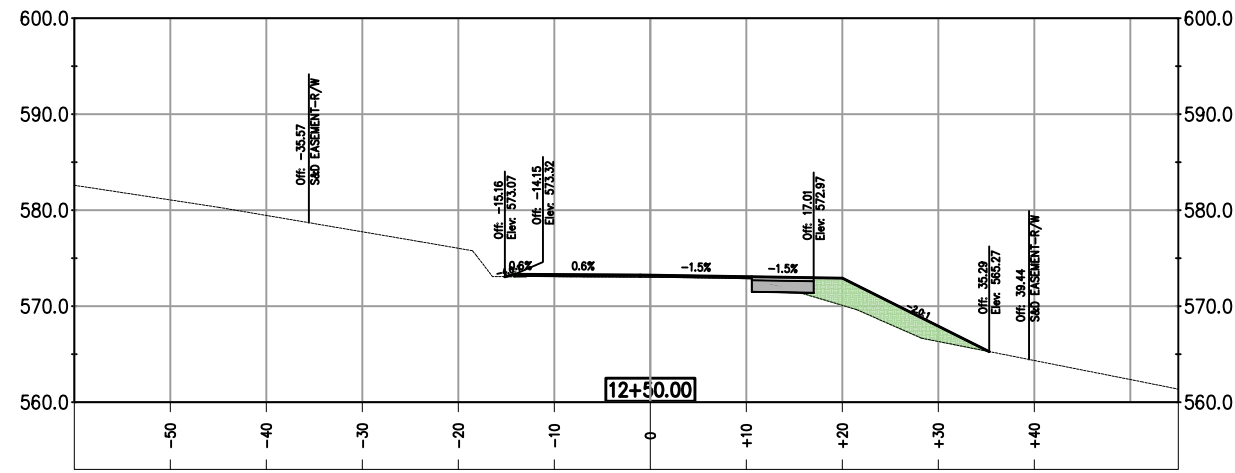
EL DORADO COUNTY
 DEPARTMENT OF TRANSPORTATION

LATROBE ROAD NORTH OF RYAN RANCH ROAD

SHEET
X-1
 1 OF X
 W.O. No. **73359**

ORIGINAL SCALE IS IN INCHES
Drawing name: C:\Civil 3D Projects\73359 Latrobe Rd. So of Westel-Oviat\Drawings\DESIGN\MS Corridor.dwg Layout Tab: Xsec 2 Apr 05,2013 9:11am mised

FOR REDUCED PLANS
2
1
0




CROSS SECTION
SCALE 1:10

REVISION	NUMBER	DATE	DESCRIPTION	BY

PREPARED UNDER THE SUPERVISION OF :

REGISTERED CIVIL ENGINEER
DATE: _____

DESIGNED: MS
DRAWN: CAD
CHECKED: MS
DATE: 09/21/12
ROAD NUMBER: 18

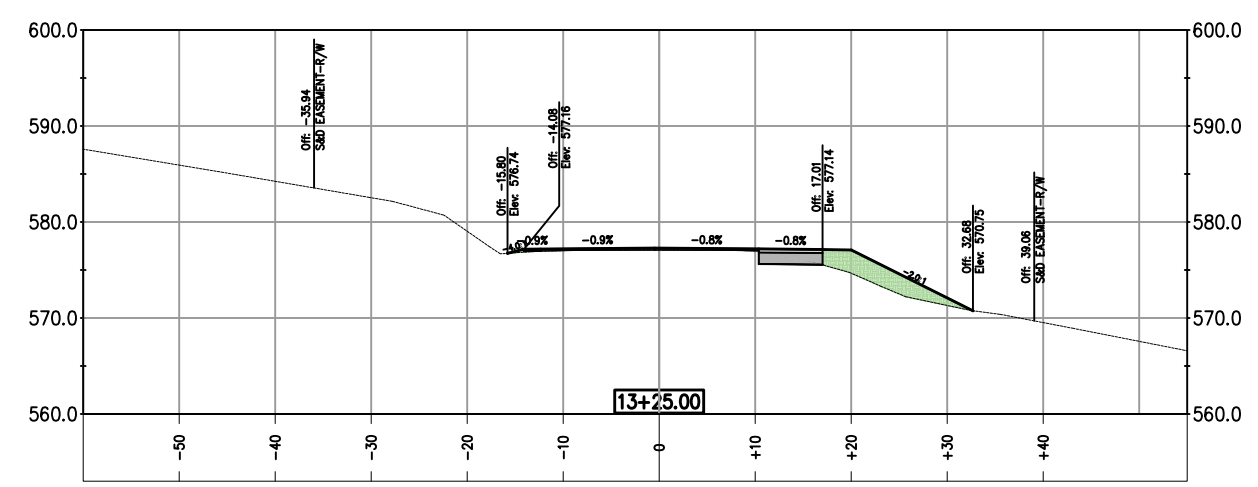
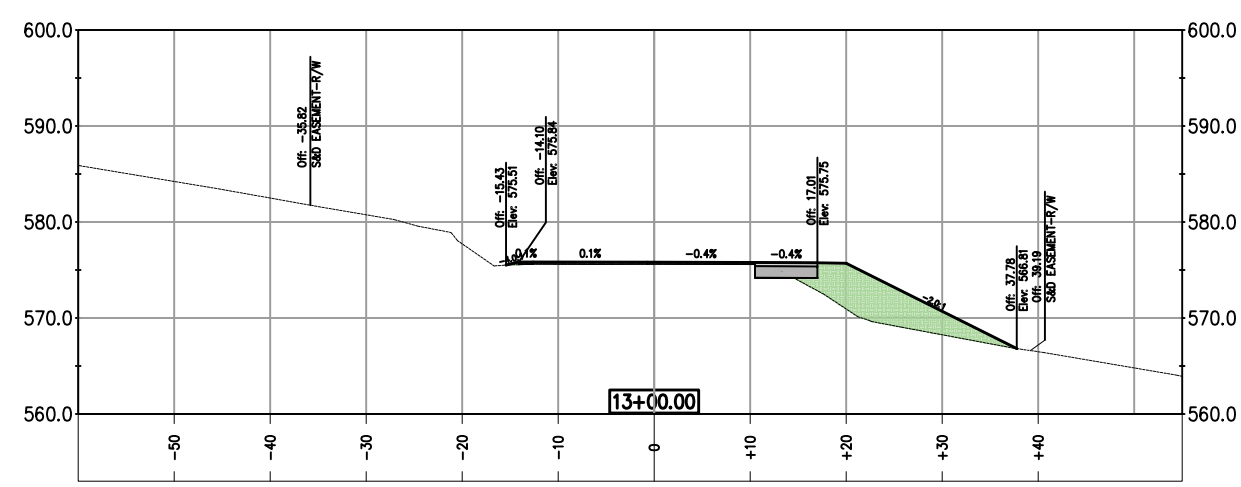
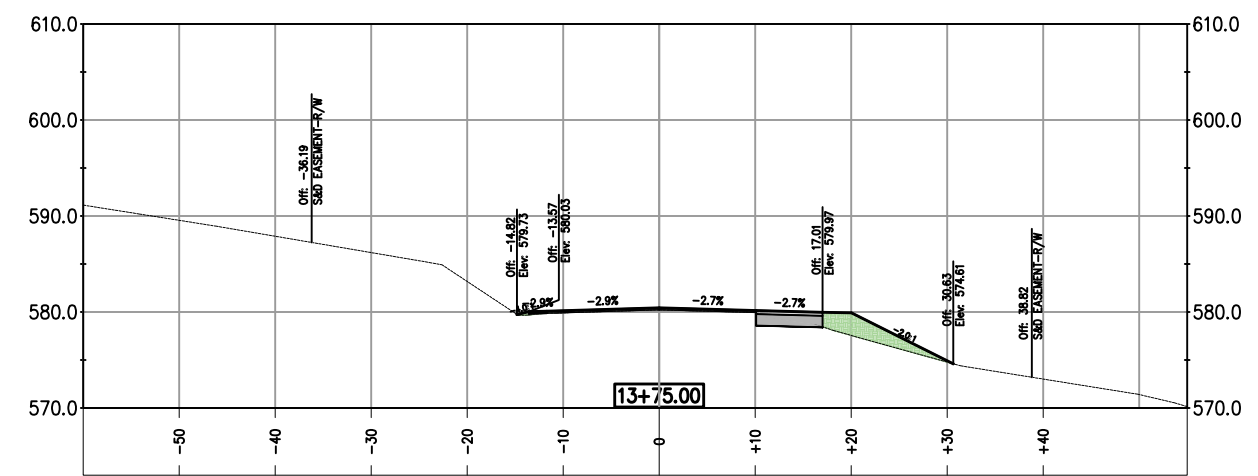
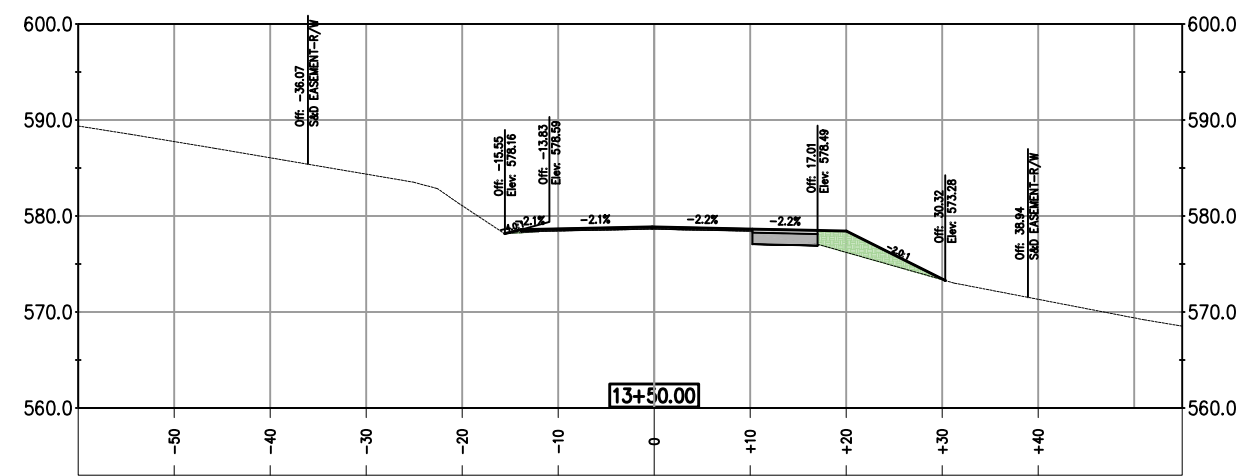
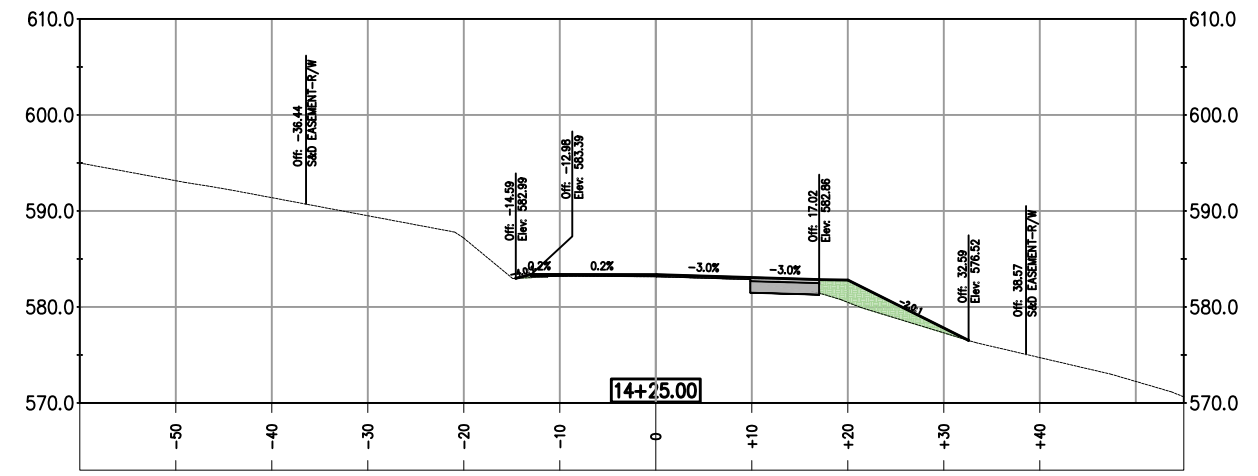
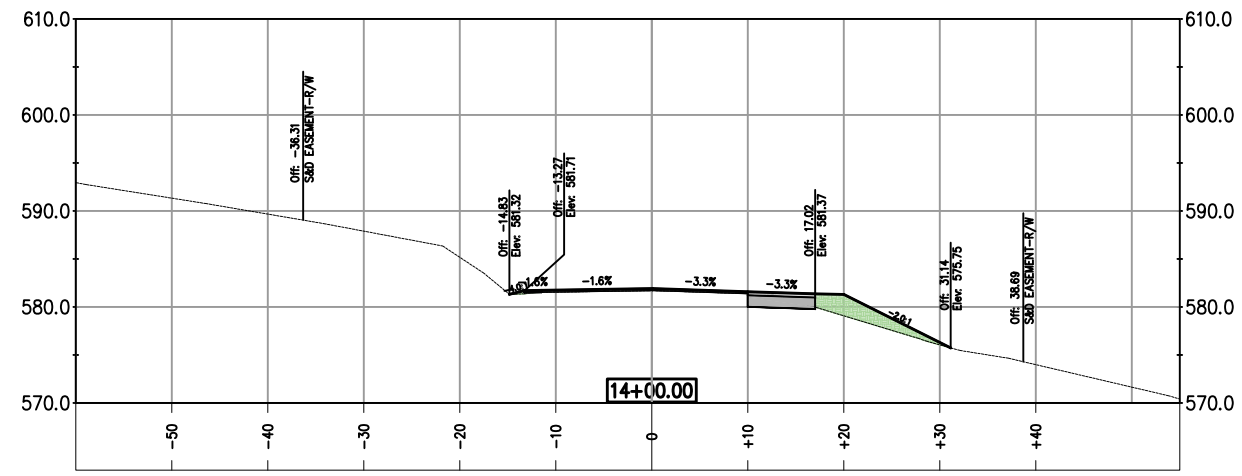


EL DORADO COUNTY
DEPARTMENT OF TRANSPORTATION

LATROBE ROAD NORTH OF RYAN
RANCH ROAD

SHEET
X-2
2 OF X
W.O. No. 73359

ORIGINAL SCALE IS IN INCHES
 Drawing name: C:\Civil_3D\Projects\73359 Latrobe Rd. So of Westel-Oviat\Drawings\DESIGN\MS Corridor.dwg Layout Tab: Xsec 3 - Apr 05, 2013 - 9:11am mised
 FOR REDUCED PLANS
 2
 1
 0




CROSS SECTION SCALE 1:10

REVISION	NUMBER	DATE	DESCRIPTION	BY

PREPARED UNDER THE SUPERVISION OF :
 REGISTERED CIVIL ENGINEER
 DATE:

DESIGNED: MS
 DRAWN: CAD
 CHECKED: MS
 DATE: 09/21/12
 ROAD NUMBER: 18

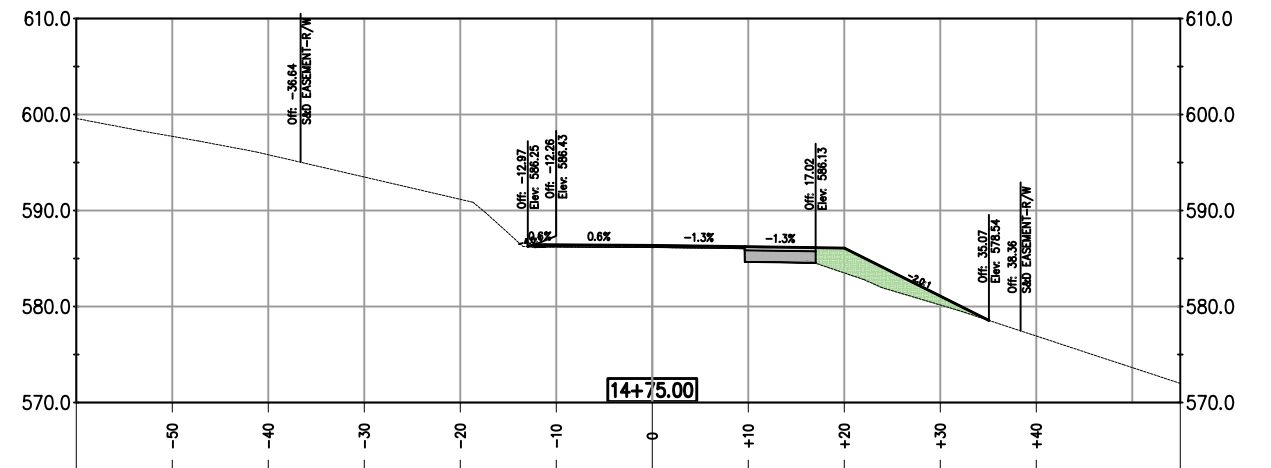
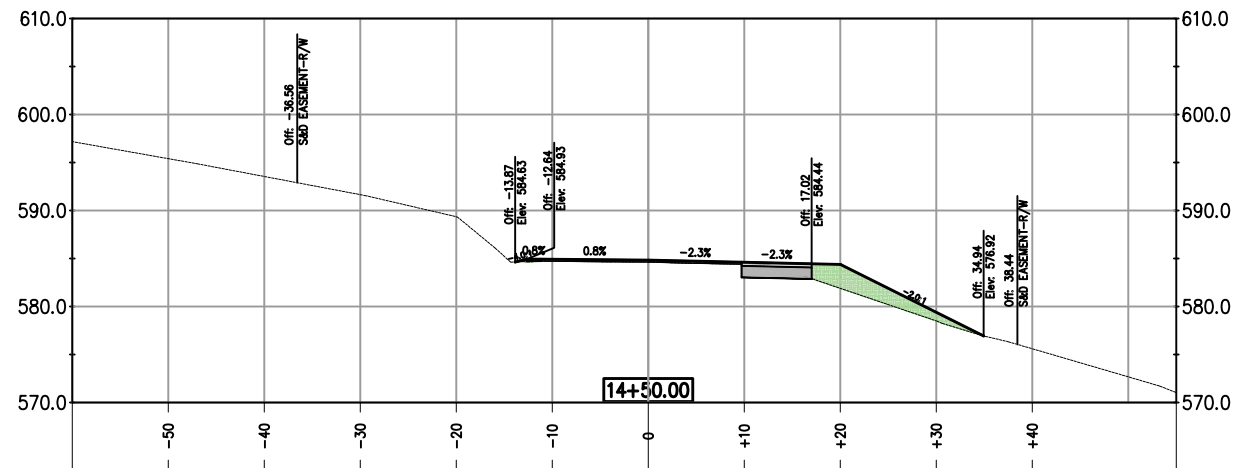
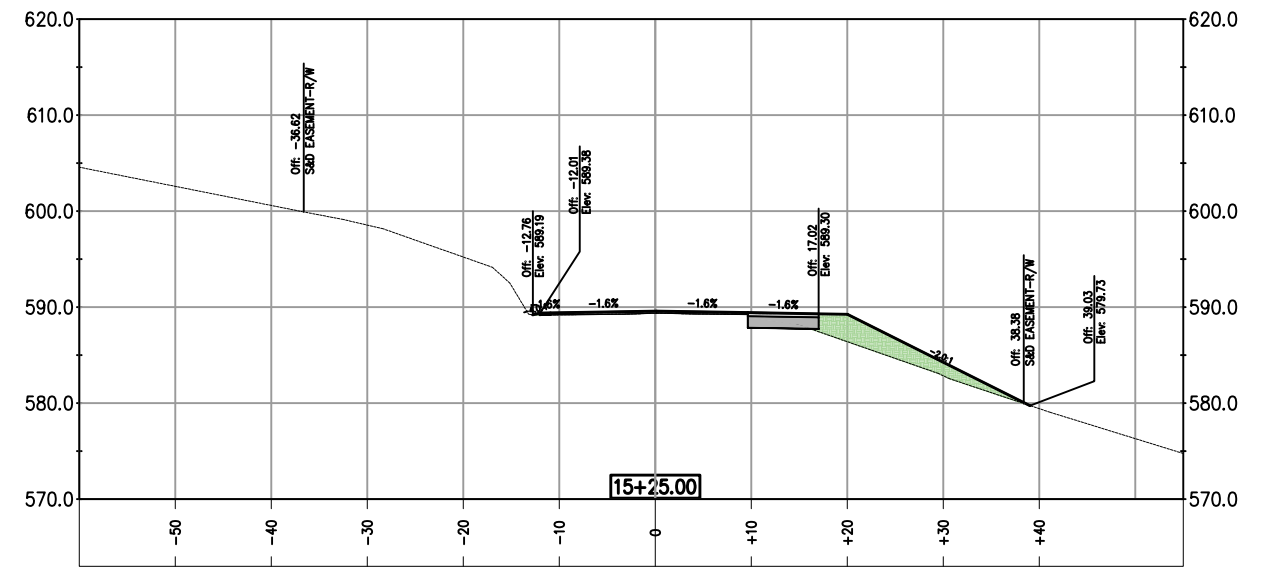
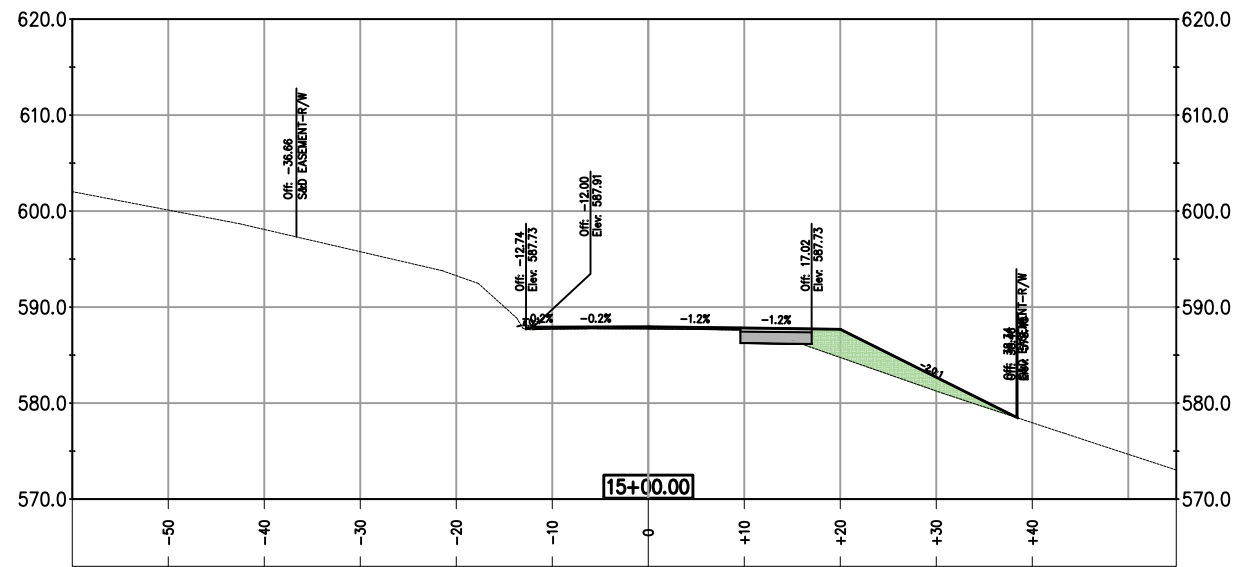


EL DORADO COUNTY
DEPARTMENT OF TRANSPORTATION

LATROBE ROAD NORTH OF RYAN RANCH ROAD

SHEET
X-3
 3 OF X
 W.O. No. **73359**

ORIGINAL SCALE IS IN INCHES
 Drawing name: C:\Civil 3D Projects\73359 Latrobe Rd. So of Westel-Oviat\Drawings\DESIGN\MS Corridor.dwg Layout Tab: Xsec 4 Apr 05,2013 9:12am msacd
 FOR REDUCED PLANS
 2
 1
 0




CROSS SECTION
SCALE 1:10

REVISION	NUMBER	DATE	DESCRIPTION	BY

PREPARED UNDER THE SUPERVISION OF :

 REGISTERED CIVIL ENGINEER
 DATE: _____

DESIGNED: MS
 DRAWN: CAD
 CHECKED: MS
 DATE: 03/11/13
 ROAD NUMBER: 18

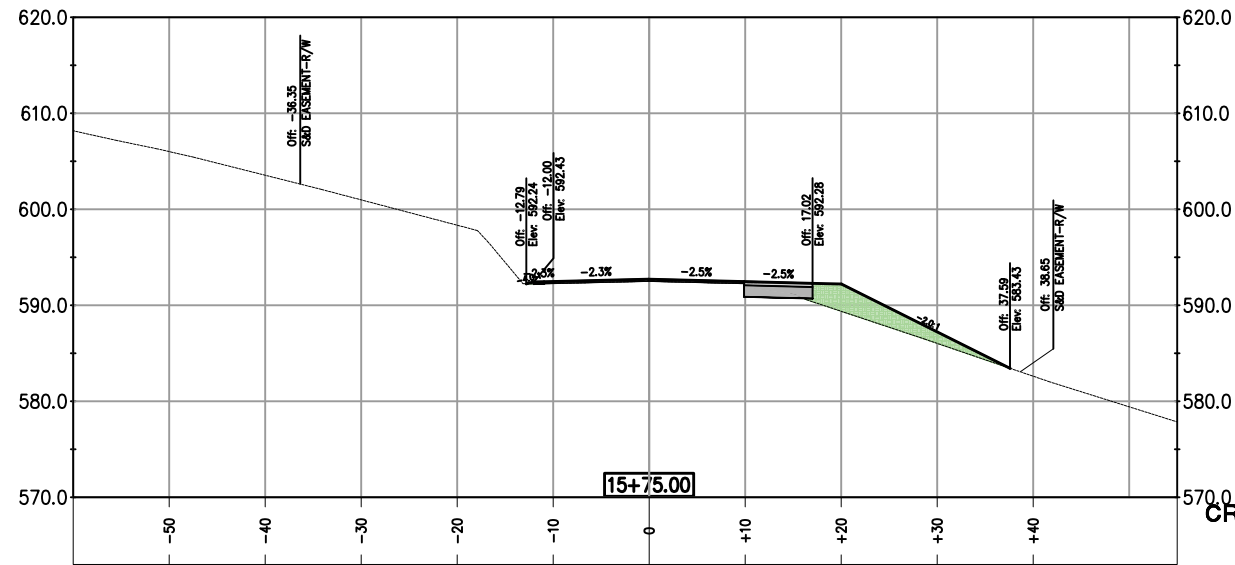
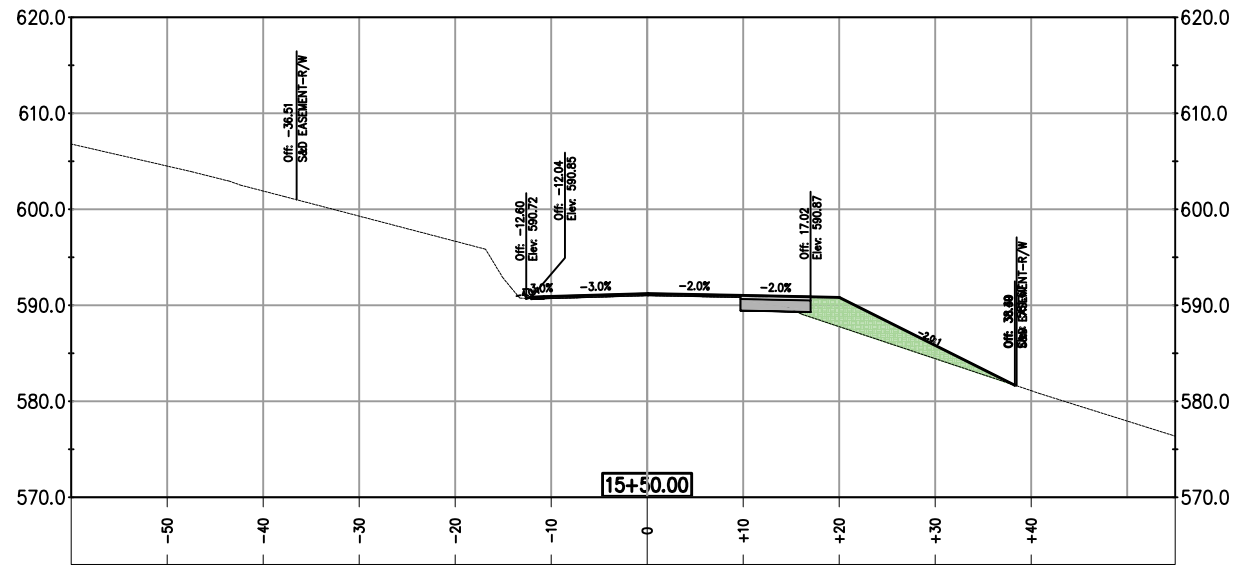
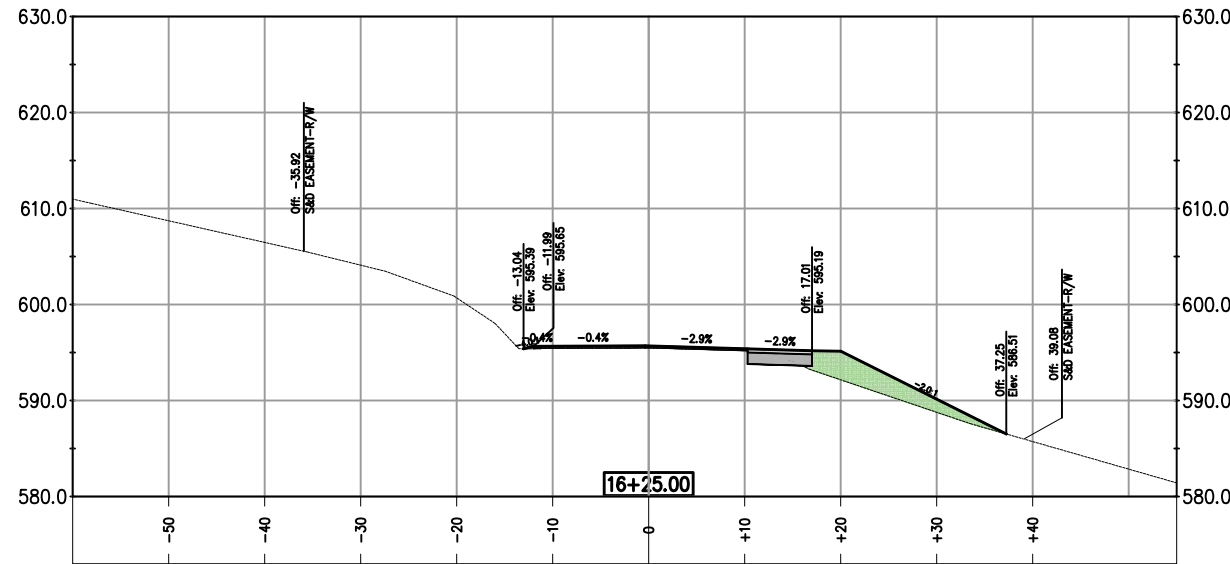
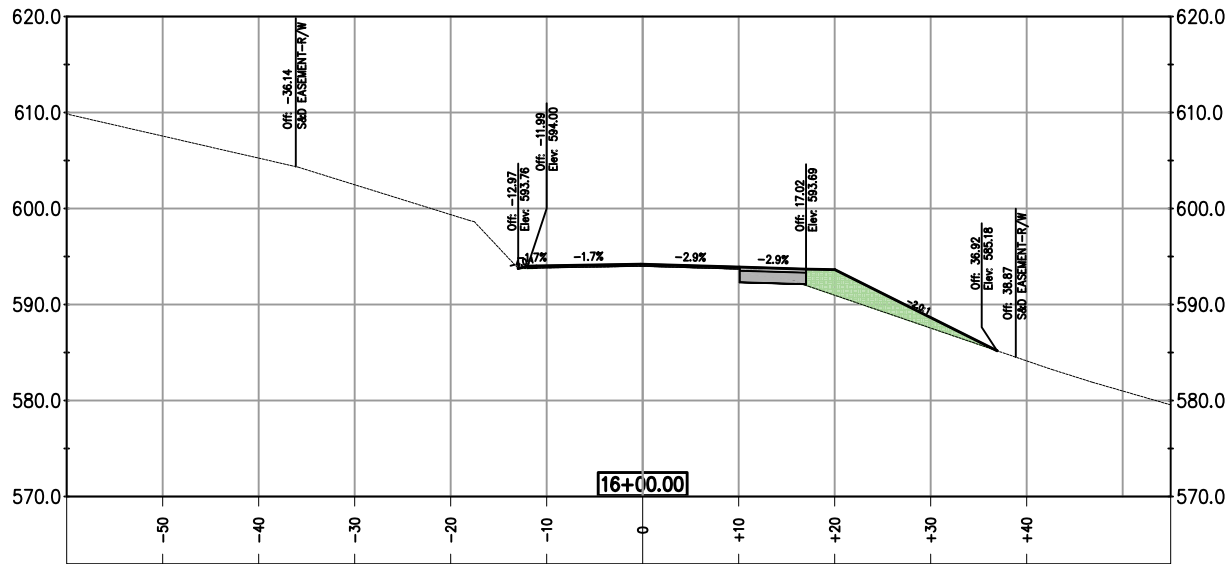
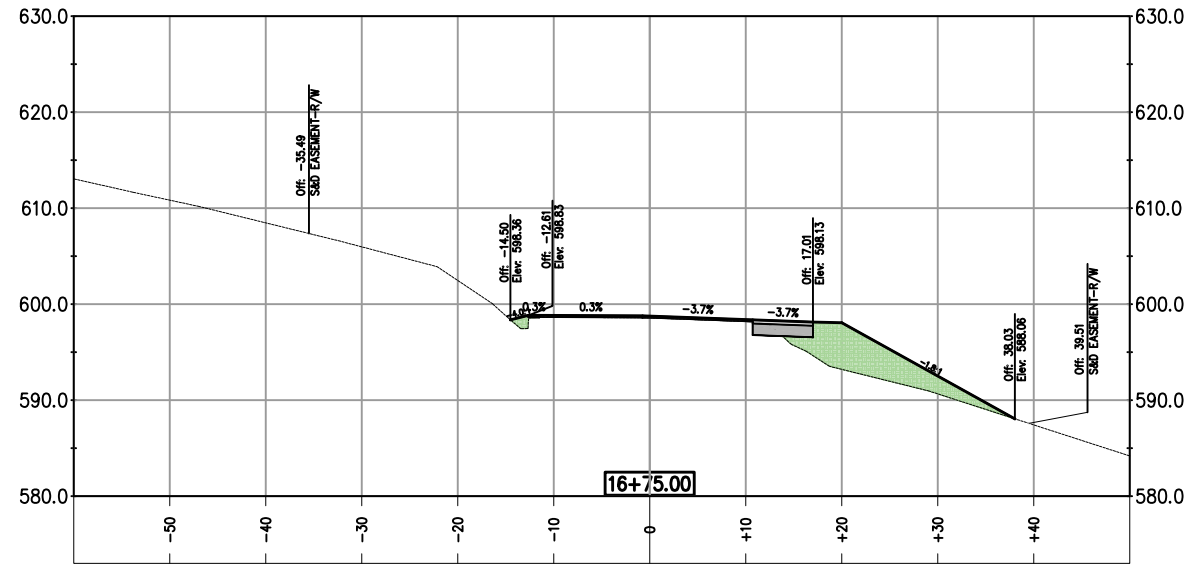
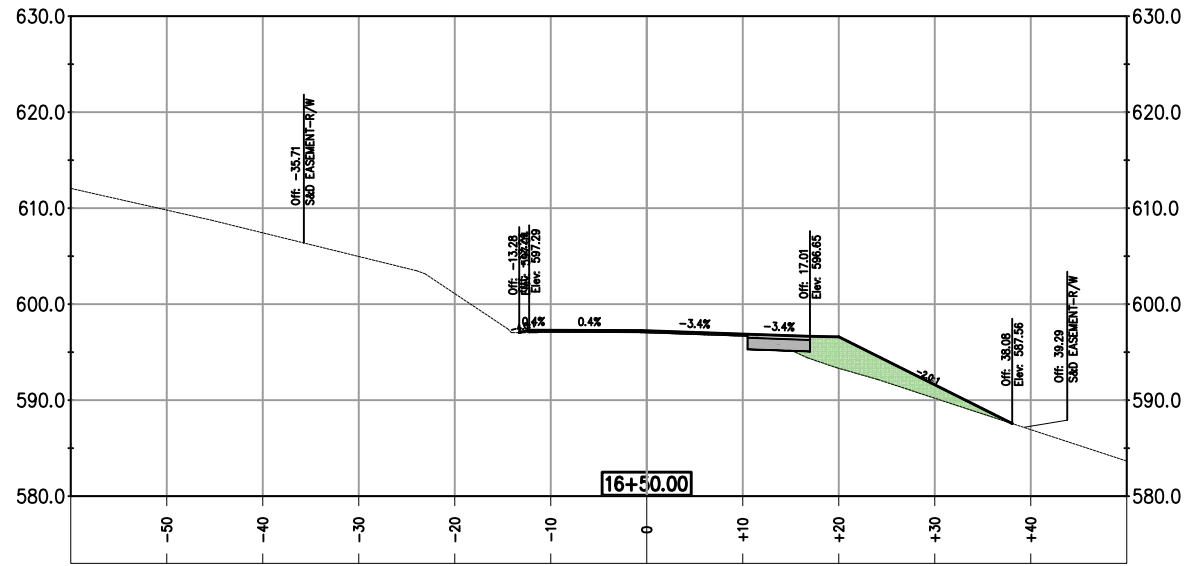


EL DORADO COUNTY
DEPARTMENT OF TRANSPORTATION

LATROBE ROAD NORTH OF RYAN
RANCH ROAD

SHEET
X-4
4 OF X
W.O. No. **73359**

ORIGINAL SCALE IS IN INCHES
 Drawing name: C:\Civil 3D Projects\73359 Latrobe Rd. So of Westel-Oviat\Drawings\DESIGN\MS Corridor.dwg Layout Tab: Xsec 5 - Apr 05,2013 - 9:13am msaed
 FOR REDUCED PLANS
 2
 1
 0




CROSS SECTION SCALE 1:10

REVISION	NUMBER	DATE	DESCRIPTION	BY

PREPARED UNDER THE SUPERVISION OF :
 REGISTERED CIVIL ENGINEER
 DATE:

DESIGNED: MS
 DRAWN: CAD
 CHECKED: MS
 DATE: 09/21/12
 ROAD NUMBER: 18

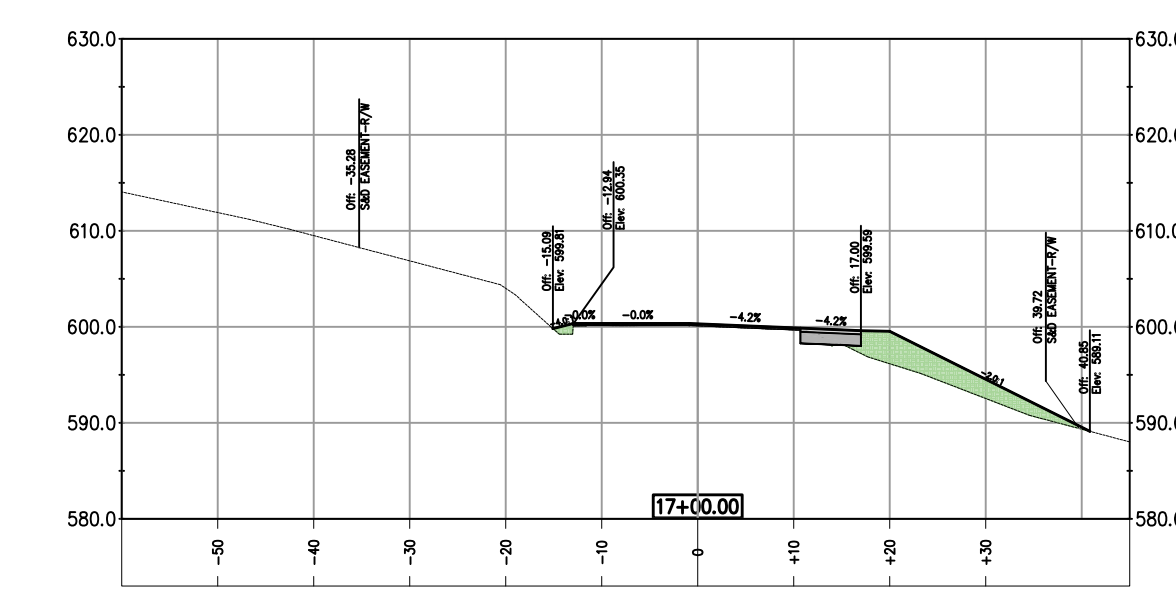
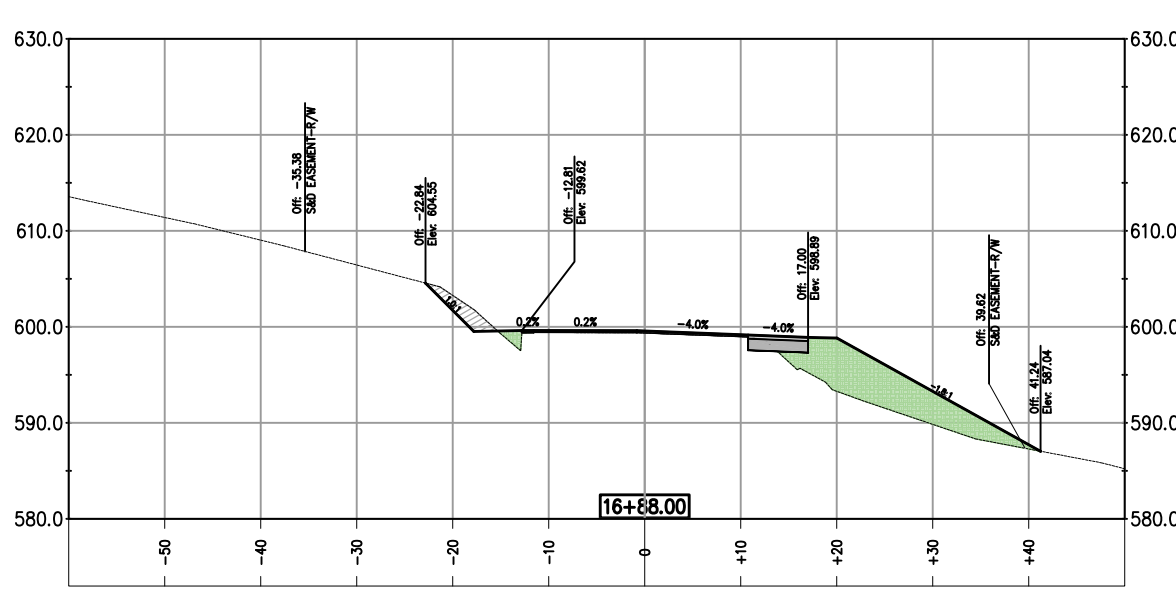
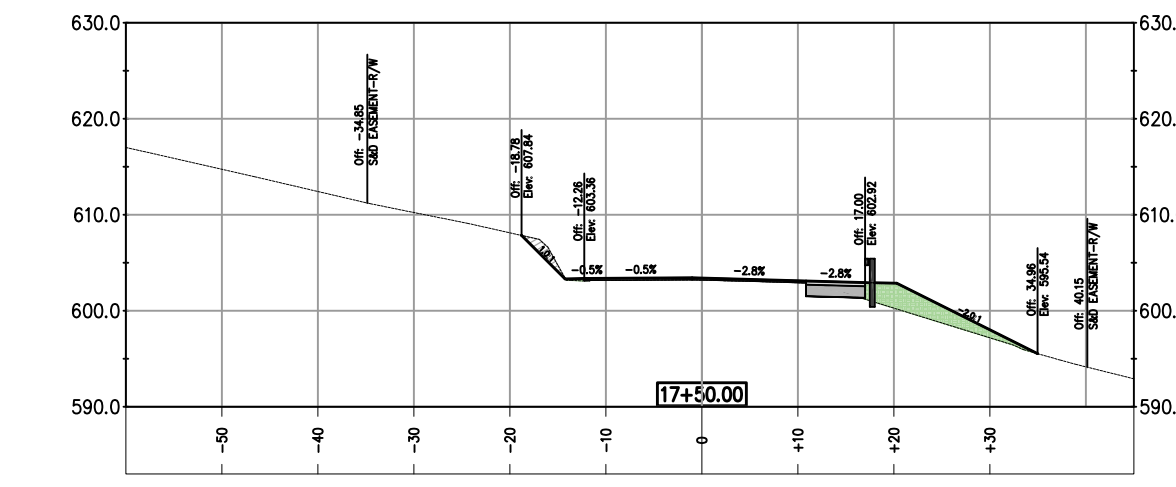
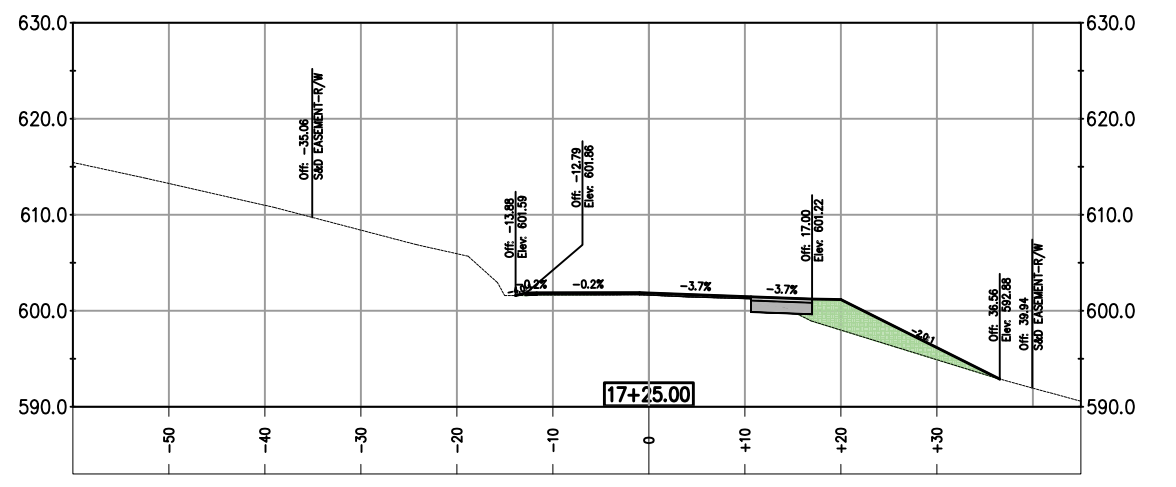
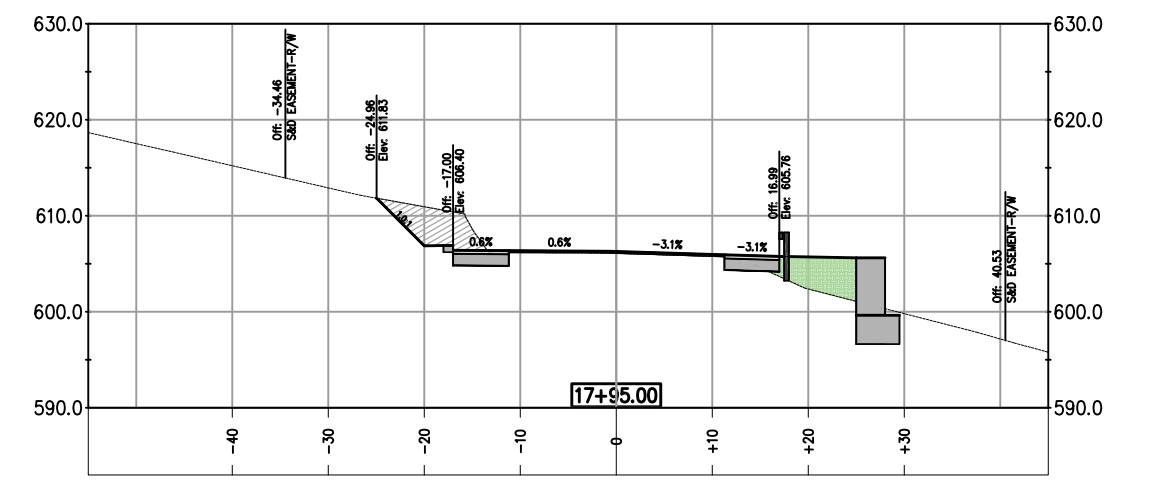
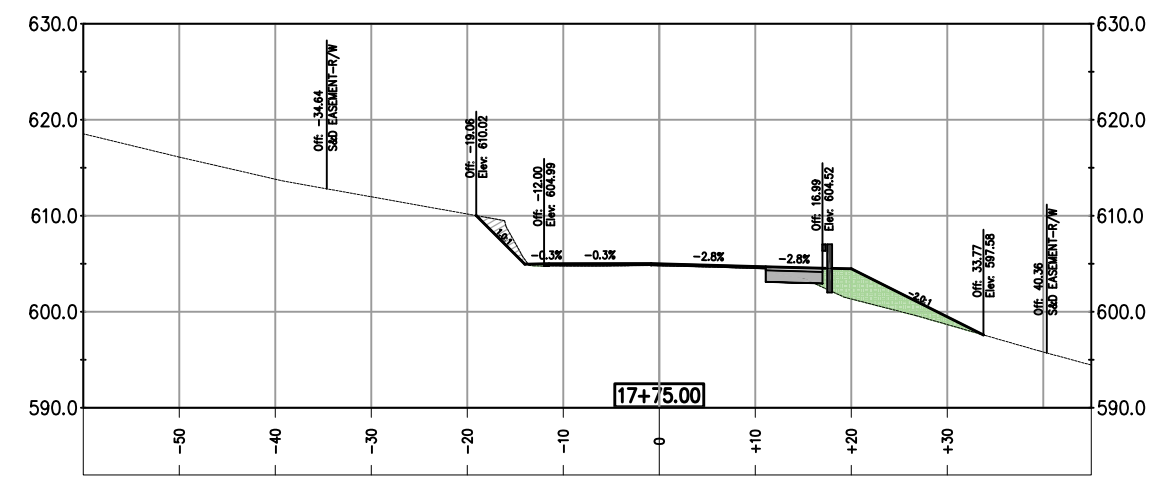


EL DORADO COUNTY
DEPARTMENT OF TRANSPORTATION

LATROBE ROAD NORTH OF RYAN RANCH ROAD

SHEET
X-5
 5 OF X
 W.O. No. **73359**

ORIGINAL SCALE IS IN INCHES
 Drawing name: C:\Civil 3D\Projects\73359 Latrobe Rd. So of Westel-Oviat\Drawings\DESIGN\MS Corridor.dwg Layout Tab: Xsec 6 Apr 05,2013 9:14am msacd
 FOR REDUCED PLANS
 2
 1
 0




CROSS SECTION
SCALE 1:10

REVISION	NUMBER	DATE	DESCRIPTION	BY

PREPARED UNDER THE SUPERVISION OF :
 REGISTERED CIVIL ENGINEER
 DATE:

DESIGNED: MS
 DRAWN: CAD
 CHECKED: MS
 DATE: 09/21/12
 ROAD NUMBER: 18

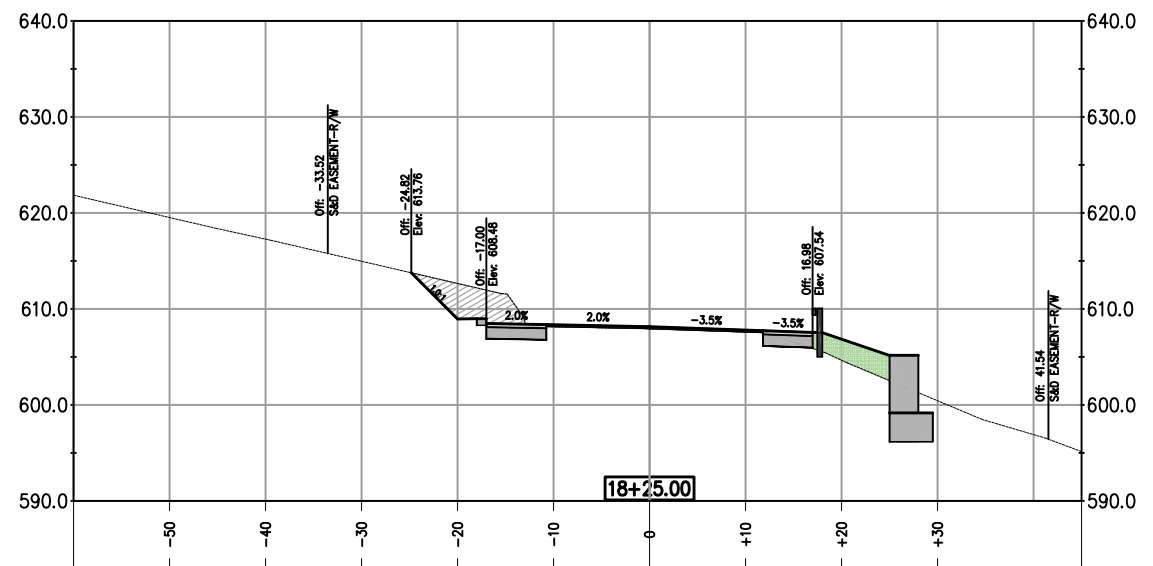
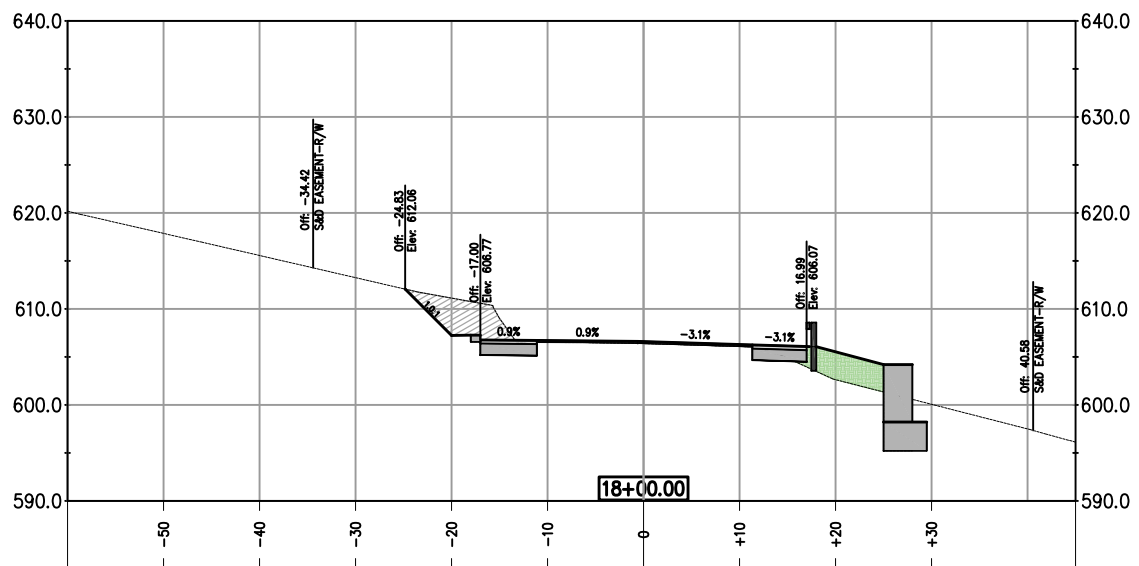
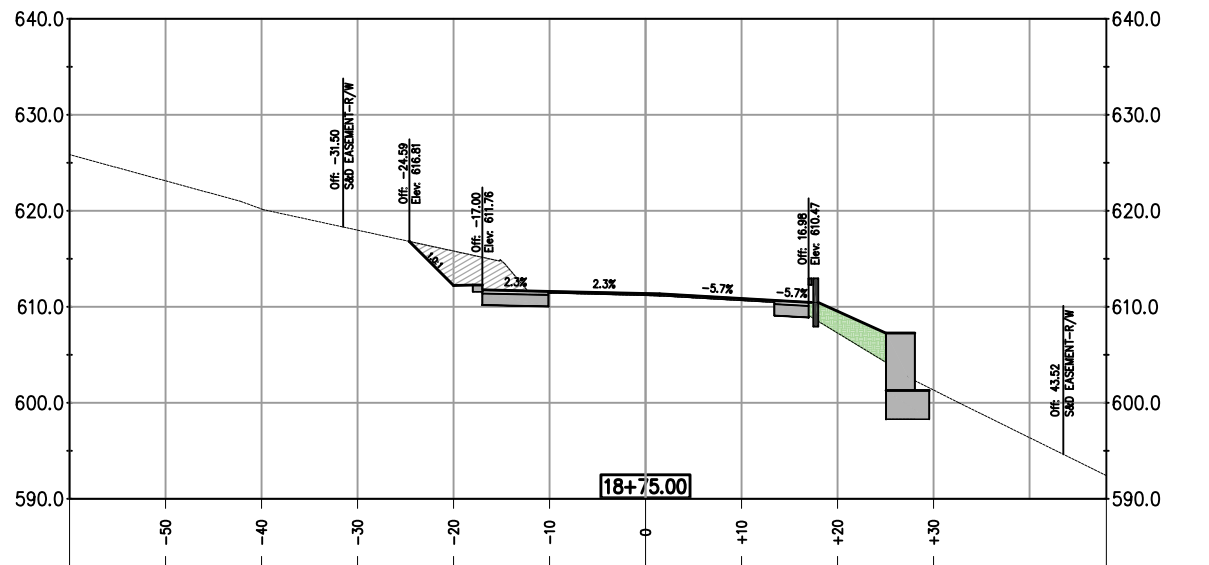
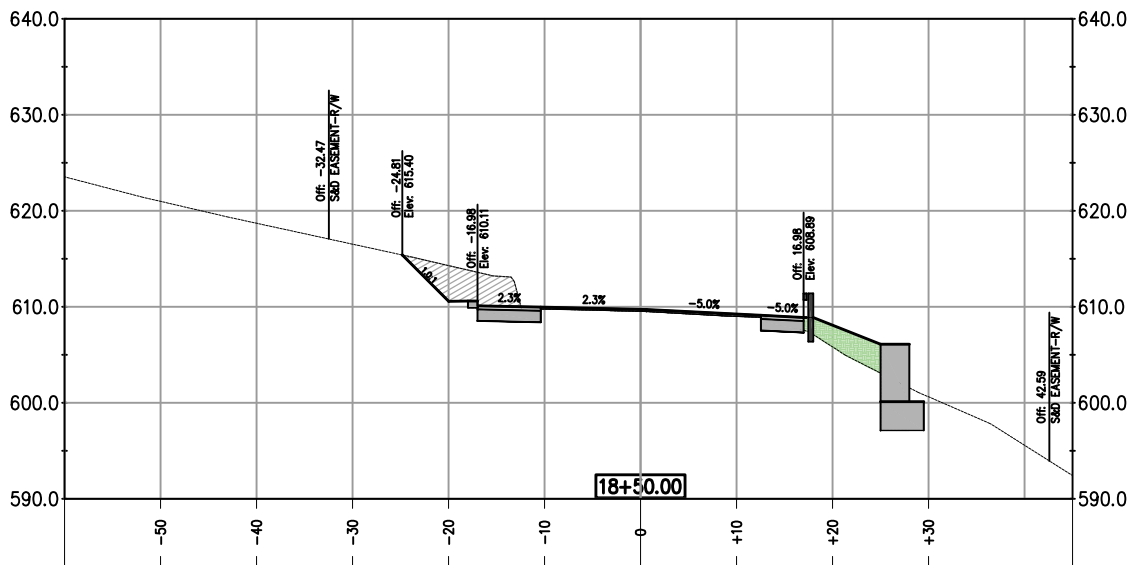
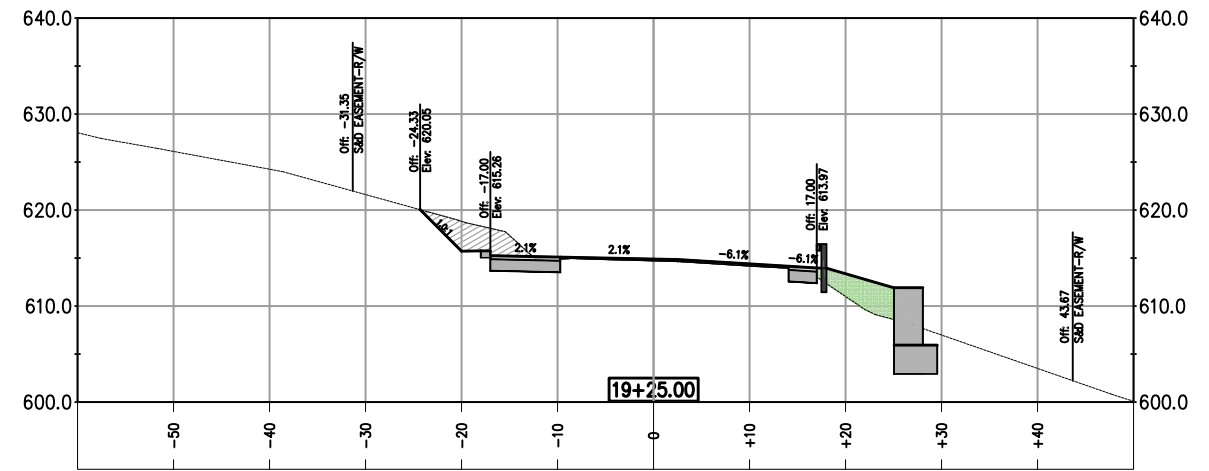
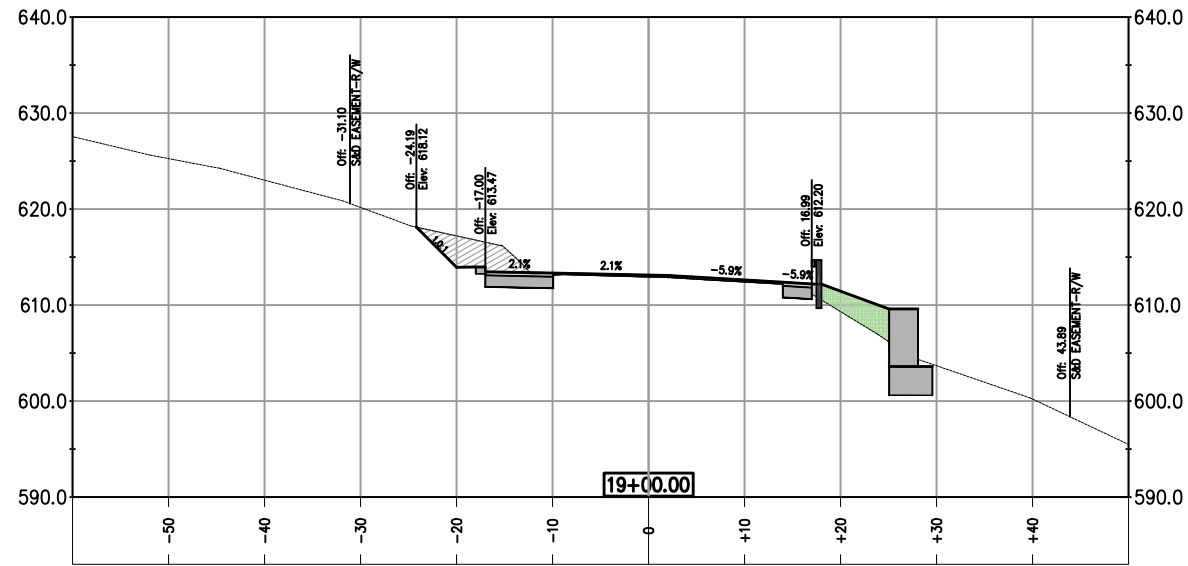


EL DORADO COUNTY
DEPARTMENT OF TRANSPORTATION

LATROBE ROAD NORTH OF RYAN RANCH ROAD

SHEET
X-6
 6 OF X
 W.O. No. **73359**

ORIGINAL SCALE IS IN INCHES
 Drawing name: C:\Civil 3D Projects\73359 Latrobe Rd. So of Westel-Oviat\Drawings\DESIGN\MS Corridor.dwg Layout Tab: Xsec 7 Apr 05,2013 9:14am msced
 FOR REDUCED PLANS
 2
 1
 0




CROSS SECTION
SCALE 1:10

REVISION	NUMBER	DATE	DESCRIPTION	BY

PREPARED UNDER THE SUPERVISION OF :
 REGISTERED CIVIL ENGINEER
 DATE:

DESIGNED: MS
 DRAWN: CAD
 CHECKED: MS
 DATE: 09/21/12
 ROAD NUMBER: 18



EL DORADO COUNTY
 DEPARTMENT OF TRANSPORTATION

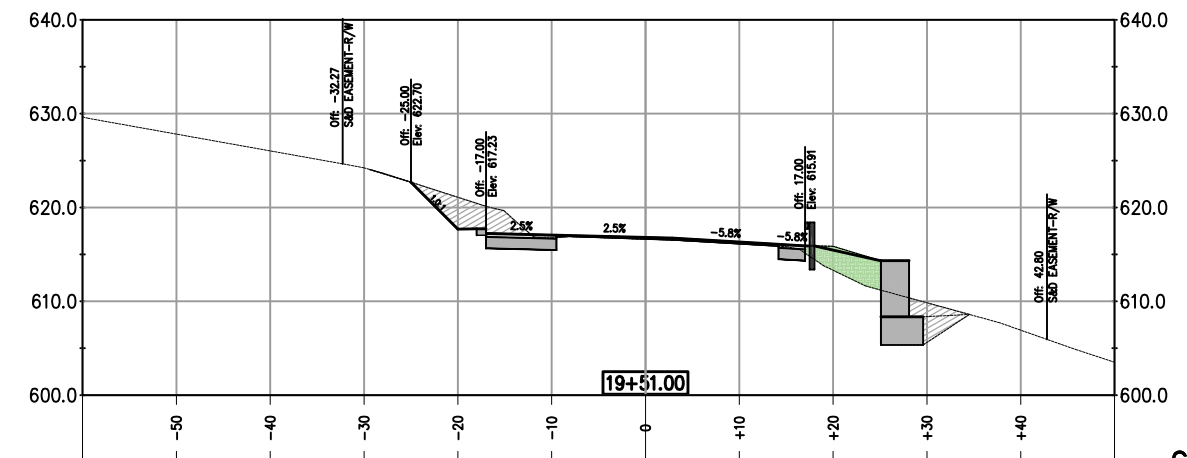
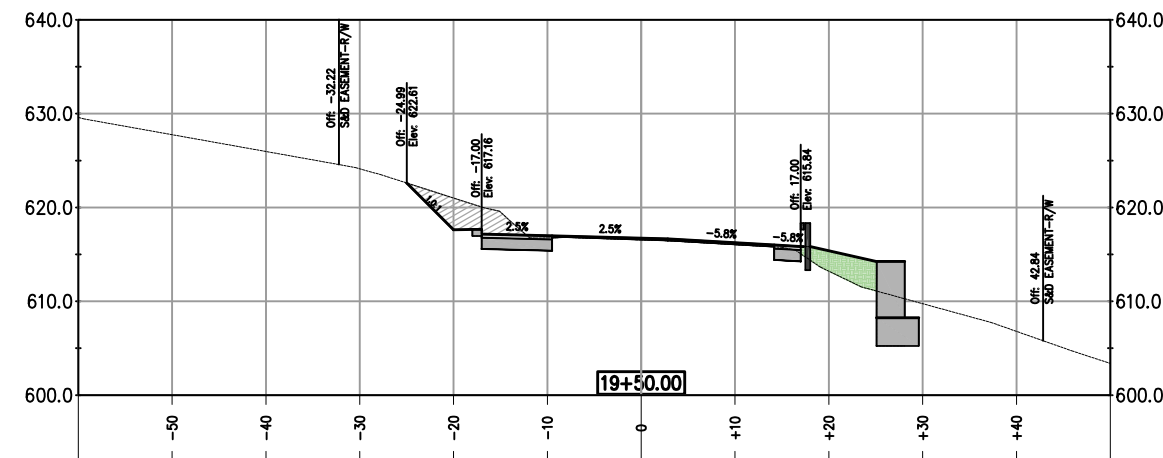
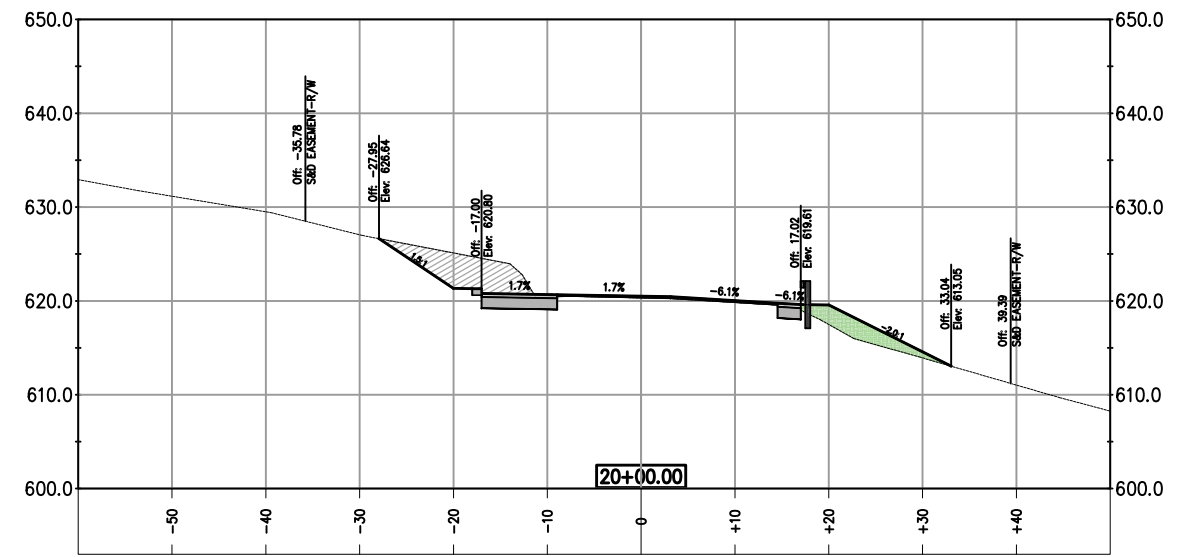
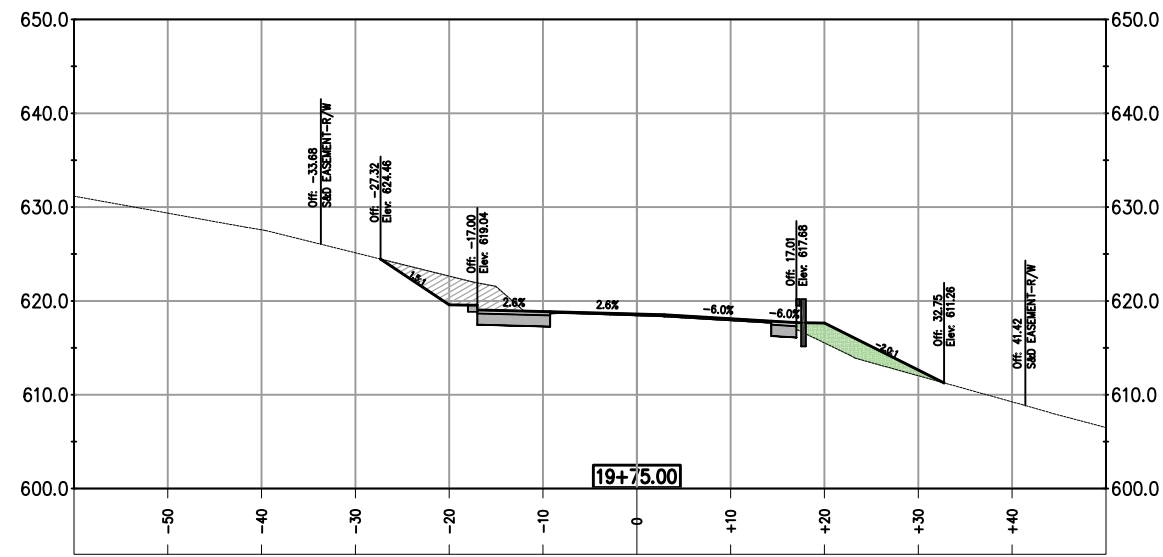
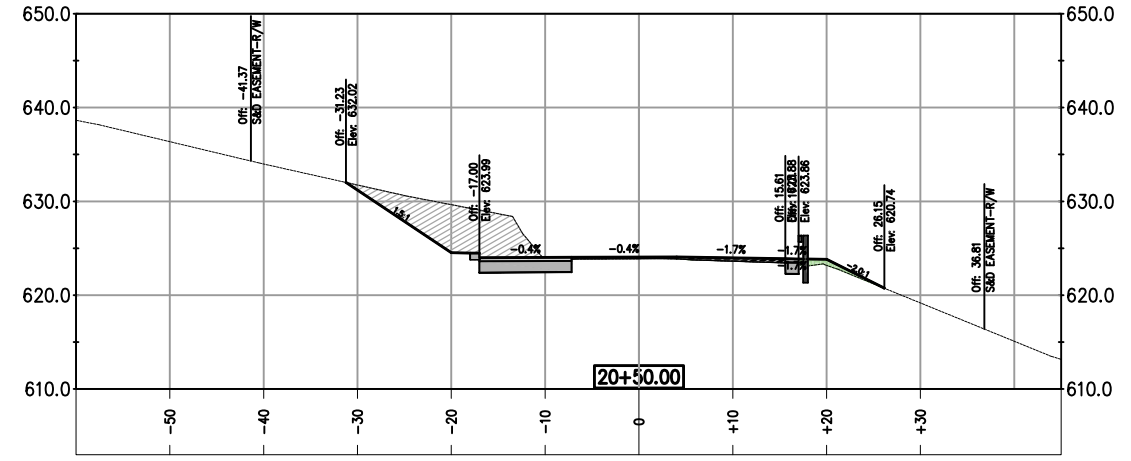
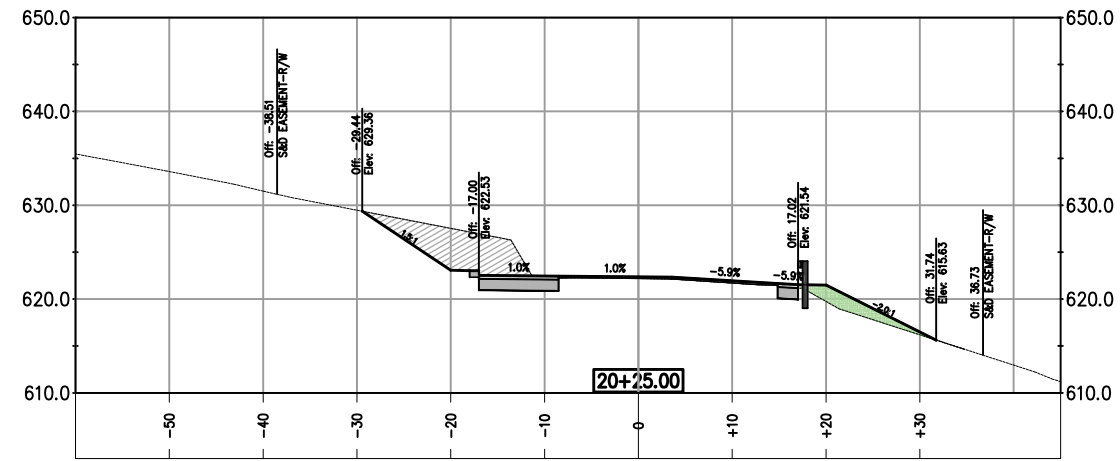
LATROBE ROAD NORTH OF RYAN
 RANCH ROAD

SHEET
 X-7
 7 OF X
 W.O. No. 73359

FOR REDUCED PLANS ORIGINAL SCALE IS IN INCHES

2
1
0

DRAWING NAME: C:\Civil 3D Projects\73359 Letrobe Rd. So of Westel-Ovaid\Drawings\DESIGN\MS Corridor.dwg Layout Tab.Xsec 8 Apr 05 2013 9:14am msaed




CROSS SECTION SCALE 1:10

REVISION NUMBER	DATE	DESCRIPTION	BY

PREPARED UNDER THE SUPERVISION OF:

 REGISTERED CIVIL ENGINEER
 DATE: _____

DESIGNED: MS
 DRAWN: CAD
 CHECKED: MS
 DATE: 09/21/12
 ROAD NUMBER: 18



EL DORADO COUNTY
DEPARTMENT OF TRANSPORTATION

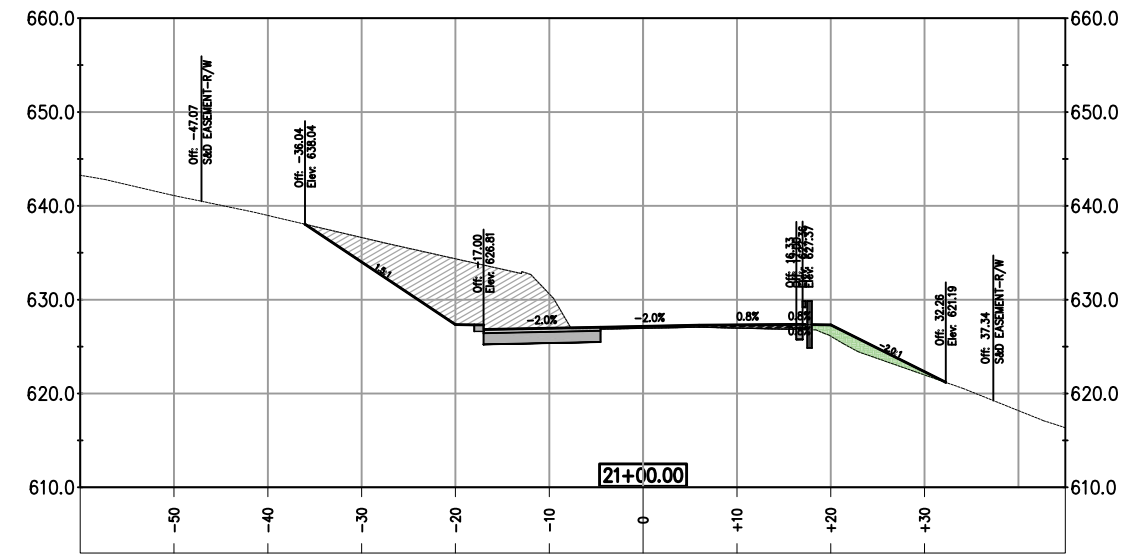
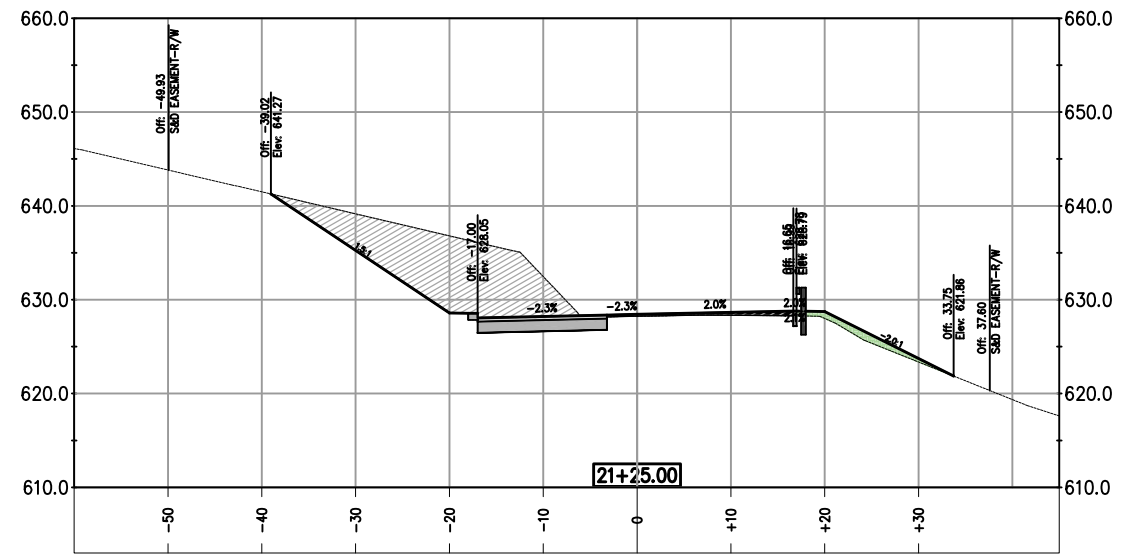
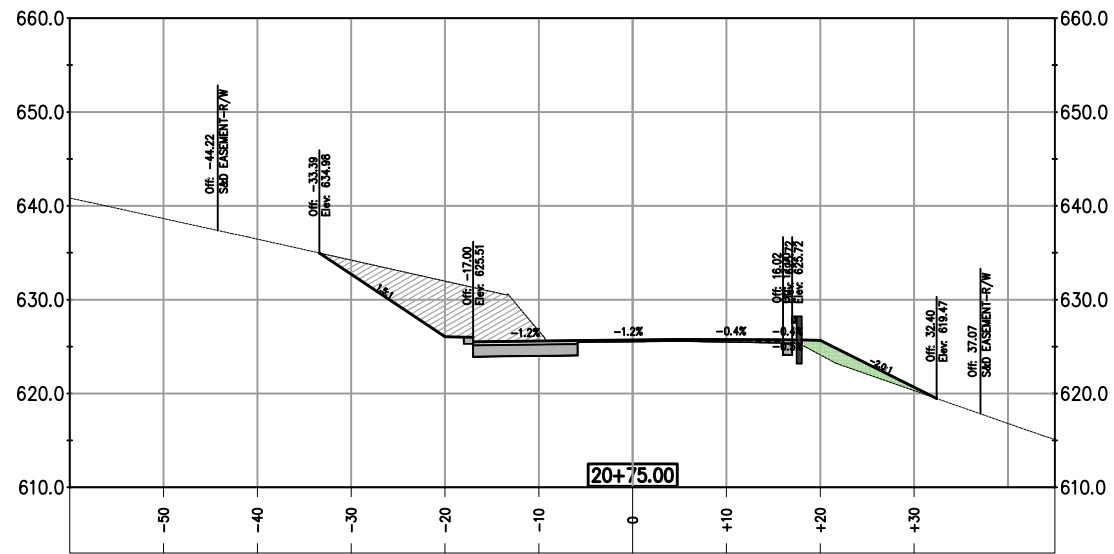
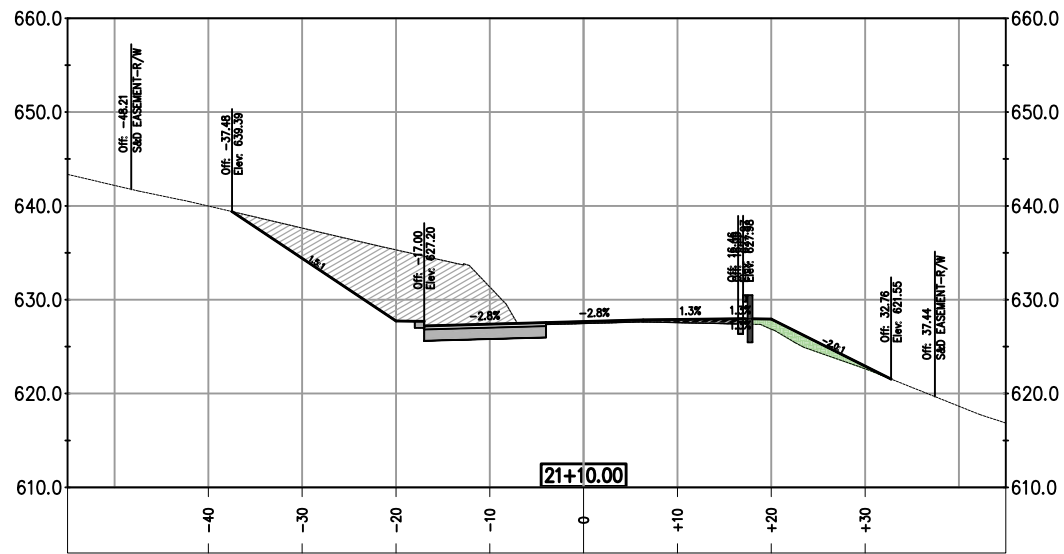
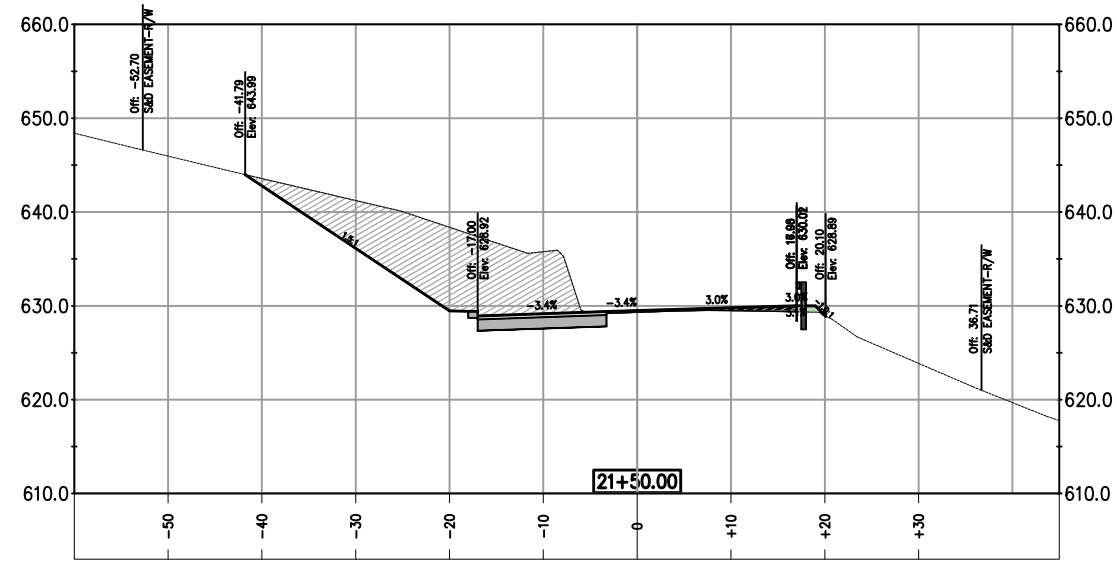
LATROBE ROAD NORTH OF RYAN RANCH ROAD

SHEET X-8
 8 OF X
 W.O. No. 73359

FOR REDUCED PLANS ORIGINAL SCALE IS IN INCHES

2
1
0

Drawing name: C:\Civil 3D Projects\73359 Letrobe Rd. So of Westel-Oval\Drawings\DESIGN\MS Corridor.dwg Layout Tab: Xsec 9 Apr 05 2013 9:15am msaed



CROSS SECTION SCALE 1:10

REVISION	NUMBER	DATE	DESCRIPTION	BY

PREPARED UNDER THE SUPERVISION OF :

 REGISTERED CIVIL ENGINEER
 DATE: _____

DESIGNED: MS
 DRAWN: CAD
 CHECKED: MS
 DATE: 09/21/12
 ROAD NUMBER: 18



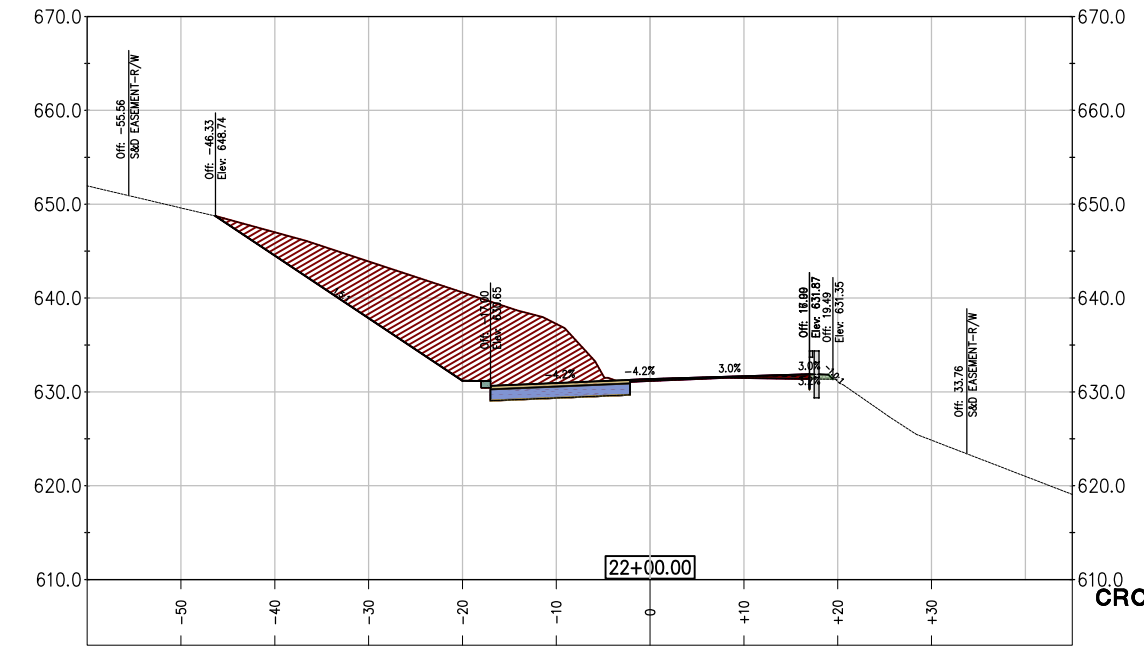
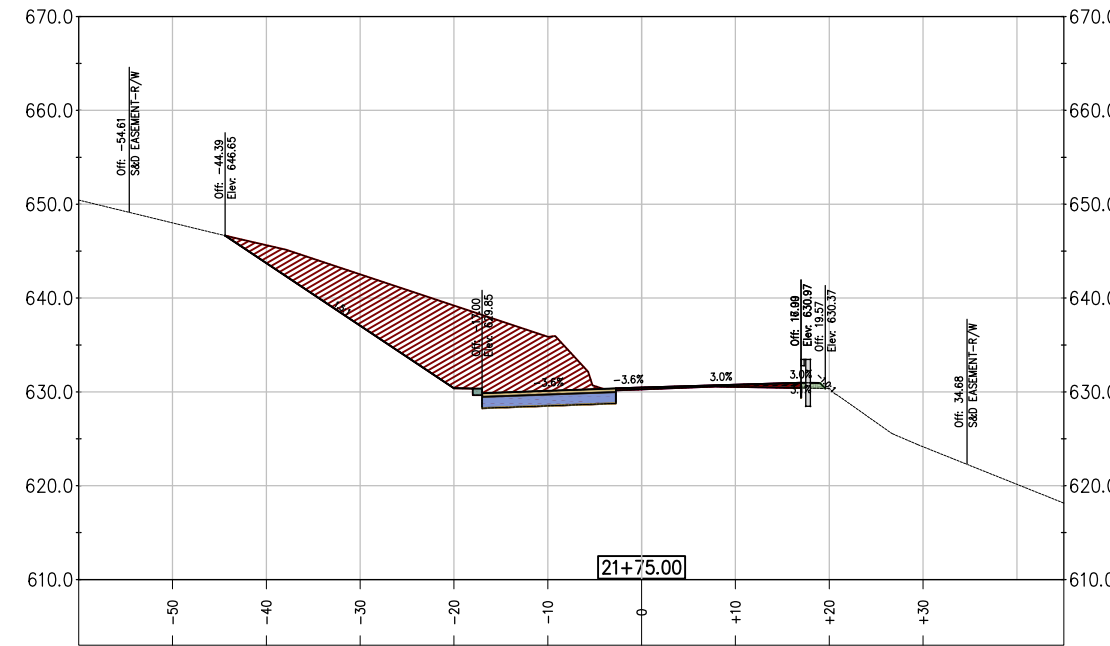
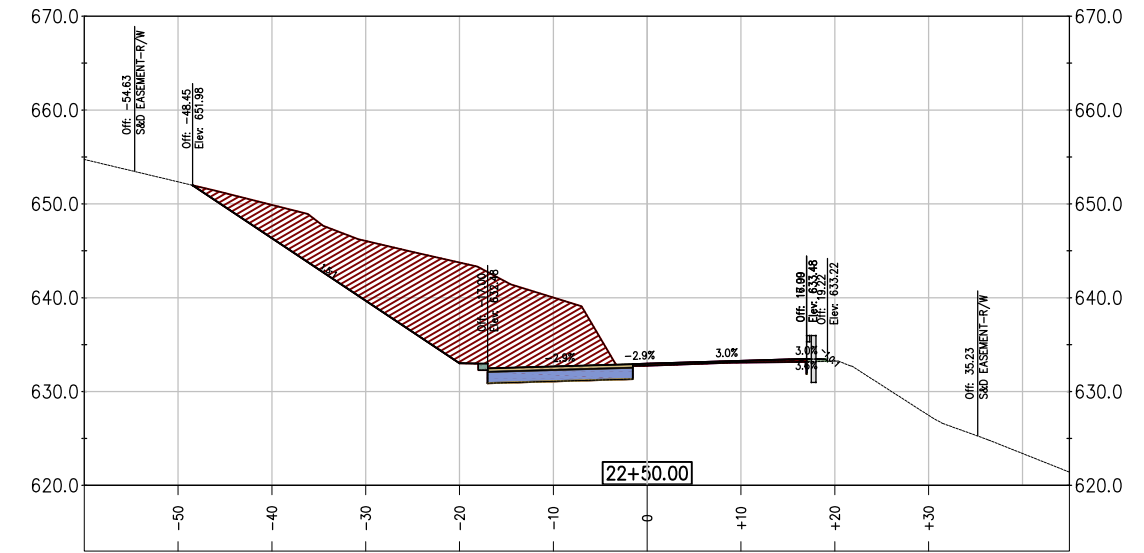
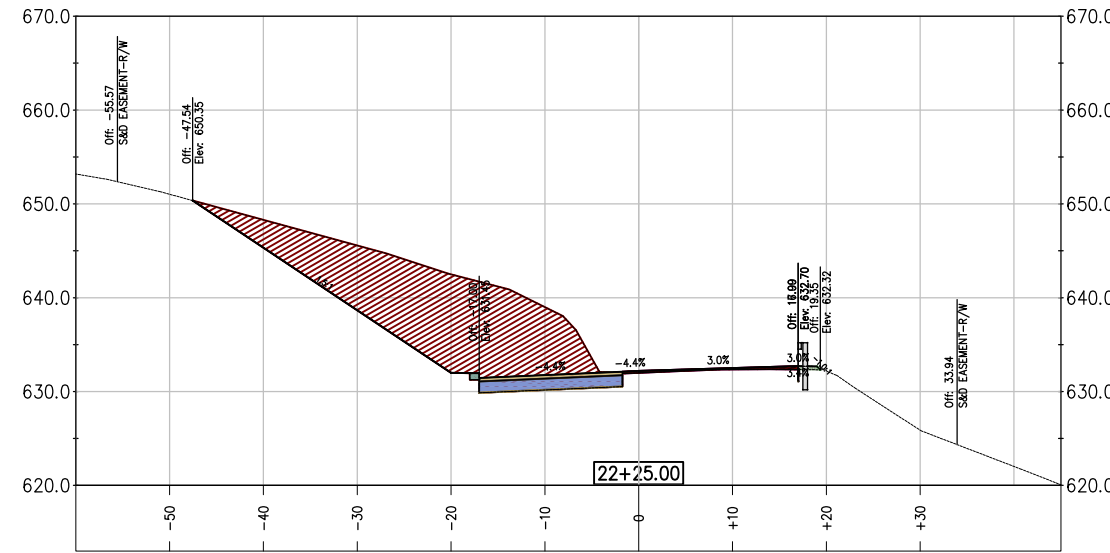
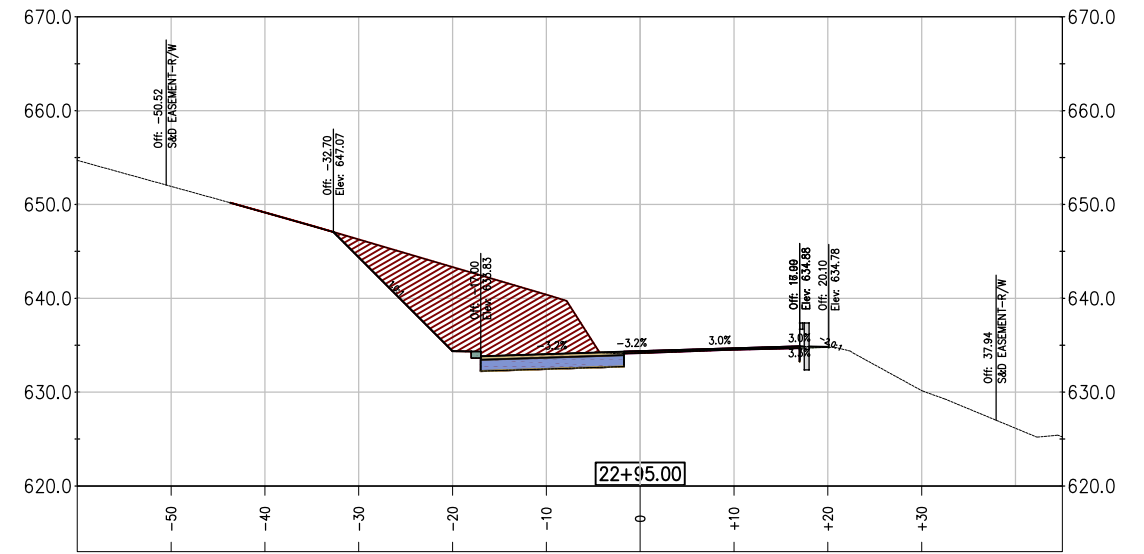
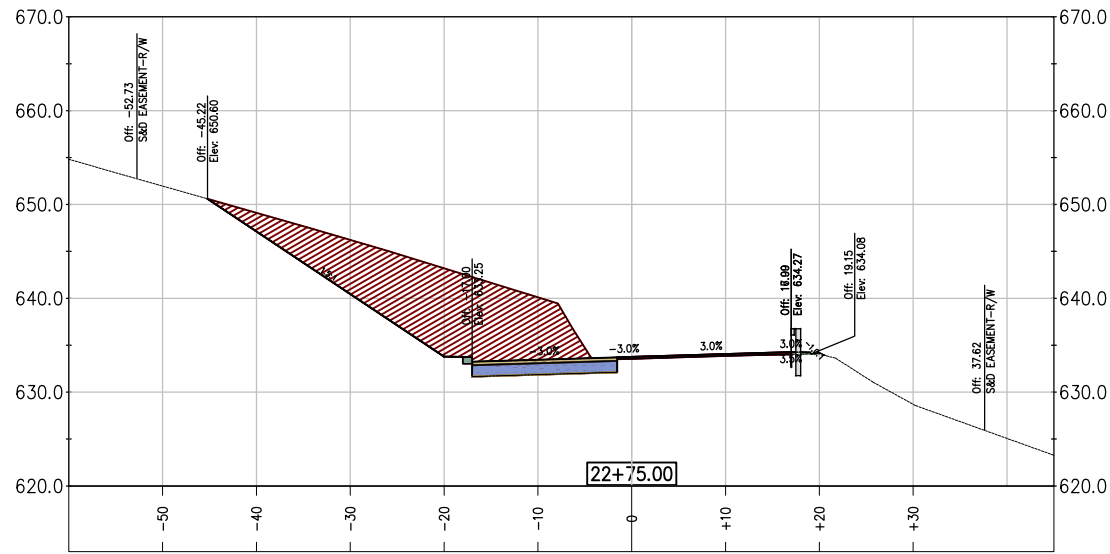
EL DORADO COUNTY
 DEPARTMENT OF TRANSPORTATION

LATROBE ROAD NORTH OF RYAN
 RANCH ROAD

SHEET X-9
 9 OF X
 W.O. No. 73359

FOR REDUCED PLANS ORIGINAL SCALE IS IN INCHES Drawing name: H:\MSCOR.dwg Layout Tab: Xsec 10 Apr 05 2013 9:43am msced

2
1
0




CROSS SECTION SCALE 1:10

REVISION	NUMBER	DATE	DESCRIPTION	BY

PREPARED UNDER THE SUPERVISION OF:

REGISTERED CIVIL ENGINEER
DATE: _____

DESIGNED: MS
DRAWN: CAD
CHECKED: MS
DATE: 09/21/12
ROAD NUMBER: 18



EL DORADO COUNTY
DEPARTMENT OF TRANSPORTATION

LATROBE ROAD NORTH OF RYAN
RANCH ROAD

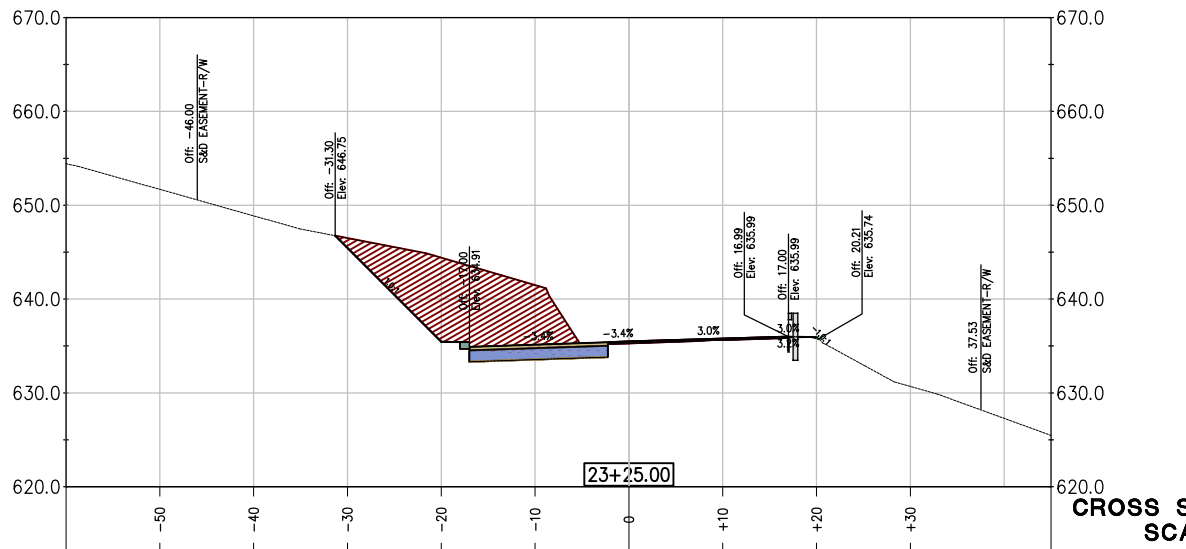
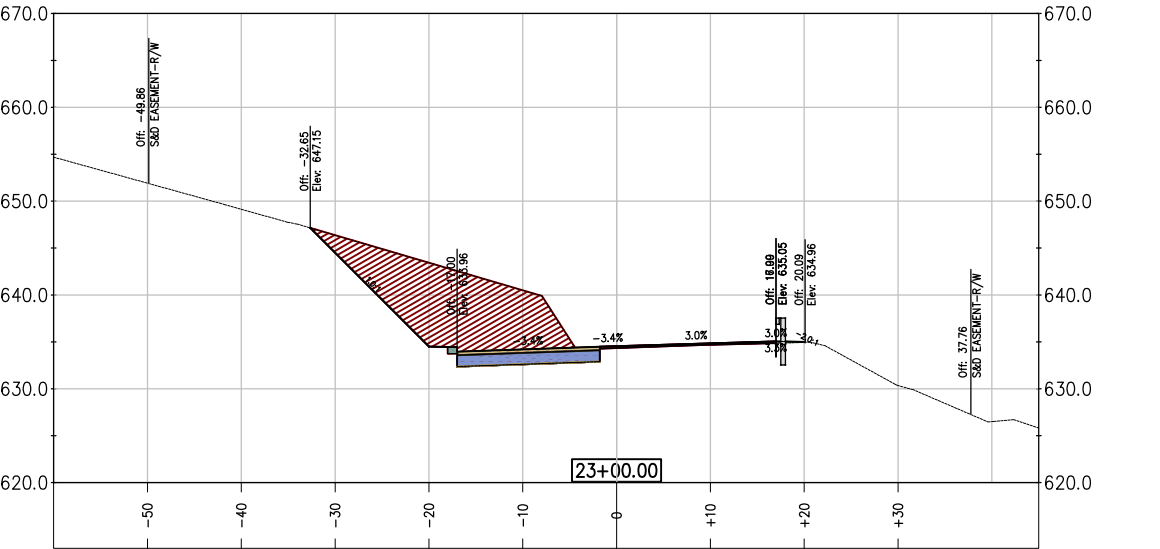
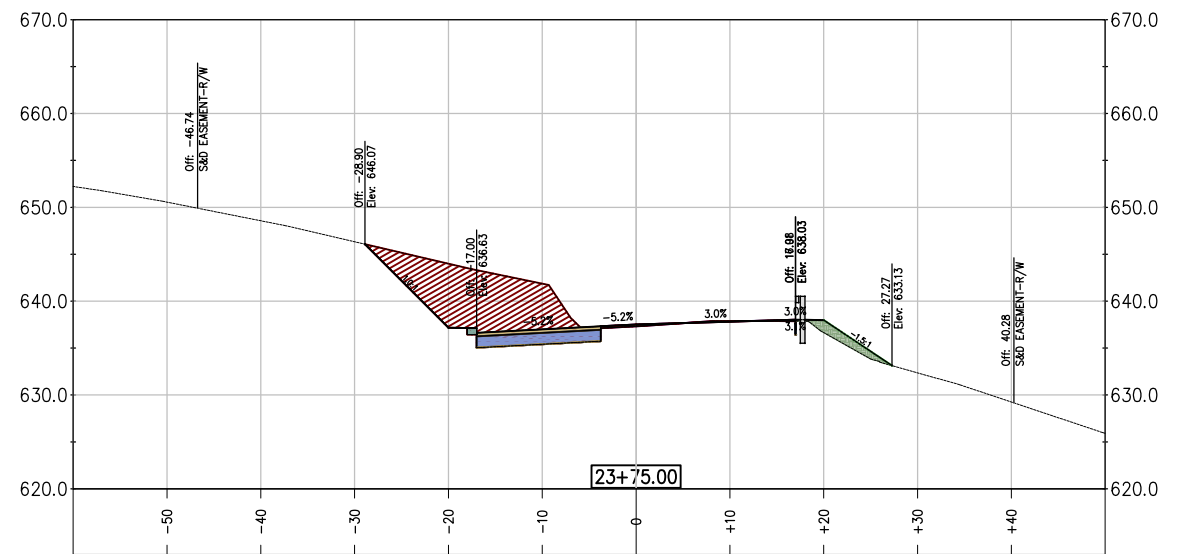
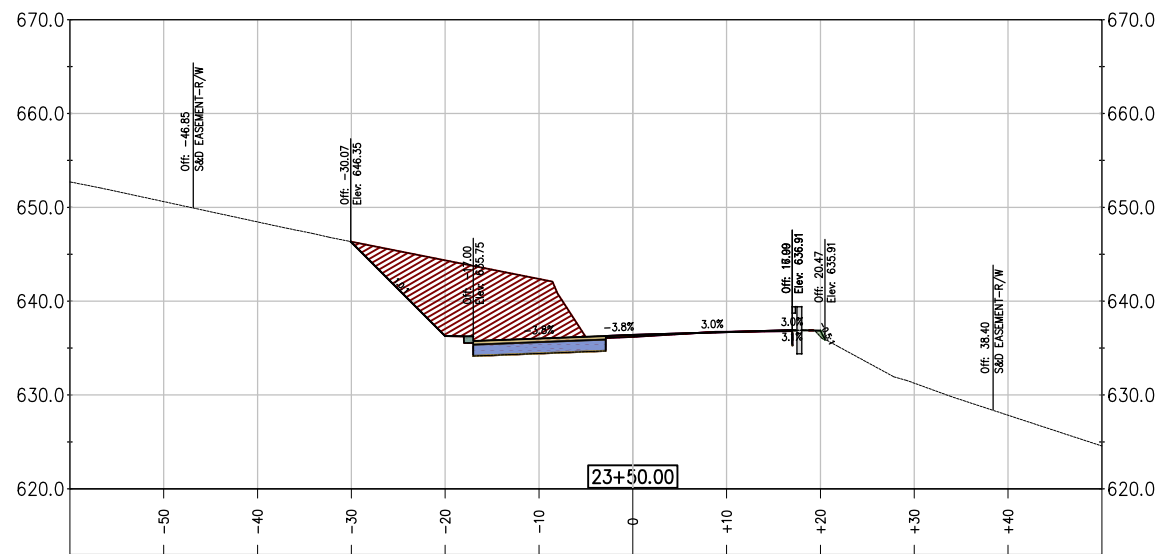
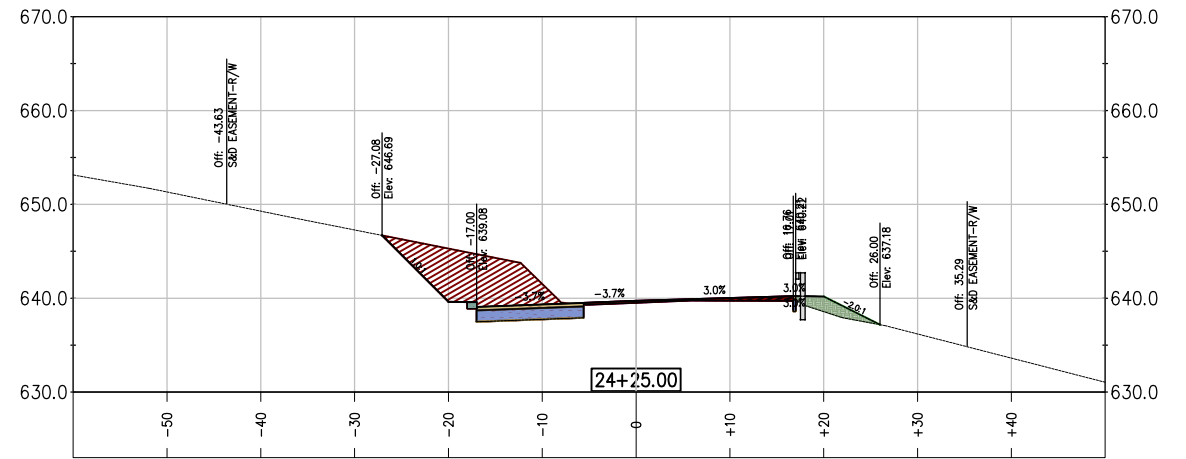
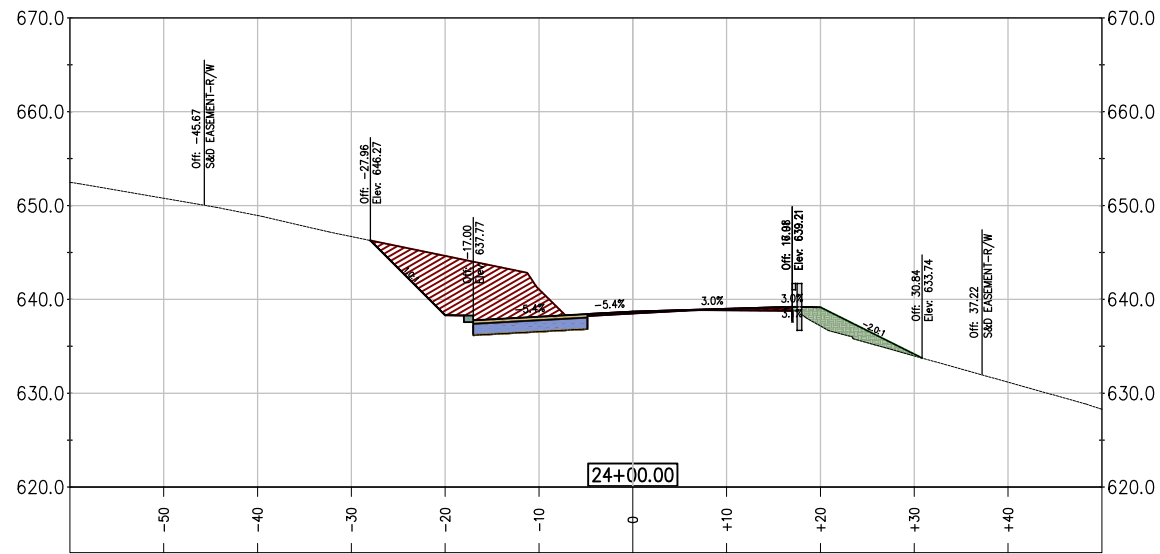
SHEET
X-10
10 OF X
W.O. No. 73359

FOR REDUCED PLANS

2
1
0

ORIGINAL SCALE IS IN INCHES

Drawing name: C:\Civil 3D Projects\73359 Latrobe Rd. So of Westel-Ovaid\Drawings\DESIGN\MS Corridor.dwg Layout Tab: Xsec 11 Apr 05,2013 9:17am mscsd




CROSS SECTION SCALE 1:10

REVISION	NUMBER	DATE	DESCRIPTION	BY

PREPARED UNDER THE SUPERVISION OF :

REGISTERED CIVIL ENGINEER
DATE: _____

DESIGNED: MS
DRAWN: CAD
CHECKED: MS
DATE: 09/21/12
ROAD NUMBER: 18



EL DORADO COUNTY
DEPARTMENT OF TRANSPORTATION

LATROBE ROAD NORTH OF RYAN RANCH ROAD

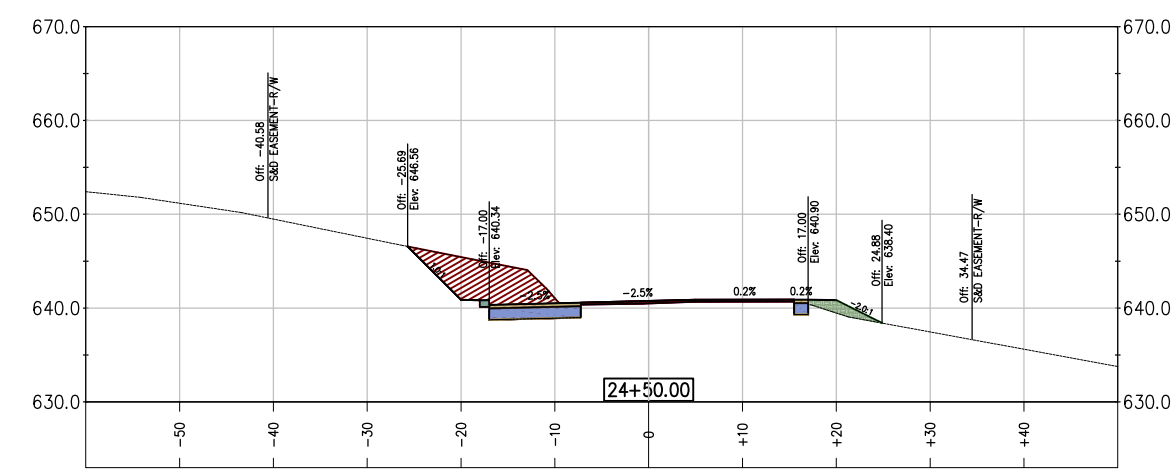
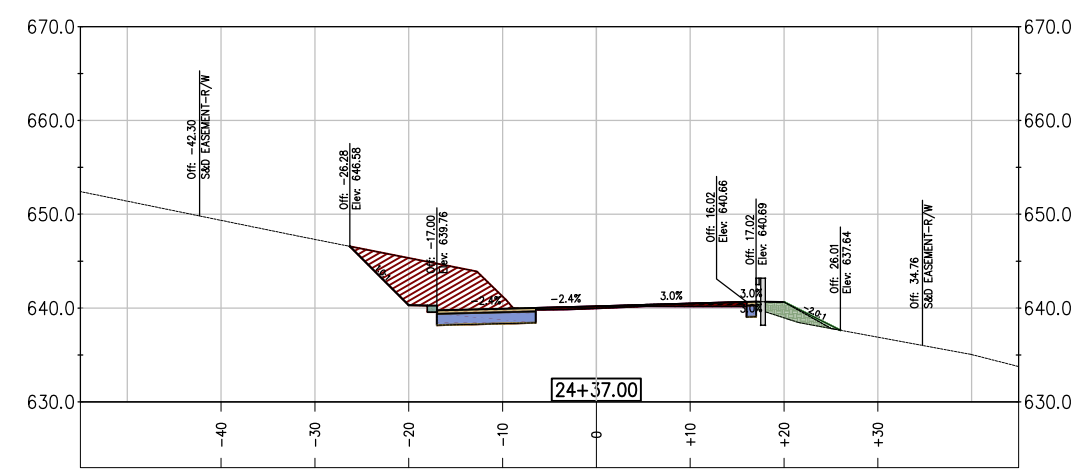
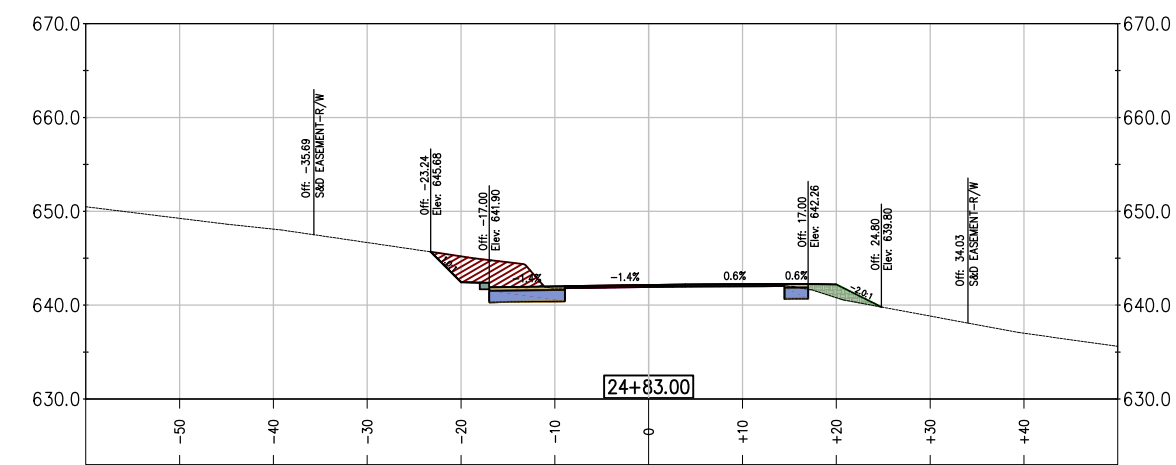
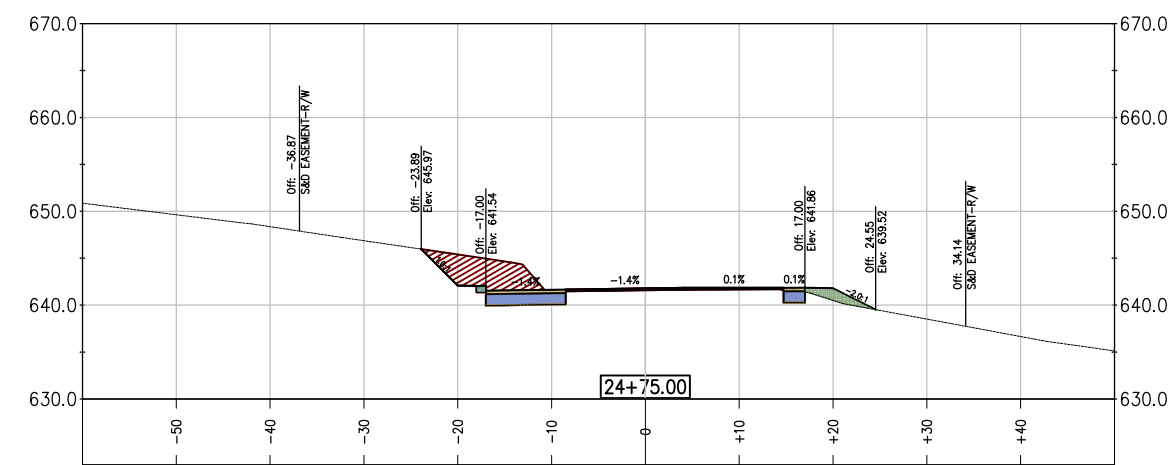
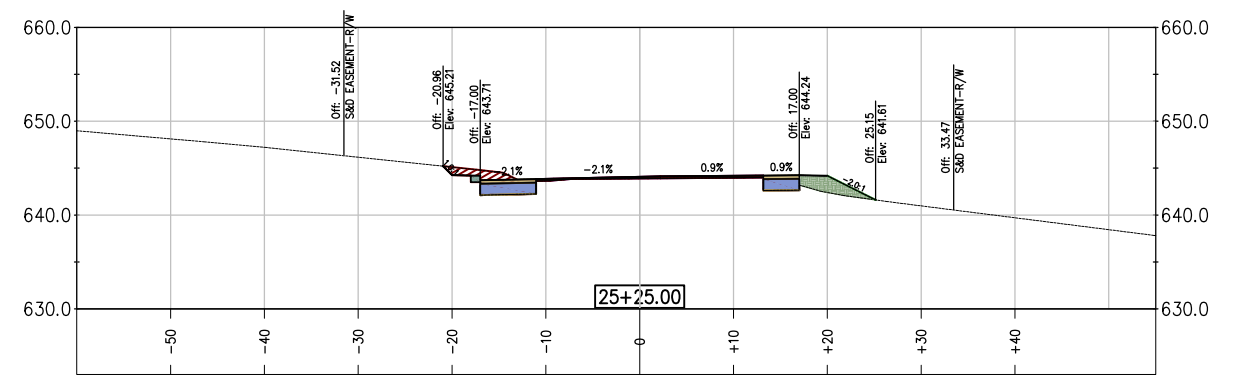
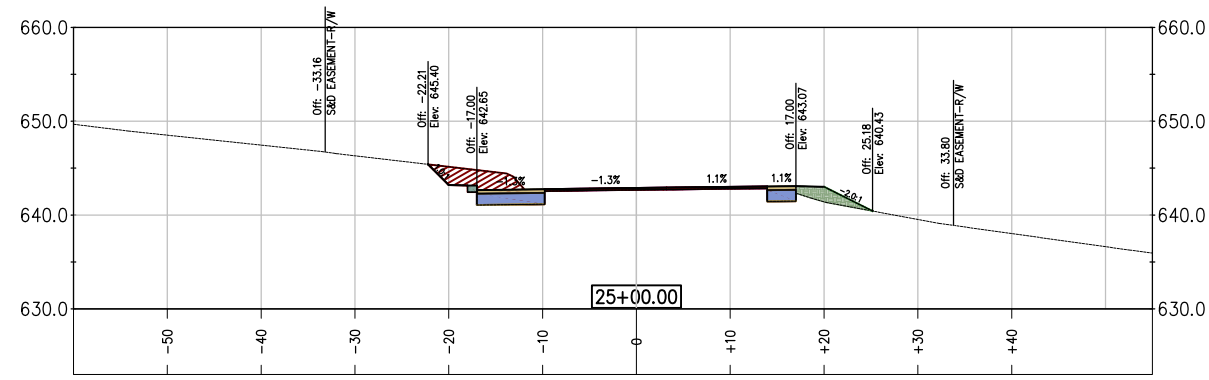
SHEET
X-11
11 OF X
W.O. No. **73359**

FOR REDUCED PLANS

2
1
0

ORIGINAL SCALE IS IN INCHES

Drawing name: C:\Civil_3D Projects\73359 Letrobe Rd. So of Westel-Ovid\Drawings\DESIGN\MS Corridor.dwg Layout Tab: Xsec 12 Apr 05,2013 9:17am mtsad




CROSS SECTION
SCALE 1:10

REVISION	NUMBER	DATE	DESCRIPTION	BY

PREPARED UNDER THE SUPERVISION OF :

REGISTERED CIVIL ENGINEER
DATE: _____

DESIGNED: MS
DRAWN: CAD
CHECKED: MS
DATE: 09/21/12
ROAD NUMBER: 18

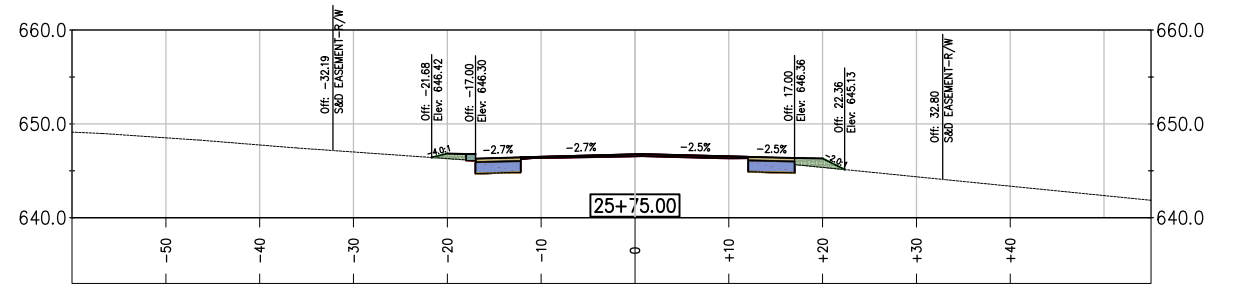
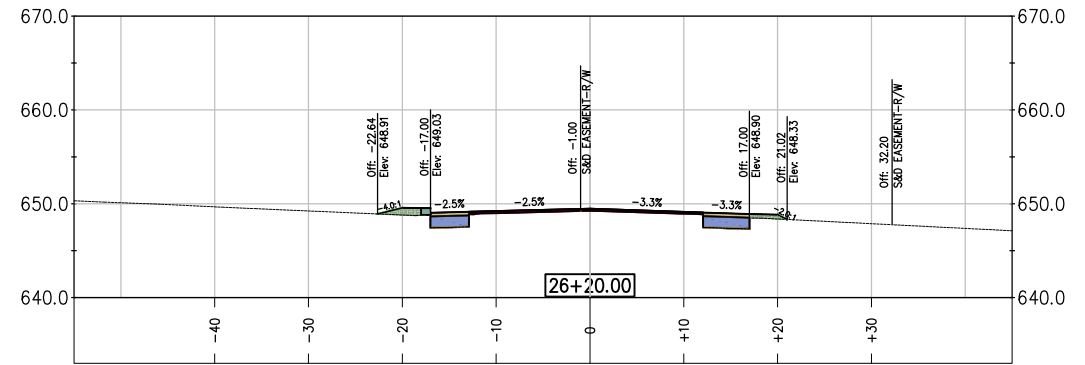
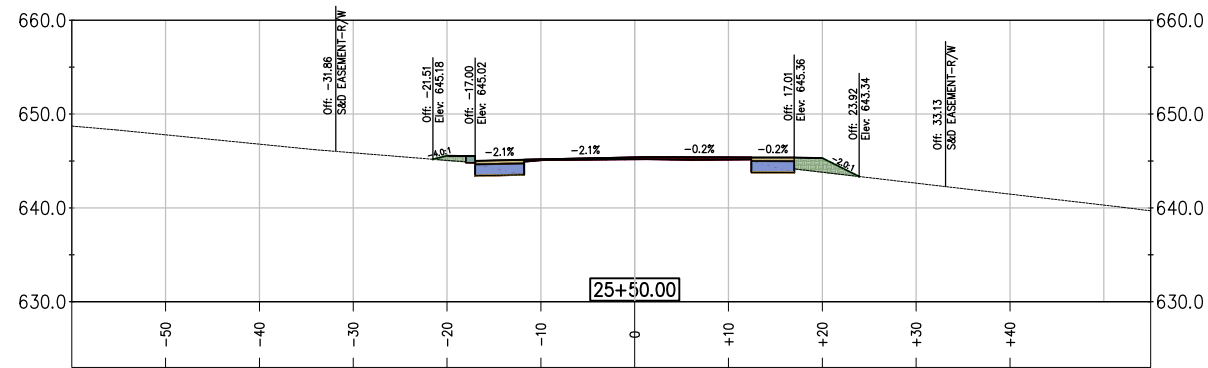
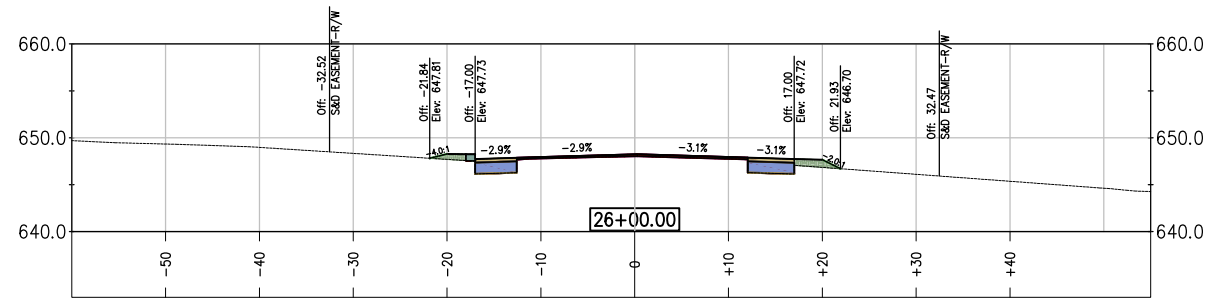


EL DORADO COUNTY
DEPARTMENT OF TRANSPORTATION

LATROBE ROAD NORTH OF RYAN RANCH ROAD

SHEET
X-12
12 OF X
W.O. No. **73359**

FOR REDUCED PLANS ORIGINAL SCALE IS IN INCHES Drawing name: C:\Civil 3D Projects\73359 Letrobe Rd. So of Westel-Ovid\Drawings\DESIGN\MS Corridor.dwg Layout Tab: Xsec 13 Apr 05,2013 9:18am mtsaed



CROSS SECTION SCALE 1:10

REVISION	NUMBER	DATE	DESCRIPTION	BY

PREPARED UNDER THE SUPERVISION OF :

 REGISTERED CIVIL ENGINEER
 DATE: _____

DESIGNED: MS
 CHECKED: MS
 ROAD NUMBER: 18

DRAWN: CAD
 DATE: 09/21/12



EL DORADO COUNTY
DEPARTMENT OF TRANSPORTATION

LATROBE ROAD NORTH OF RYAN RANCH ROAD

SHEET X-13
 13 OF X
 W.O. No. 73359