

ORIGINAL SCALE IS IN INCHES
 Drawing name: \\ifs08\ID-Engineering\Share\OCA\77117\77117 Ellis Ck.dwg\Photo Plan.dwg Layout Tab: PH-1 Mar 05,2013 8:59am dharrington

FOR REDUCED PLANS
 2
 1
 0

LEGEND:



INDICATES PHOTO NUMBER, LOCATION WHERE PHOTO WAS TAKEN AND DIRECTION FACING.

PHOTOS "A" THRU "D": SEE SHEET PH-2

PHOTOS "E" THRU "H": SEE SHEET PH-3

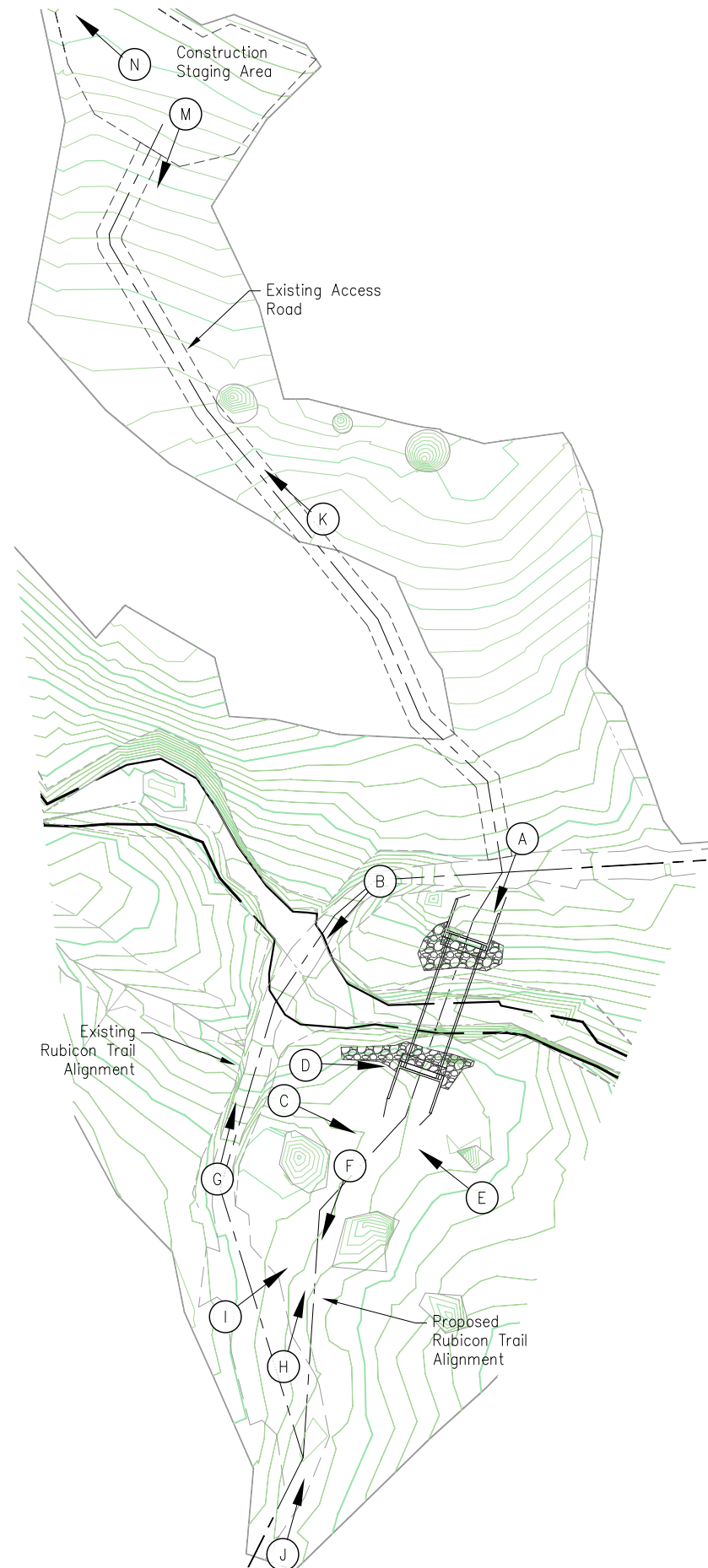
PHOTOS "I" THRU "L": SEE SHEET PH-4

PHOTOS "M" THRU "N": SEE SHEET PH-5

NOTE: PHOTO "L" WAS TAKEN ALONG FOREST SERVICE ROAD 14N05 AS A TYPICAL REPRESENTATION, AND IS NOT NOTED ON THIS PLAN VIEW.

PHOTO SITE PLAN - PROJECT AREA

NTS



REVISION	NUMBER	DATE	DESCRIPTION	BY

PREPARED UNDER THE SUPERVISION OF :

REGISTERED CIVIL ENGINEER

DATE:

DESIGNED: DRAWN:

CHECKED: DATE: 3/05/13

ROAD NUMBER:

EL DORADO COUNTY
 DEPARTMENT OF TRANSPORTATION

**RUBICON TRAIL at ELLIS CREEK
 BRIDGE REPLACEMENT PROJECT**

PHOTO SITE PLAN
 SHEET
PH-1
 1 OF 5
 W.O. No. **77117**

ORIGINAL SCALE IS IN INCHES
 Drawing name: \\ufs08\ID-Engineering\Share\OCA\77117\77117_Ellis_Ck\dwg\Photo_Plan.dwg Layout Tab: PH-2 Mar 12, 2013 1:56pm dharrington

FOR REDUCED PLANS
 0 1 2



PHOTO A
View of Abutment 2 location.



PHOTO B
View of Rubicon Trail SW at existing low water
Ellis Creek crossing.



PHOTO C
View of proposed Rubicon Trail location.



PHOTO D
View of Abutment 1 location.

NOTE: Refer to Sheet PH-1 for photo locations.

SITE PHOTOS

REVISION	NUMBER	DATE	DESCRIPTION	BY

PREPARED UNDER THE SUPERVISION OF : REGISTERED CIVIL ENGINEER DATE:	DESIGNED: DRAWN: CHECKED: DATE: 3/05/13 ROAD NUMBER:
---	--

EL DORADO COUNTY
DEPARTMENT OF TRANSPORTATION

**RUBICON TRAIL at ELLIS CREEK
 BRIDGE REPLACEMENT PROJECT**

SHEET
PH-2
 2 OF 5
 W.O. No. **77117**

ORIGINAL SCALE IS IN INCHES
 Drawing name: \\ufs08\ID-Engineering\Share\OCA\77117 Ellis_Ck\dwg\Photo_Plan.dwg Layout Tab: PH-3 Mar 12, 2013 1:57pm dharrington

FOR REDUCED PLANS

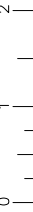


PHOTO E
View towards Abutment 1 location.



PHOTO F
View south along proposed Rubicon Trail alignment.



PHOTO G
View of Rubicon Trail NE towards existing low water Ellis Creek crossing.



PHOTO H
View north along proposed Rubicon Trail alignment.

NOTE: Refer to Sheet PH-1 for photo locations.

SITE PHOTOS

REVISION	NUMBER	DATE	DESCRIPTION	BY

PREPARED UNDER THE SUPERVISION OF :	DESIGNED:	DRAWN:
REGISTERED CIVIL ENGINEER	CHECKED:	DATE: 3/05/13
DATE:	ROAD NUMBER:	

EL DORADO COUNTY
DEPARTMENT OF TRANSPORTATION

RUBICON TRAIL at ELLIS CREEK
BRIDGE REPLACEMENT PROJECT

ORIGINAL SCALE IS IN INCHES
 Drawing name: \\ufs08\ID-Engineering\Share\OCA\77117\77117_Ellis_Ck\dwg\Photo_Plan.dwg Layout Tab: PH-4 Mar 05, 2013 - 9:00am dharrington

FOR REDUCED PLANS
 2
 1
 0



PHOTO I
View NE through trees along proposed Rubicon Trail alignment.



PHOTO J
View of existing Rubicon Trail intersection with proposed alignment (approx 'R' Sta. 113+50)



PHOTO K
View along access road (14N05 to Rubicon Trail).



PHOTO L
Typical view along Forest Road 14N05.

NOTE: Refer to Sheet PH-1 for photo locations.

SITE PHOTOS

REVISION	NUMBER	DATE	DESCRIPTION	BY

PREPARED UNDER THE SUPERVISION OF : REGISTERED CIVIL ENGINEER DATE:	DESIGNED: DRAWN: CHECKED: DATE: 3/05/13 ROAD NUMBER:
---	--

EL DORADO COUNTY
DEPARTMENT OF TRANSPORTATION

RUBICON TRAIL at ELLIS CREEK
BRIDGE REPLACEMENT PROJECT

ORIGINAL SCALE IS IN INCHES
 Drawing name: \\ufs08\ID-Engineering\Share\OCA\77117 Ellis_Ck\dwg\Photo_Plan.dwg Layout Tab: PH-5 Mar 05, 2013 - 9:00am dharrington

FOR REDUCED PLANS

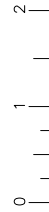


PHOTO M
 View SW from staging area toward location of access road
 (picture taken prior to construction of access road).



PHOTO N
 View NW from staging area toward 14N05.

NOTE: Refer to Sheet PH-1 for photo locations.

SITE PHOTOS

REVISION	NUMBER	DATE	DESCRIPTION	BY

PREPARED UNDER THE SUPERVISION OF :

 REGISTERED CIVIL ENGINEER
 DATE: _____

DESIGNED: _____ DRAWN: _____
 CHECKED: _____ DATE: 3/05/13
 ROAD NUMBER: _____

EL DORADO COUNTY
DEPARTMENT OF TRANSPORTATION

RUBICON TRAIL at ELLIS CREEK
BRIDGE REPLACEMENT PROJECT