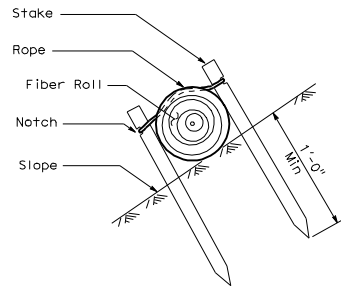
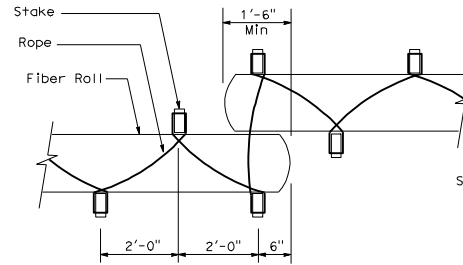


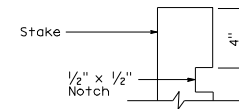
SECTION
TEMPORARY FIBER ROLL
(TYPE 1)



SECTION
TEMPORARY FIBER ROLL
(TYPE 2)



PLAN



ELEVATION

STAKE NOTCH DETAIL

DIST	COUNTY	ROUTE	POST MILES TOTAL PROJECT	SHEET NO.	TOTAL SHEETS

Robert D. Abbott
LICENSED LANDSCAPE ARCHITECT

April 3, 2009
PLANS APPROVAL DATE

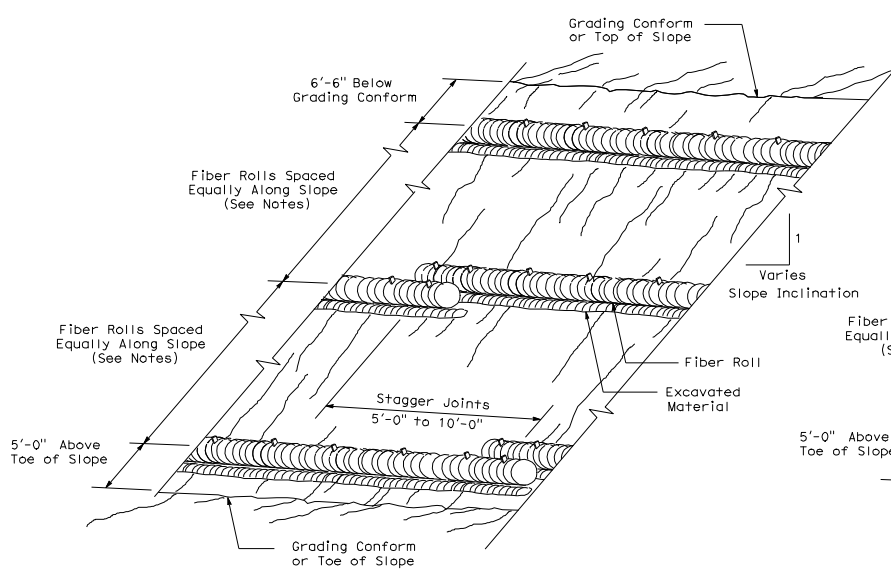
The State of California or its officers or agents shall not be responsible for the accuracy or completeness of electronic copies of this plan sheet.

STATE OF CALIFORNIA
LICENSED LANDSCAPE ARCHITECT
Robert D. Abbott
11-30-10
2-28-08

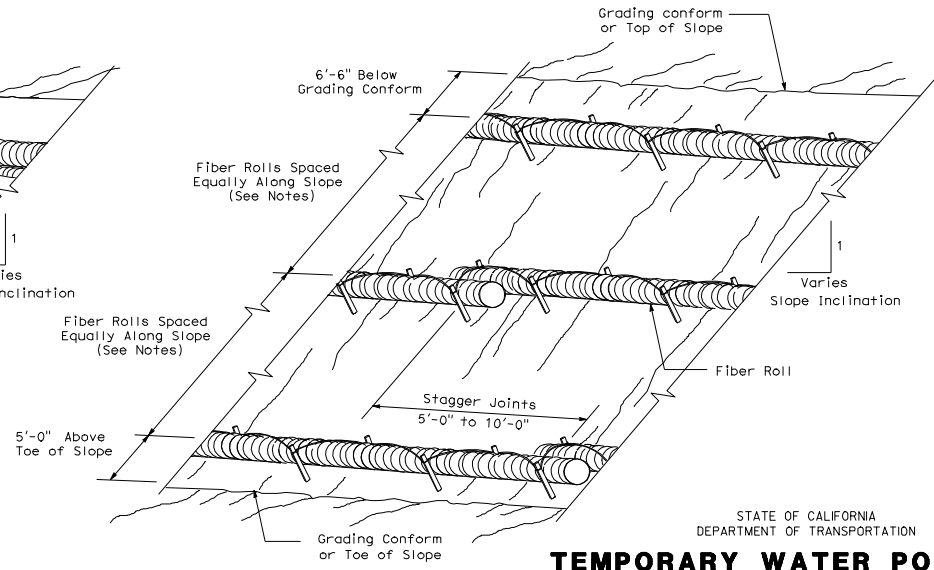
To accompany plans dated _____

NOTES:

1. Temporary fiber roll spacing varies depending upon slope inclination.
2. Installations shown in the perspectives are for slope inclination of 10:1 and steeper.



PERSPECTIVE
TEMPORARY FIBER ROLL (TYPE 1)



PERSPECTIVE
TEMPORARY FIBER ROLL (TYPE 2)

STATE OF CALIFORNIA
DEPARTMENT OF TRANSPORTATION
TEMPORARY WATER POLLUTION CONTROL DETAILS (TEMPORARY FIBER ROLL)

NO SCALE

RSP T56 DATED APRIL 3, 2009 SUPERSEDES STANDARD PLAN T56 DATED MAY 1, 2006 - PAGE 232 OF THE STANDARD PLANS BOOK DATED MAY 2006.

REVISED STANDARD PLAN RSP T56