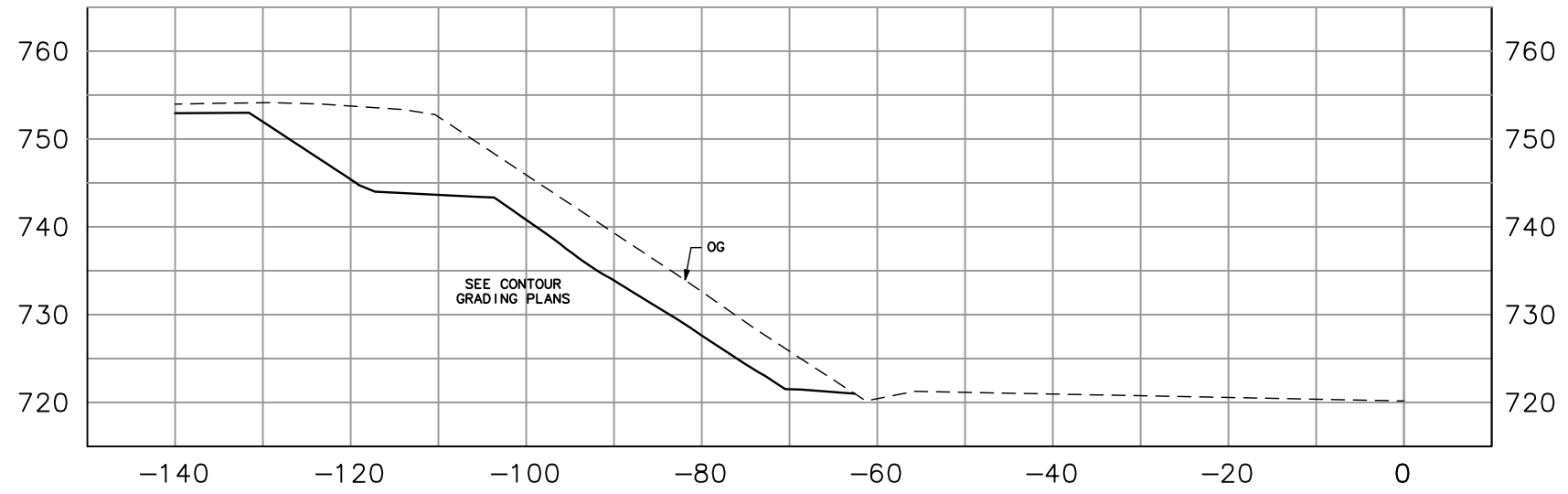
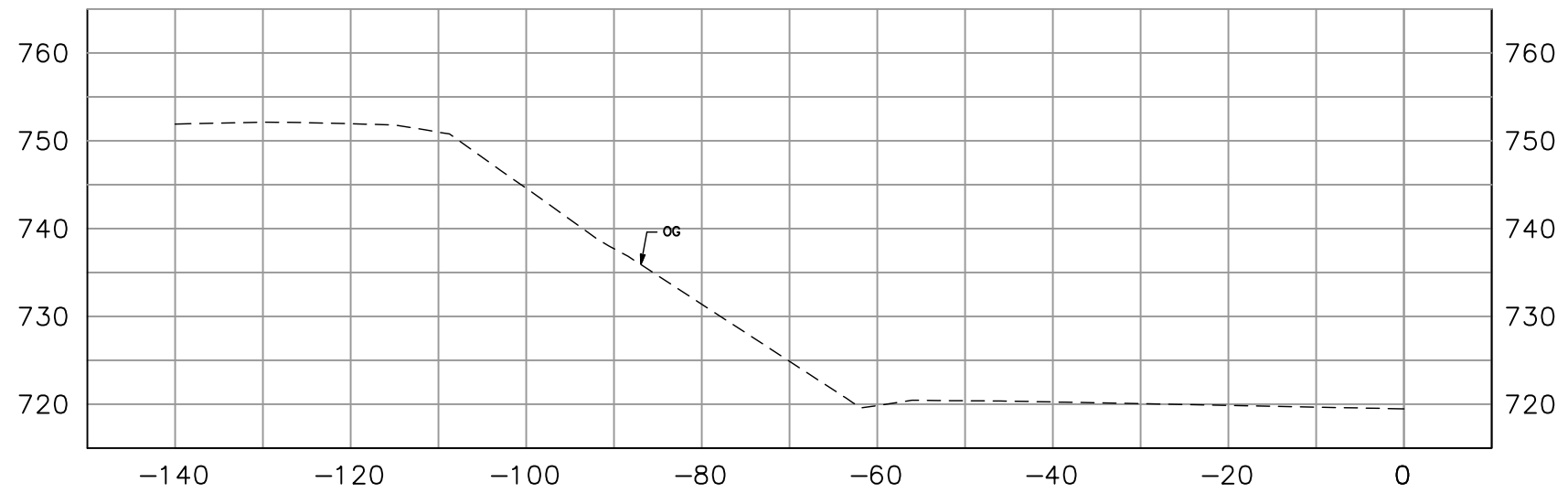


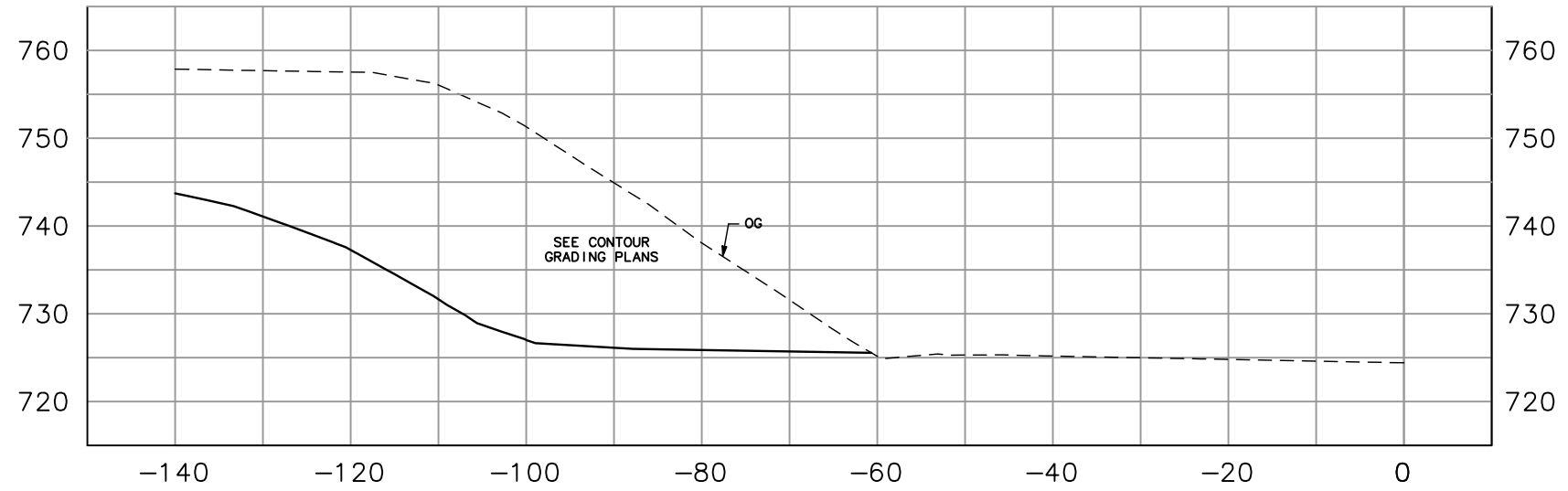
### 105+50



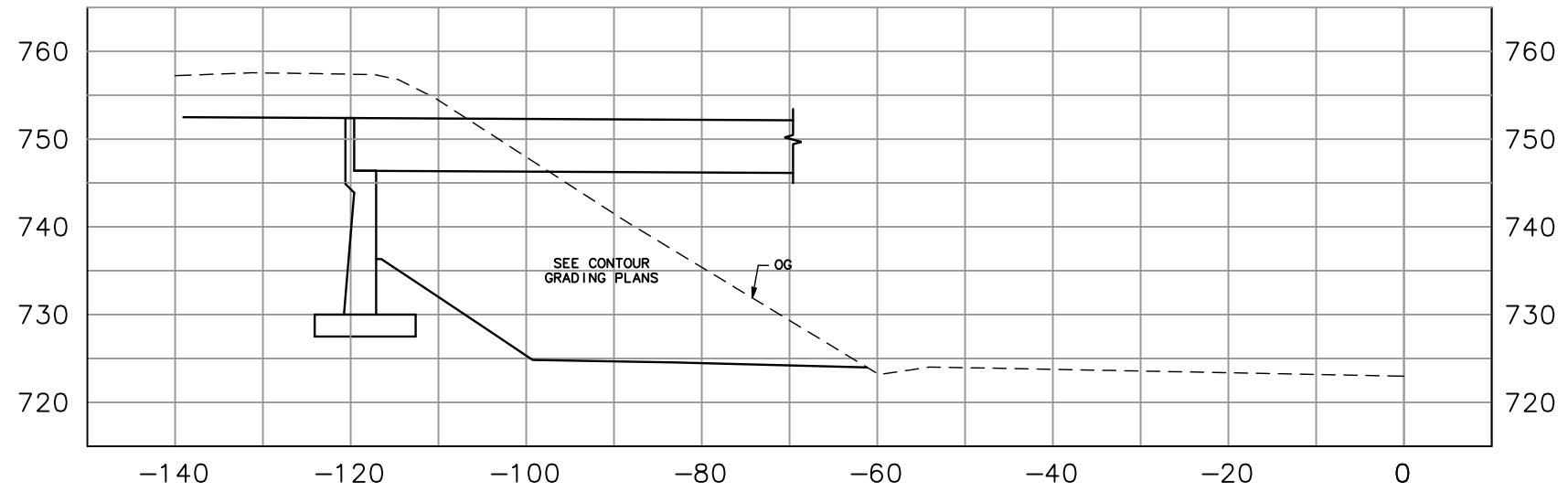
### 105+25



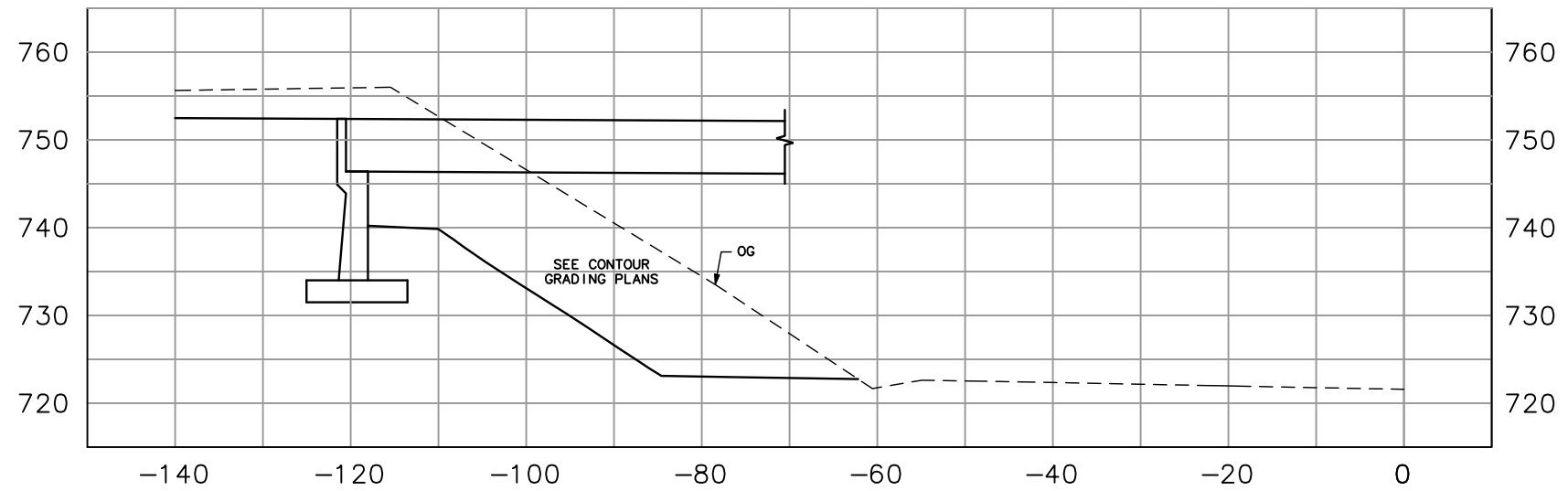
107+00



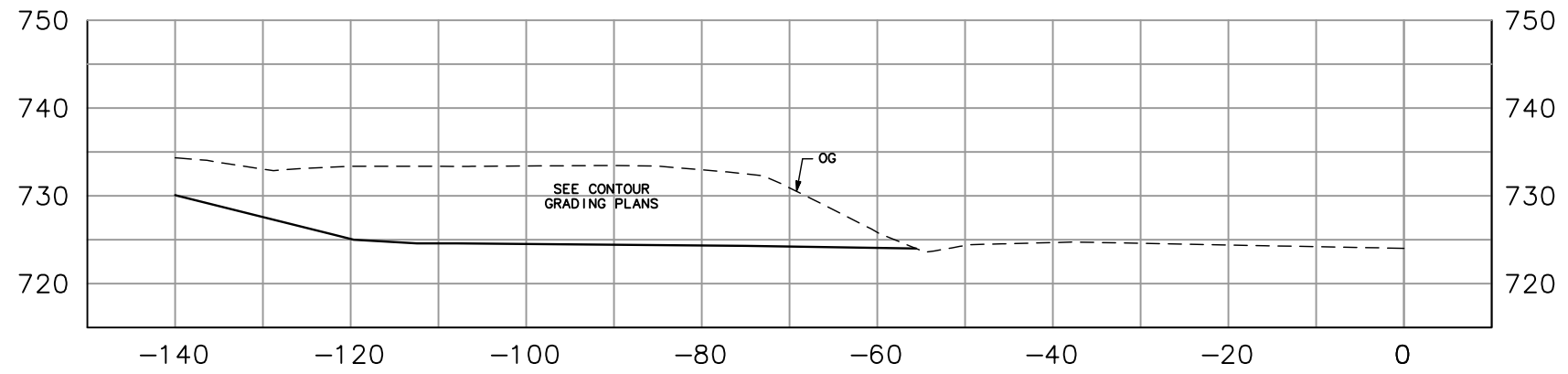
106+50



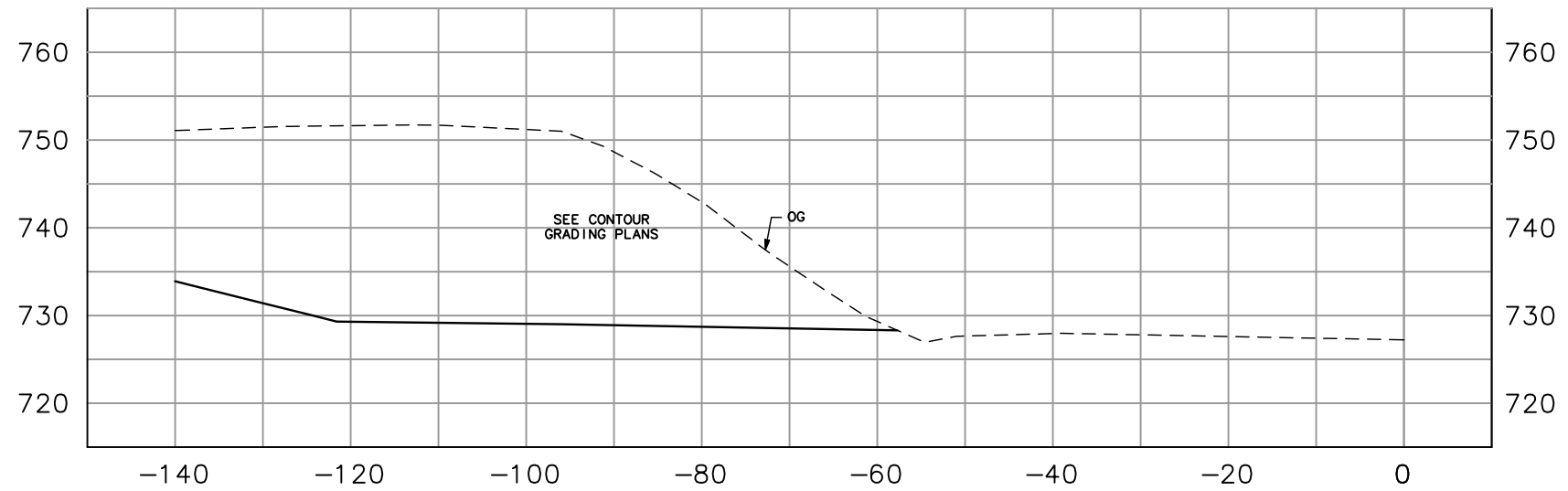
106+00



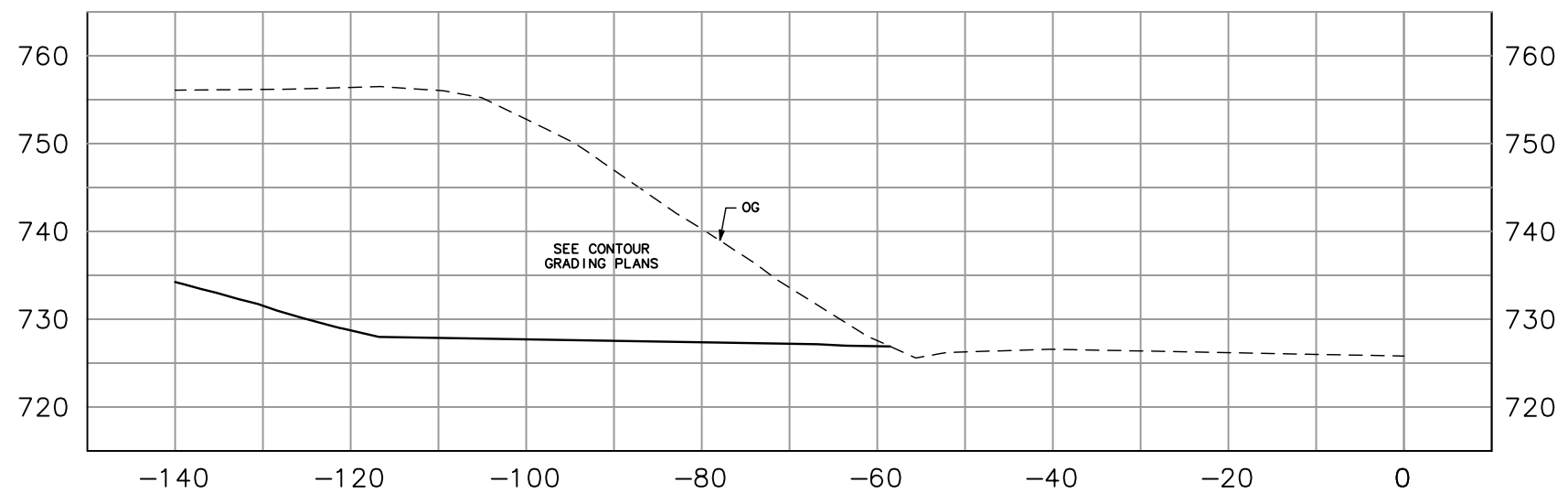
**108+63.10**

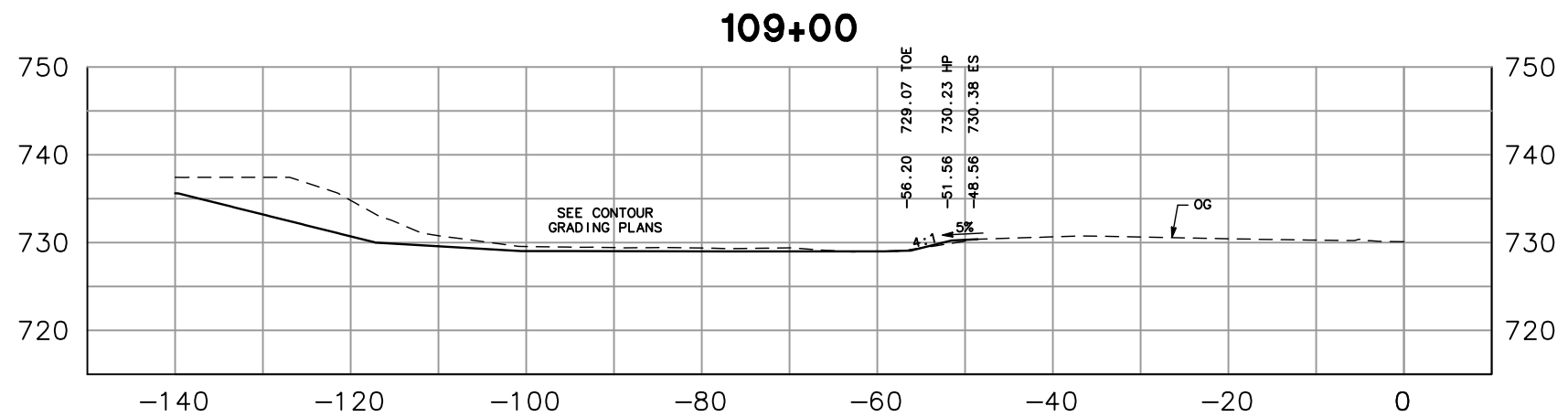
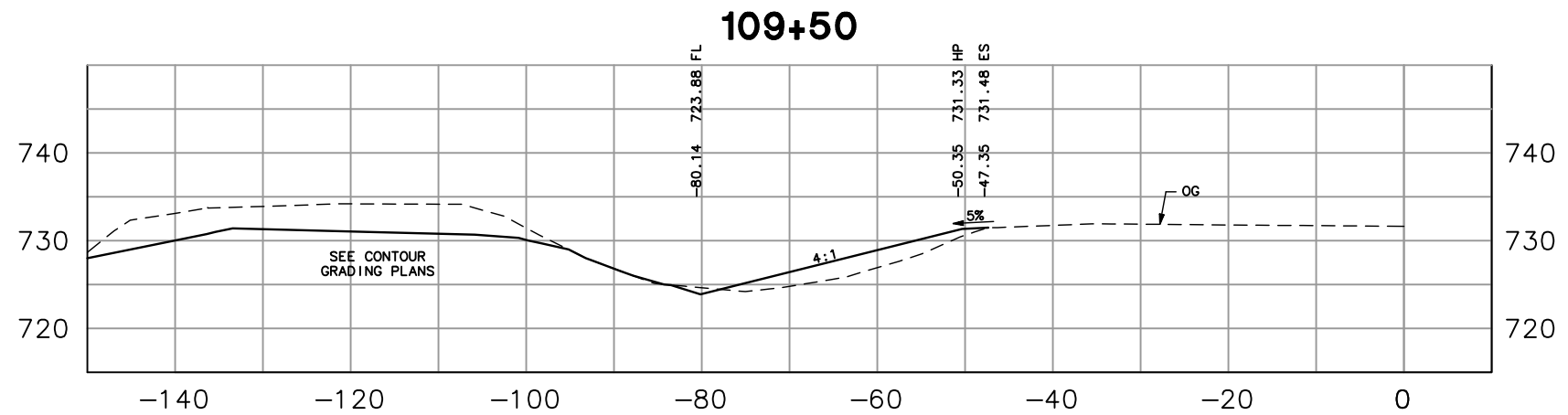
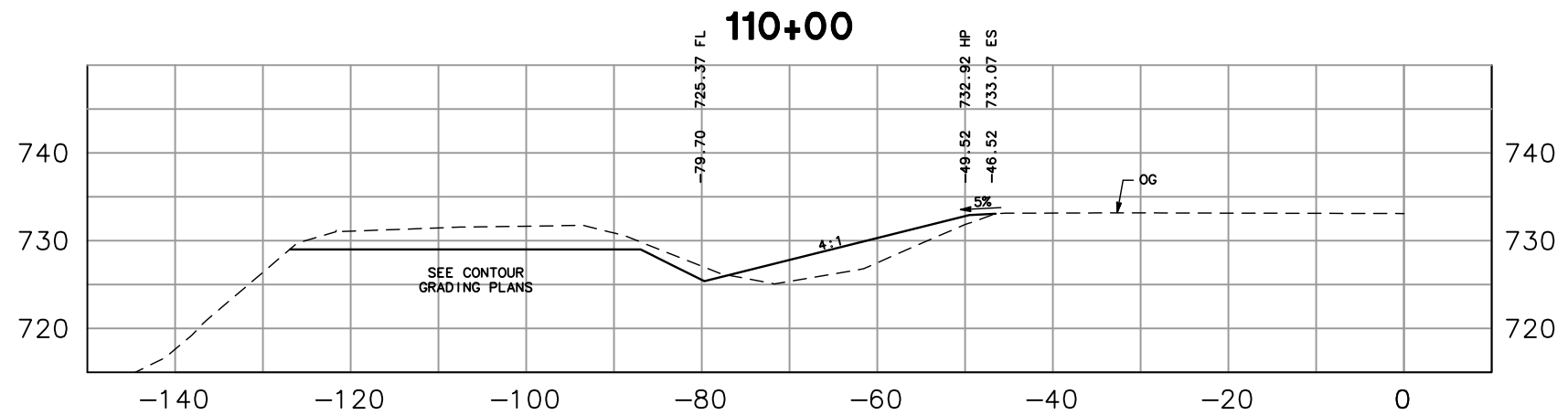
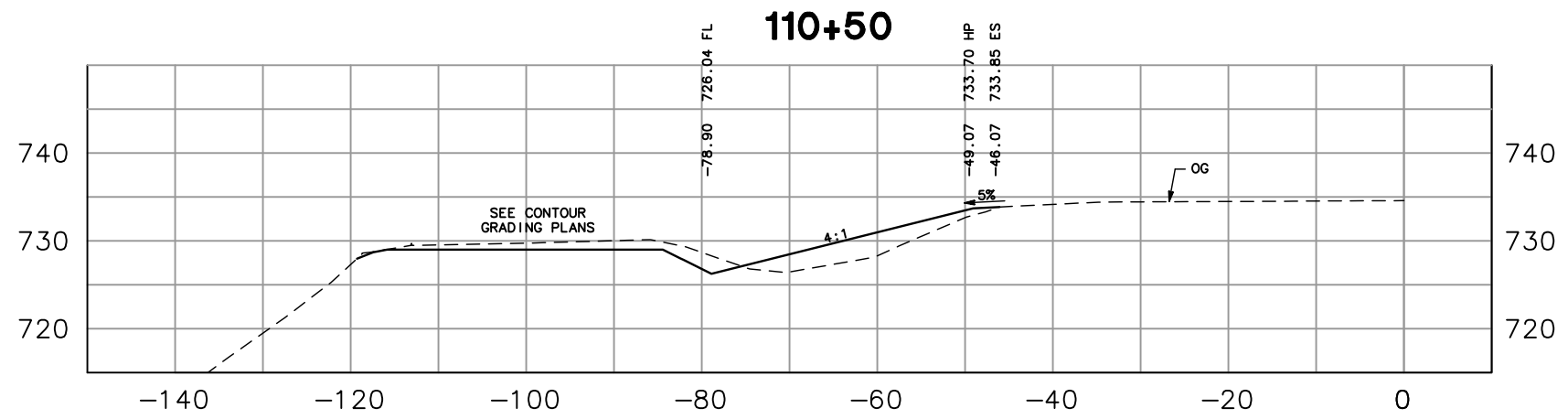


**108+00**

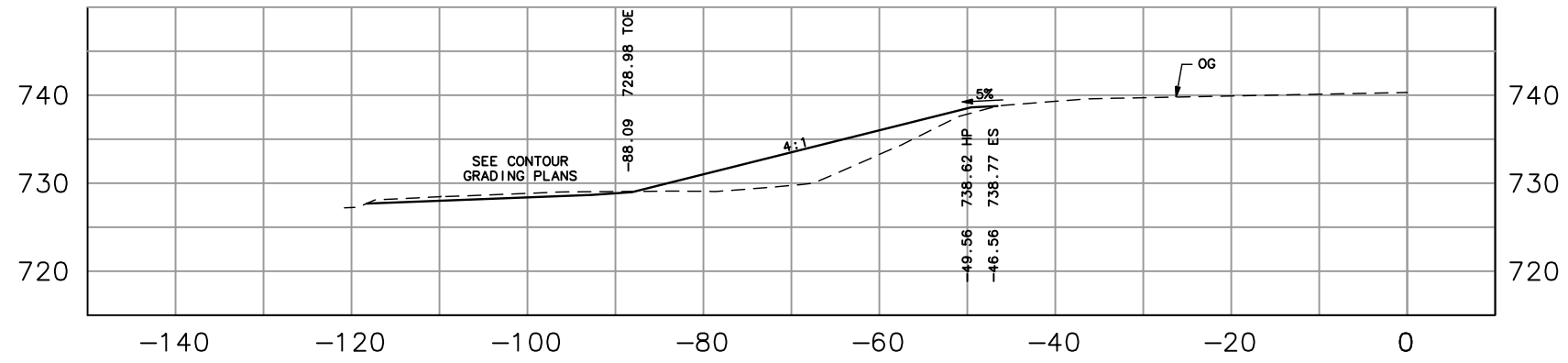


**107+50**

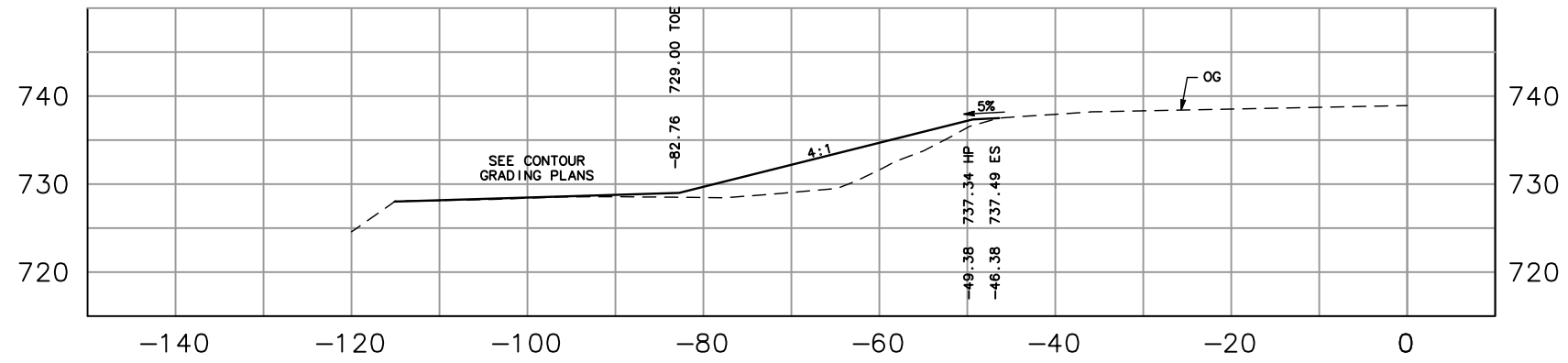




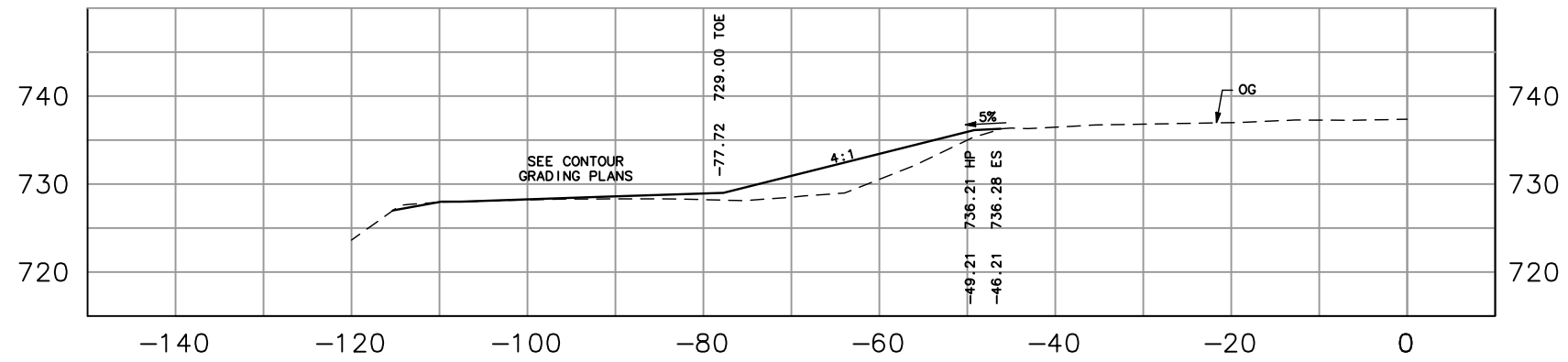
### 112+50



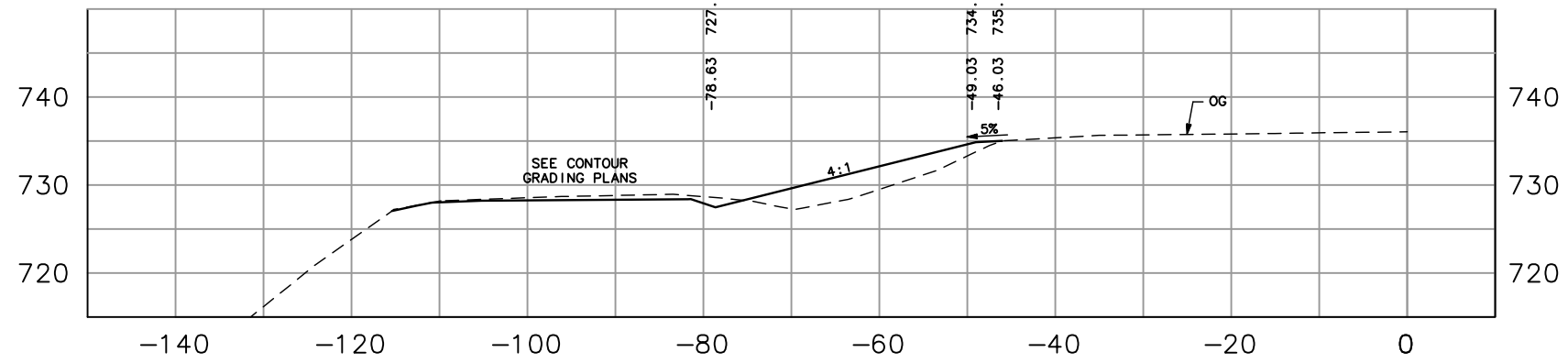
### 112+00



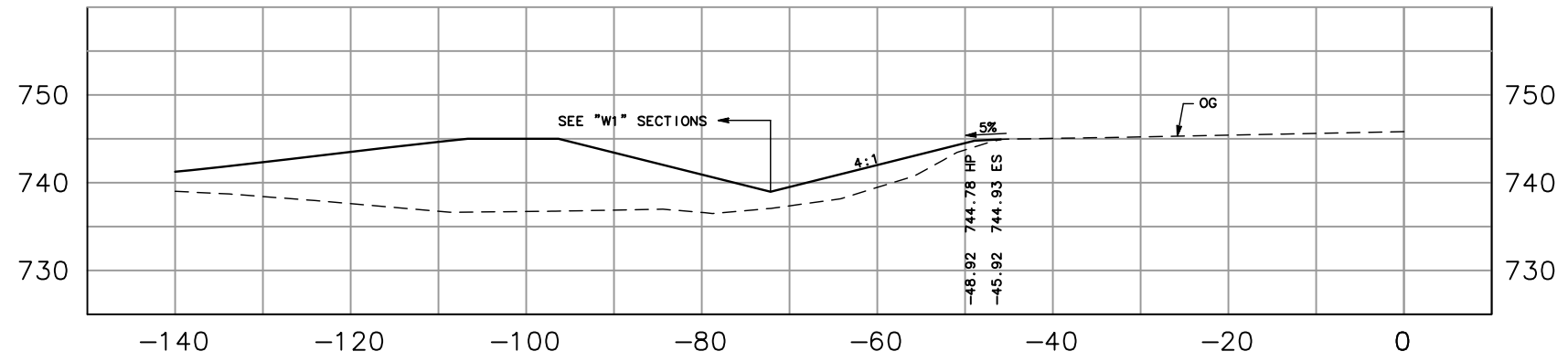
### 111+50



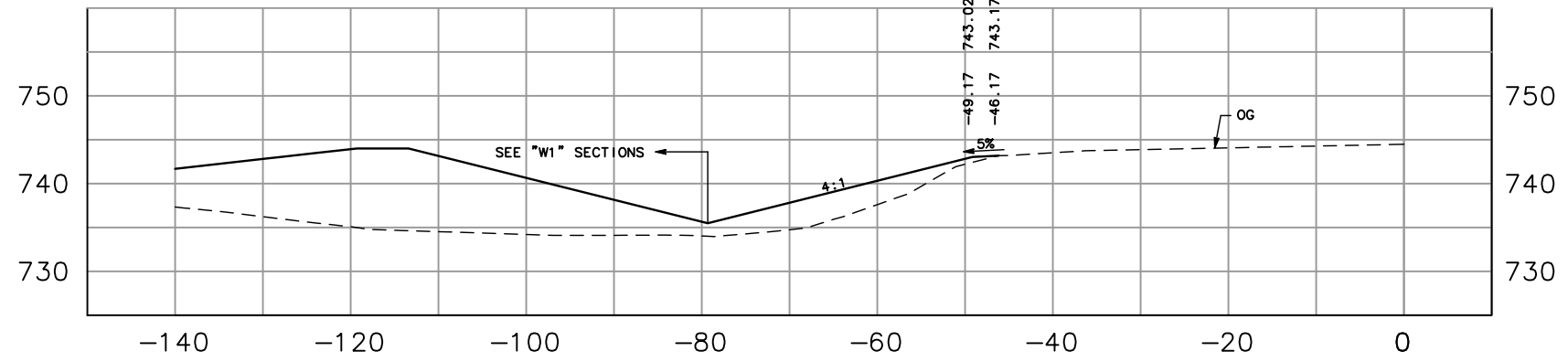
### 111+00



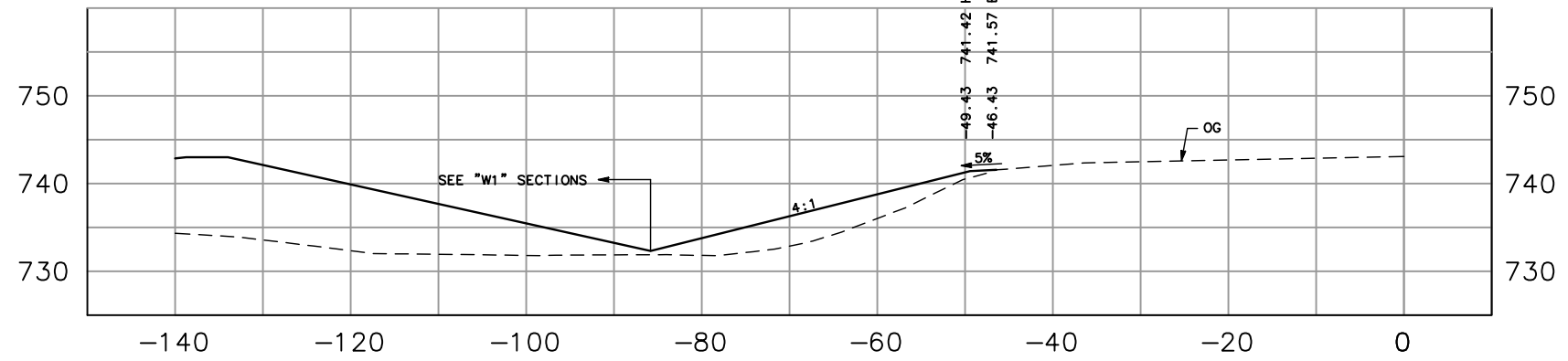
### 114+50



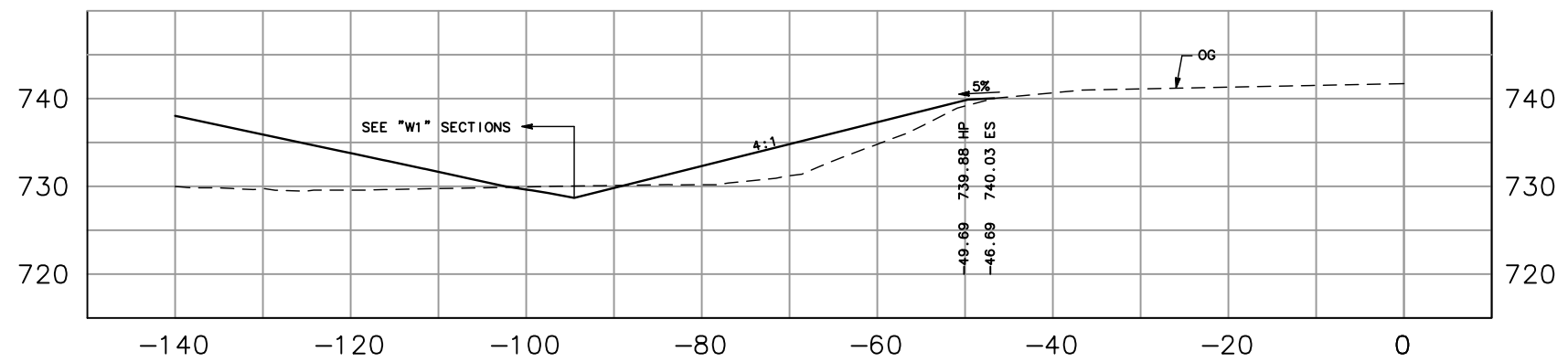
### 114+00



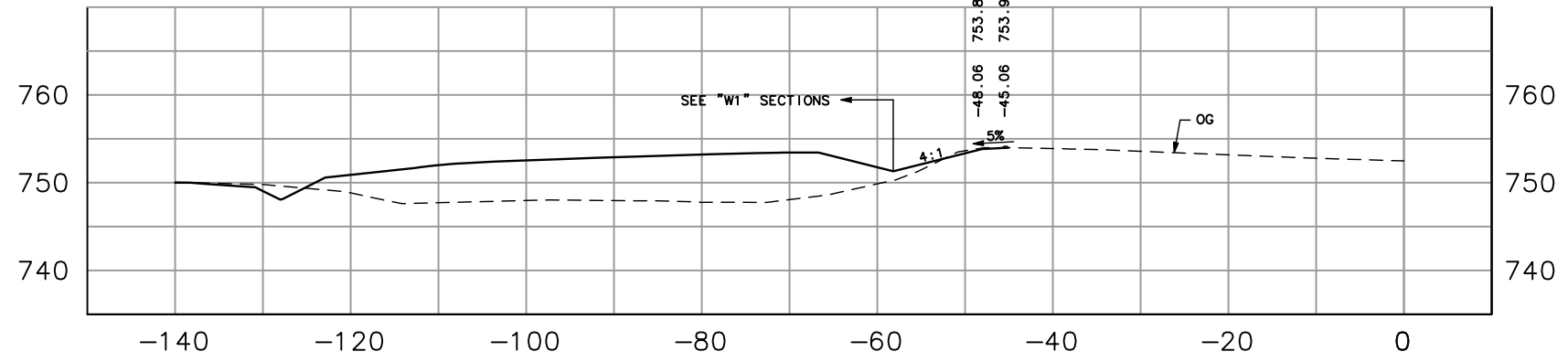
### 113+50



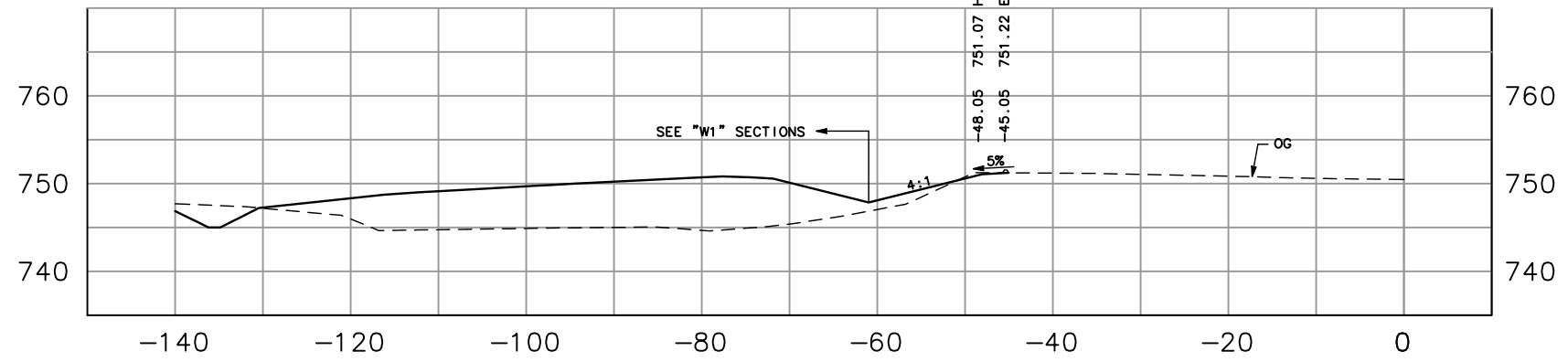
### 113+00



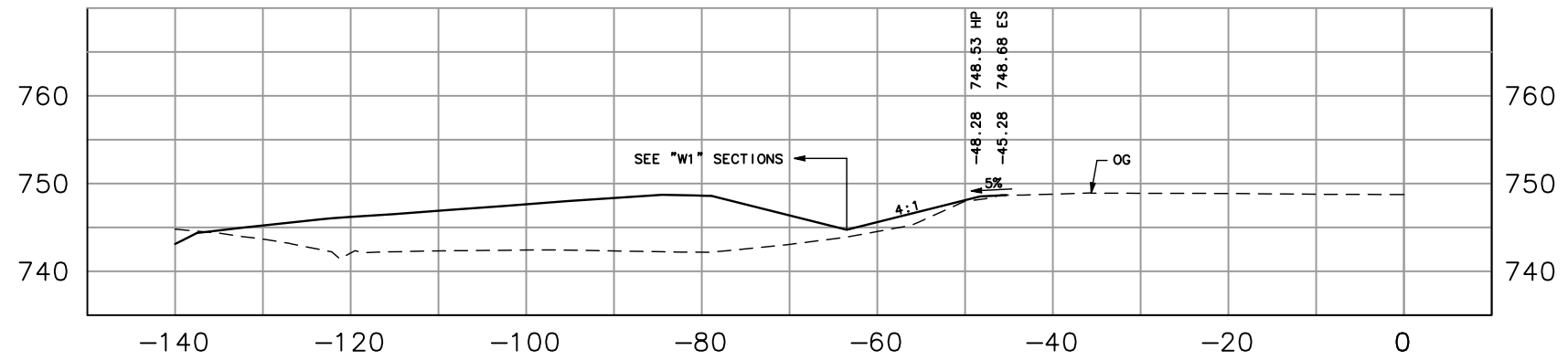
116+55



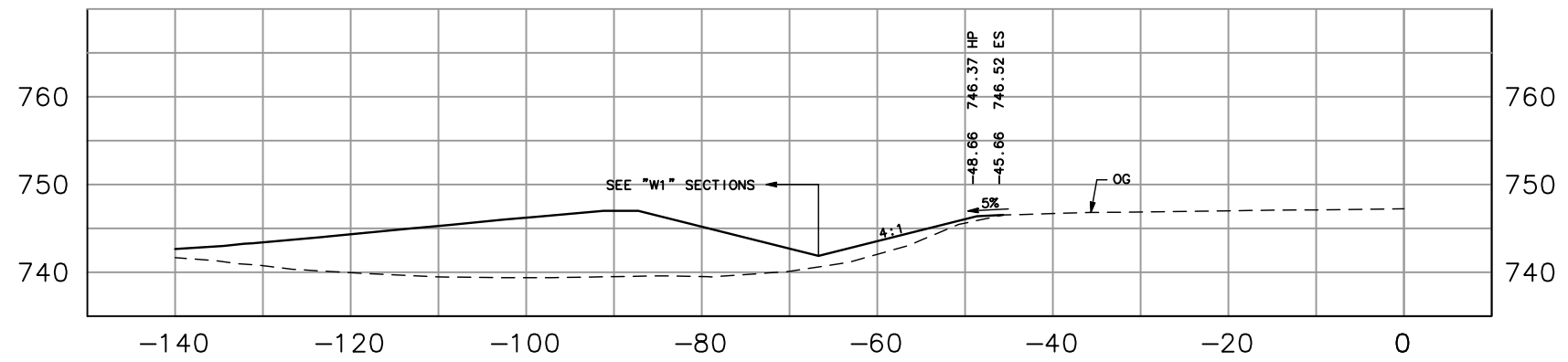
116+00

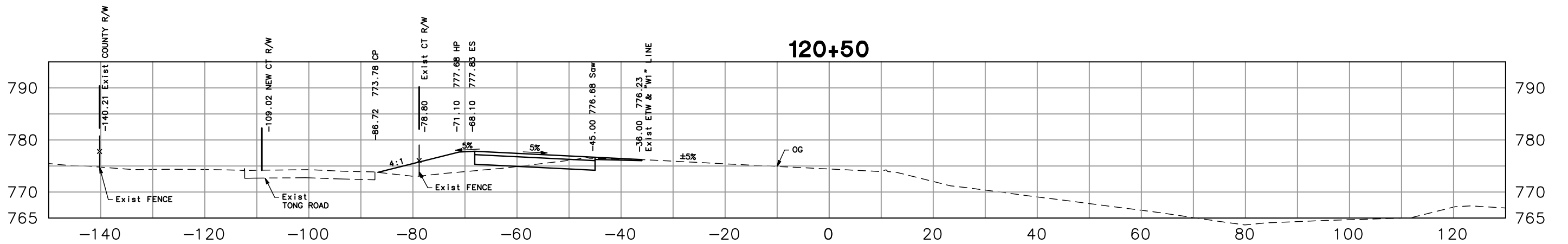
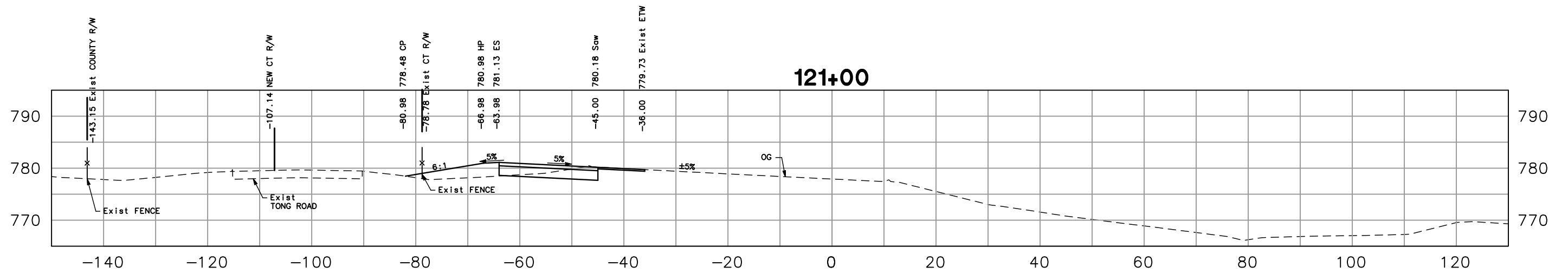
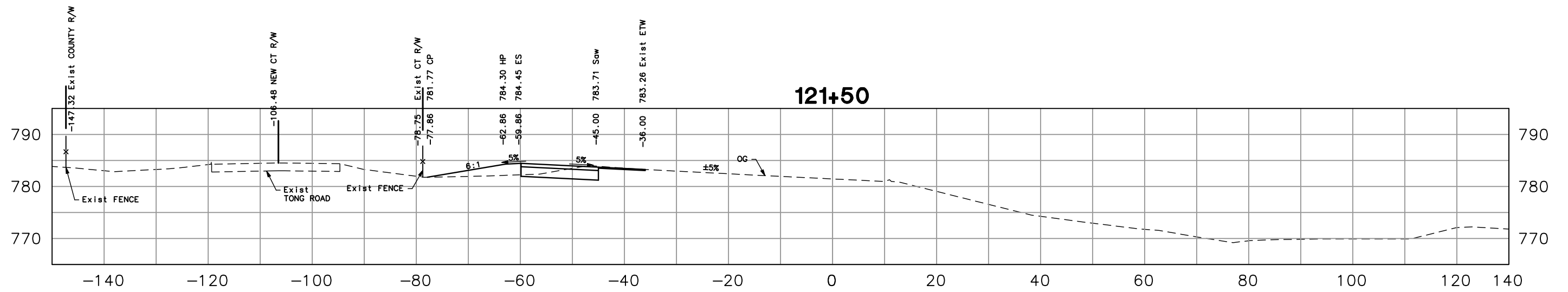


115+50

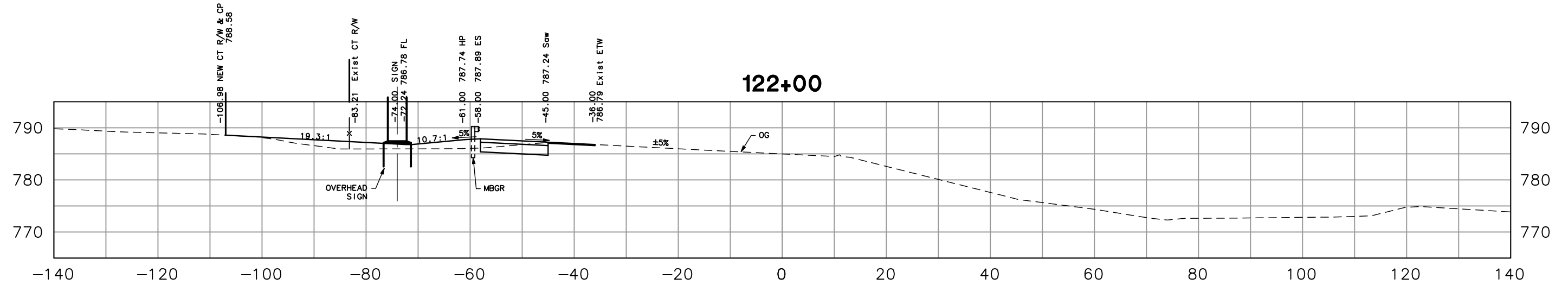
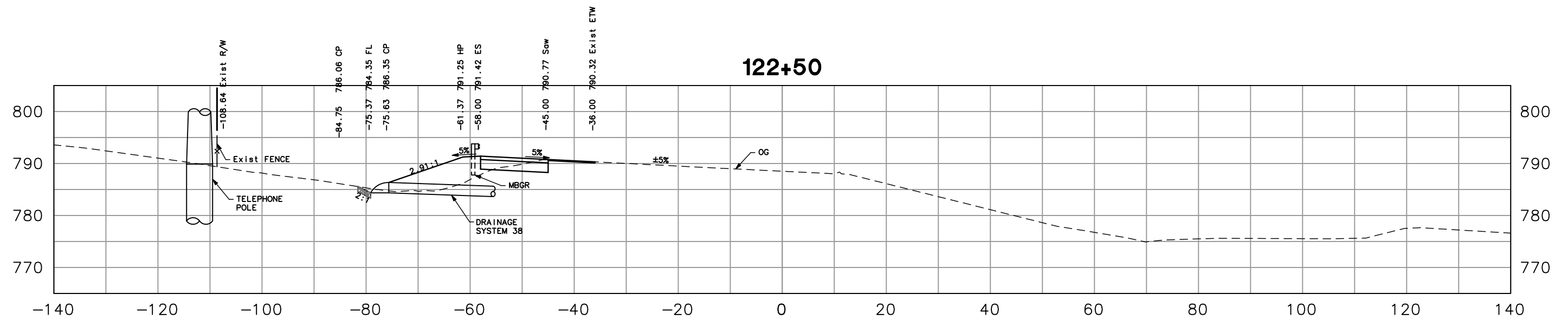
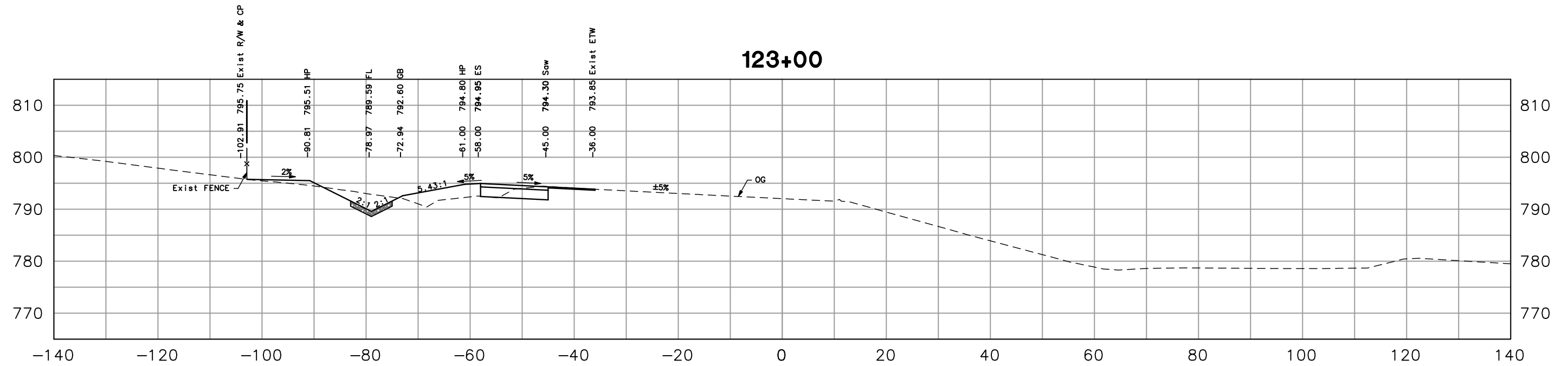


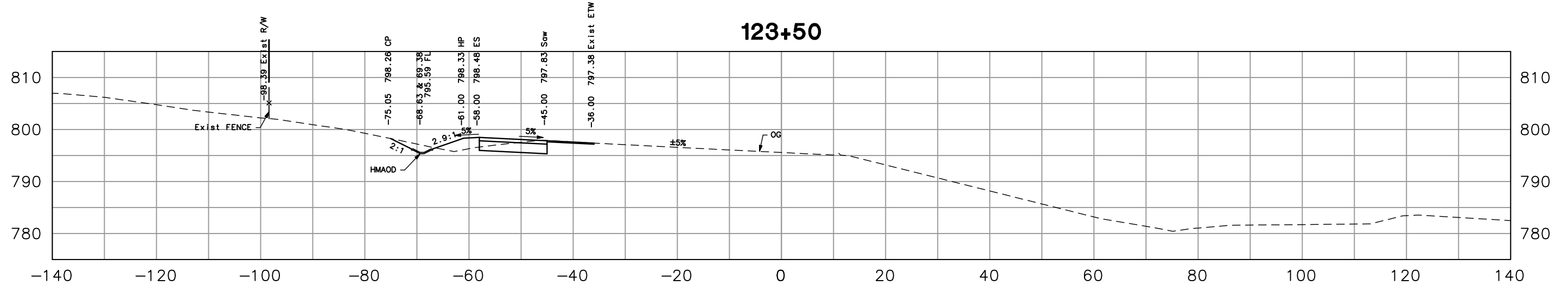
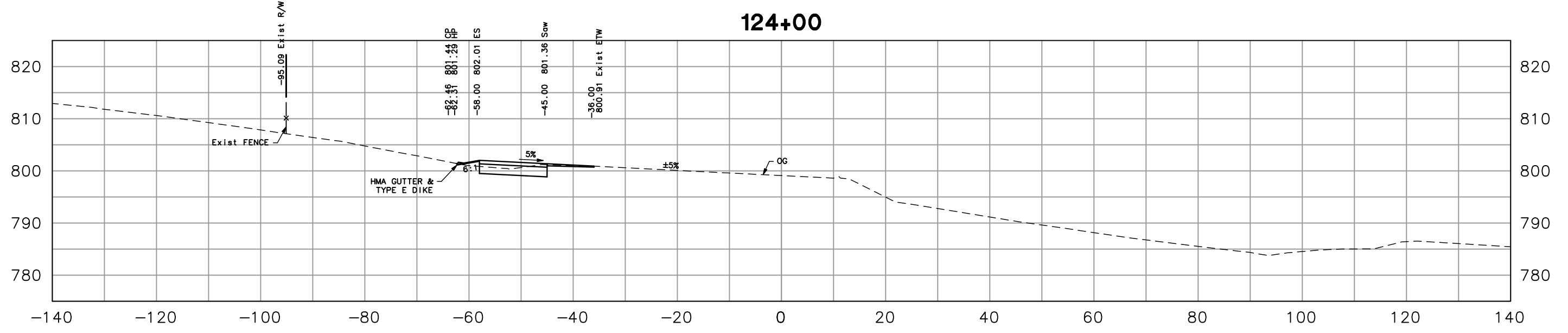
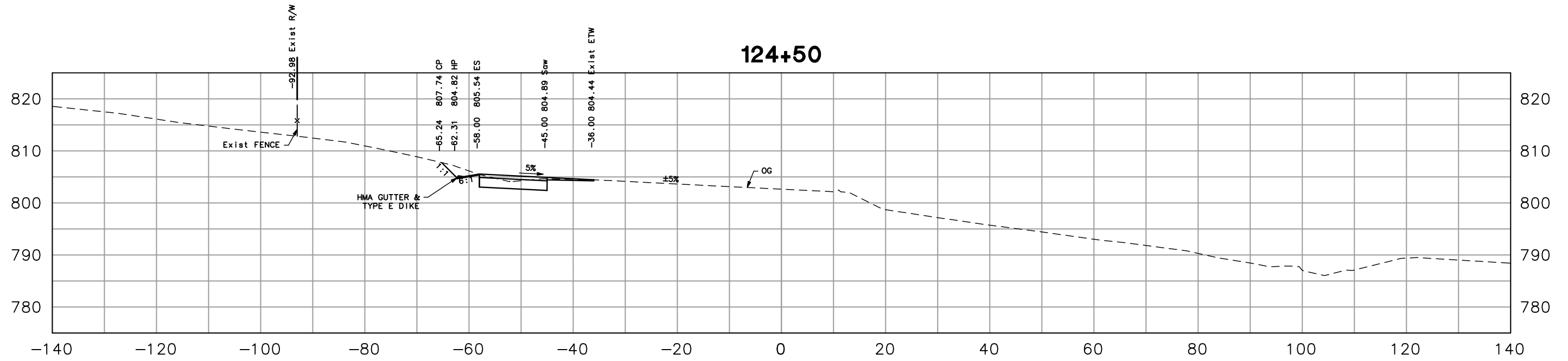
115+00



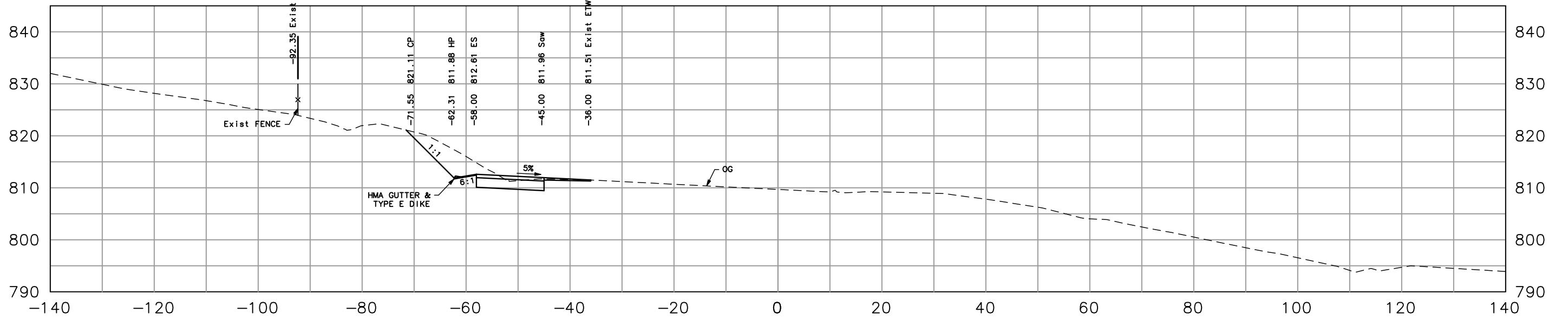




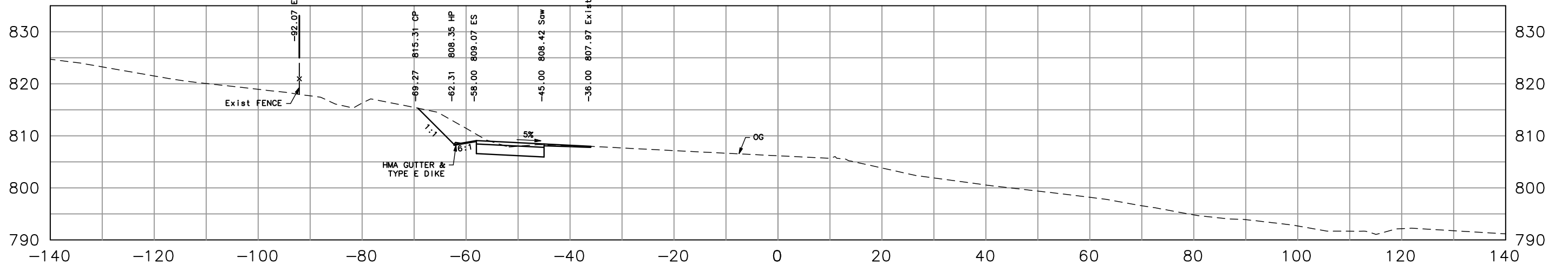




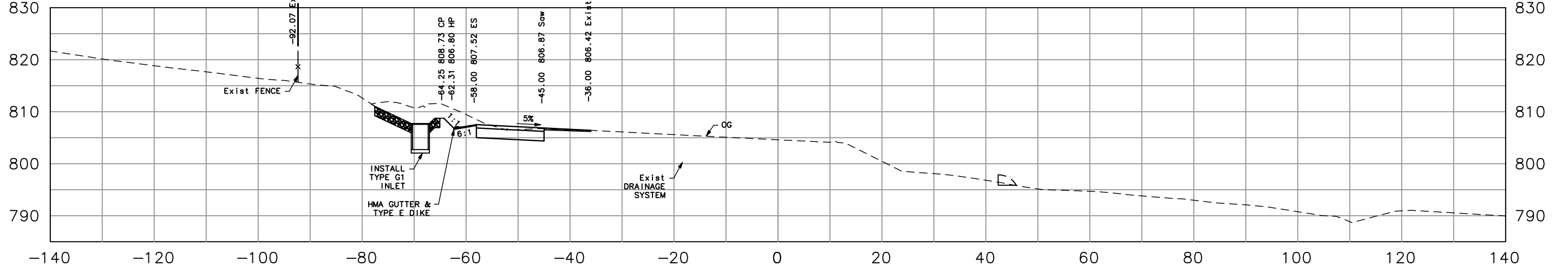
125+50



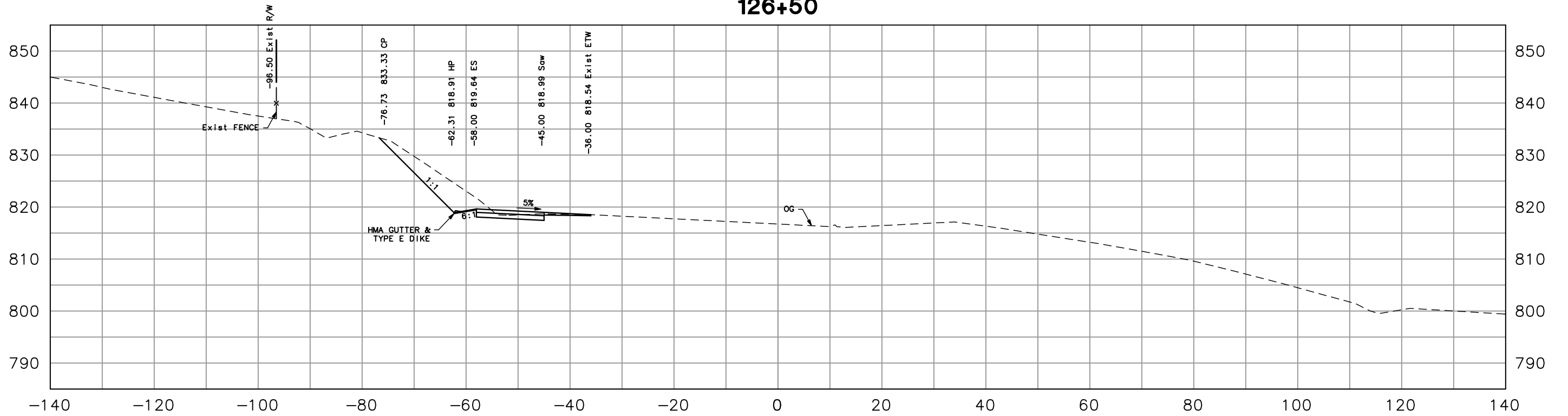
125+00



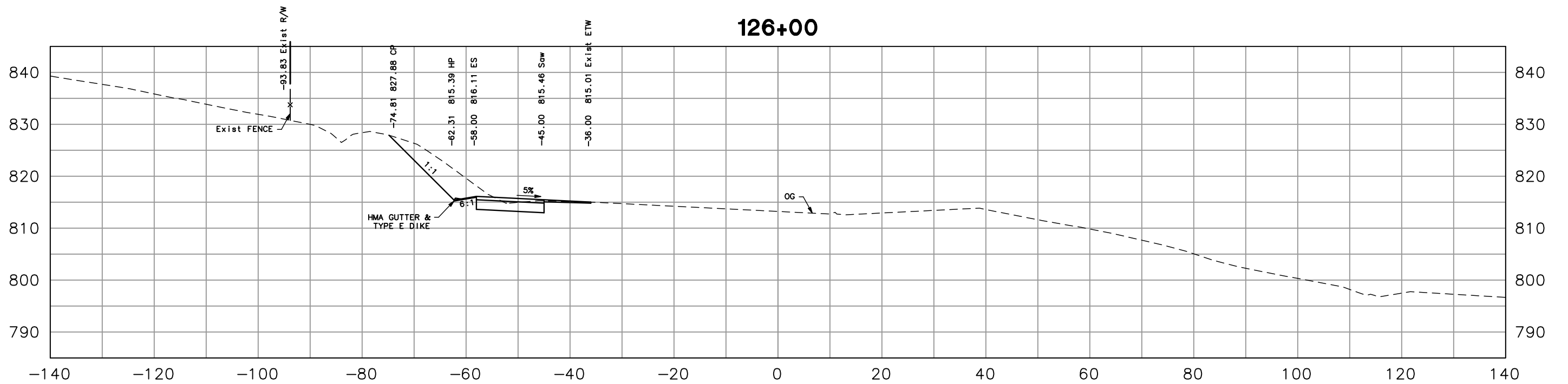
124+77.62



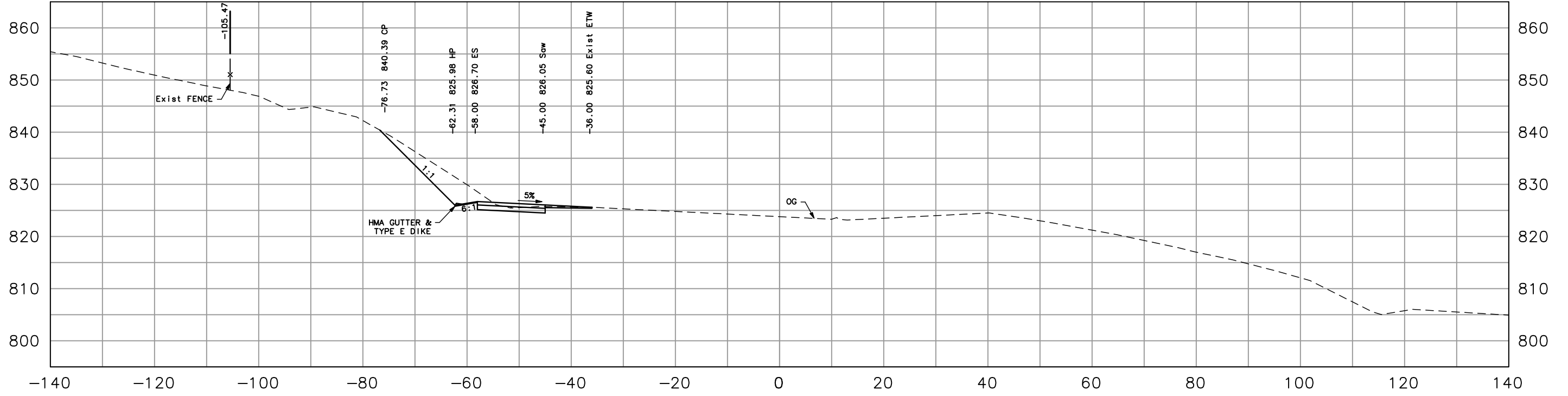
**126+50**



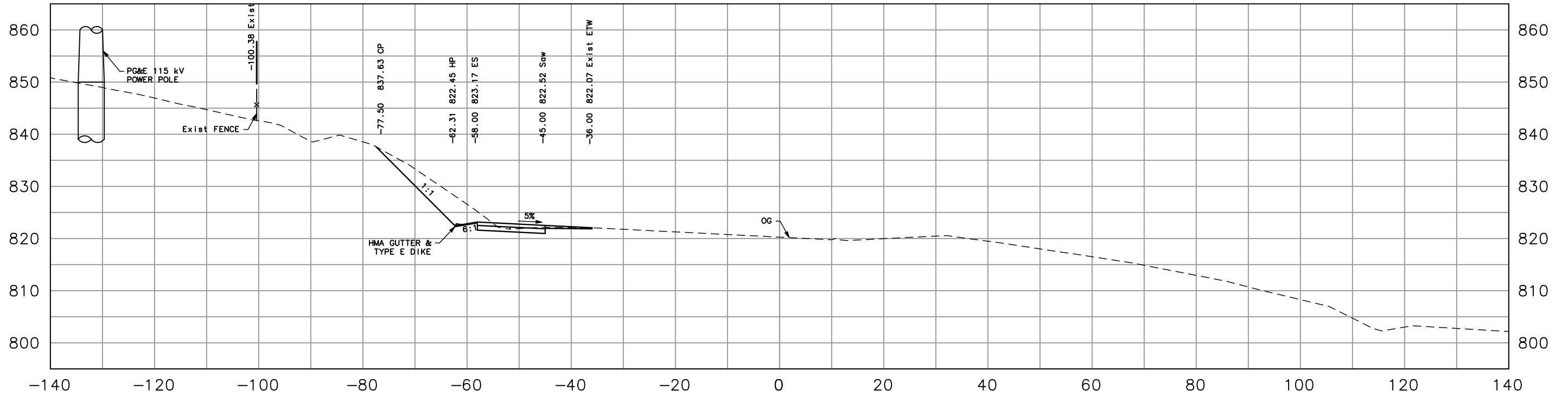
**126+00**



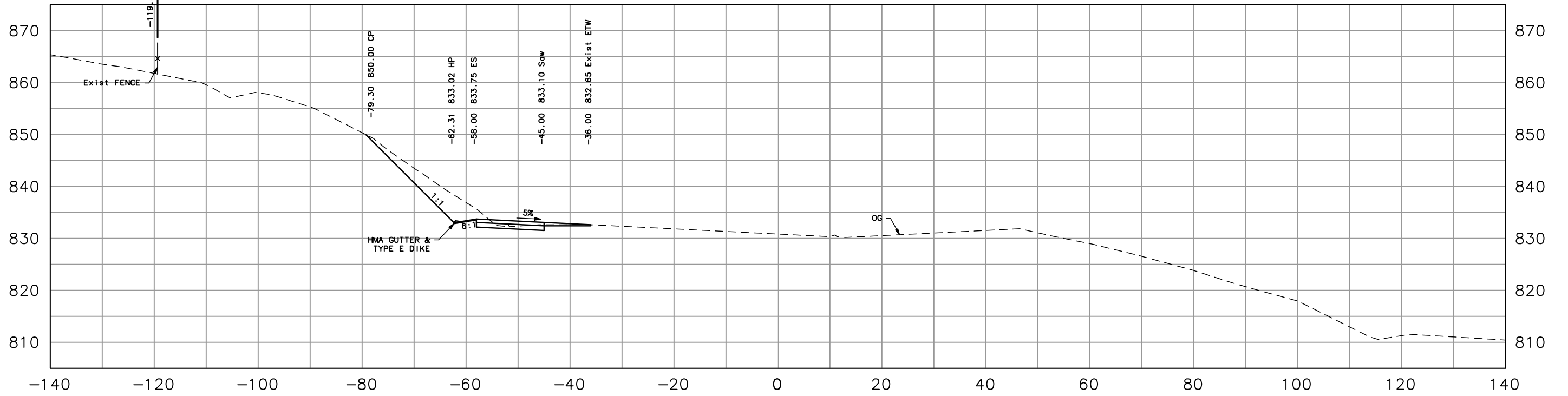
### 127+50



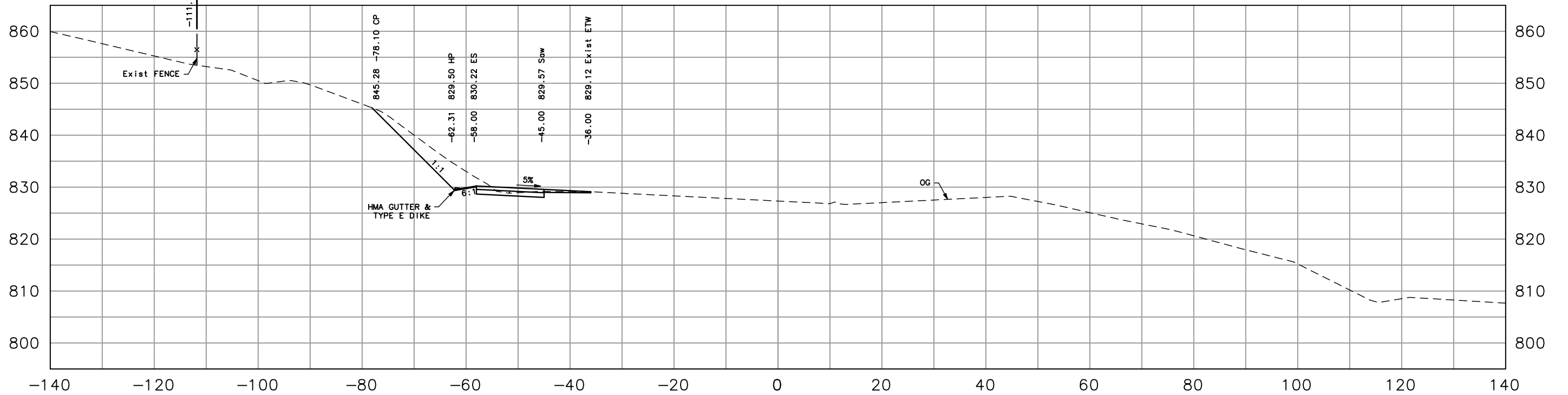
### 127+00



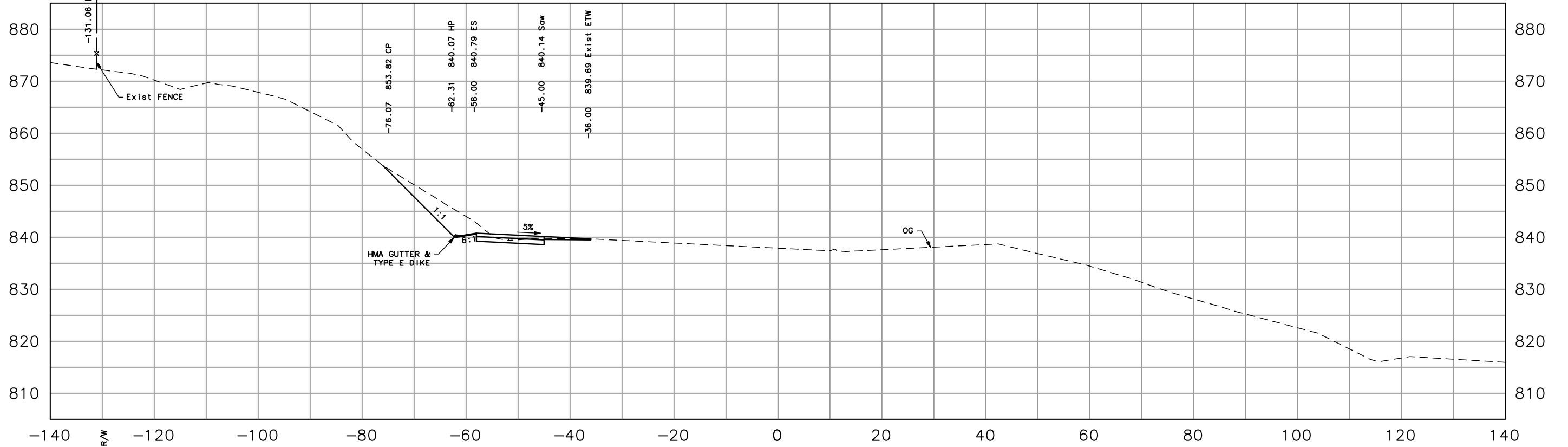
128+50



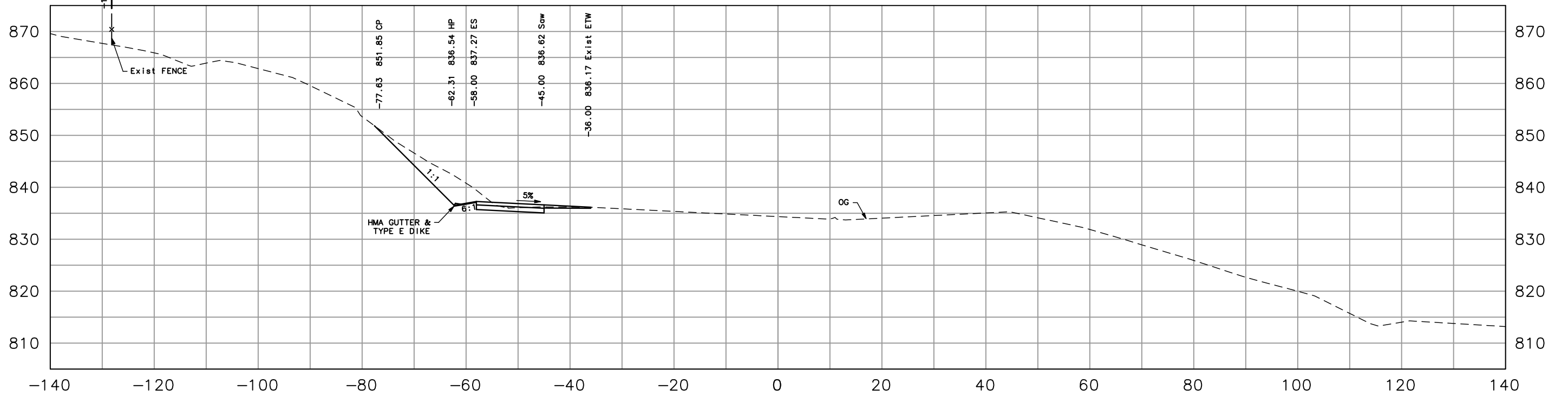
128+00



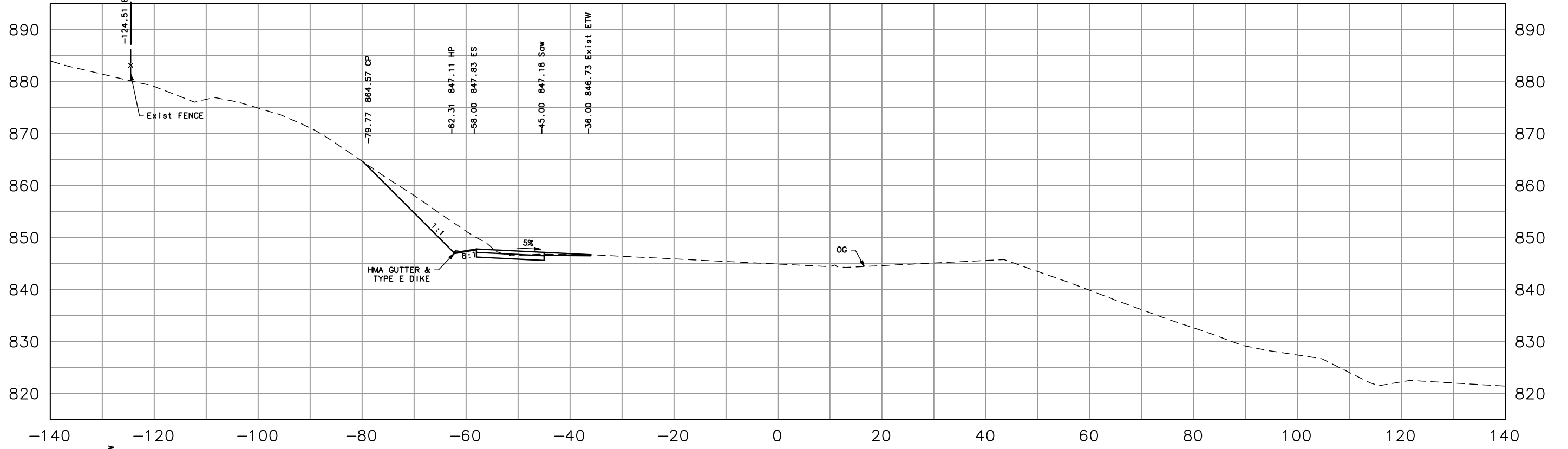
129+50



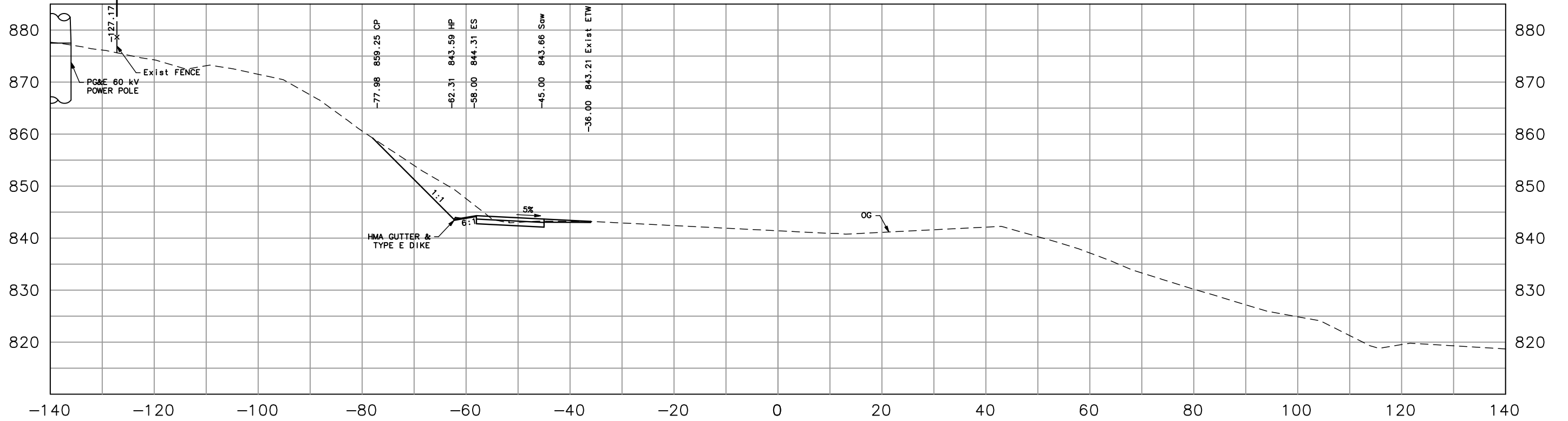
129+00



130+50

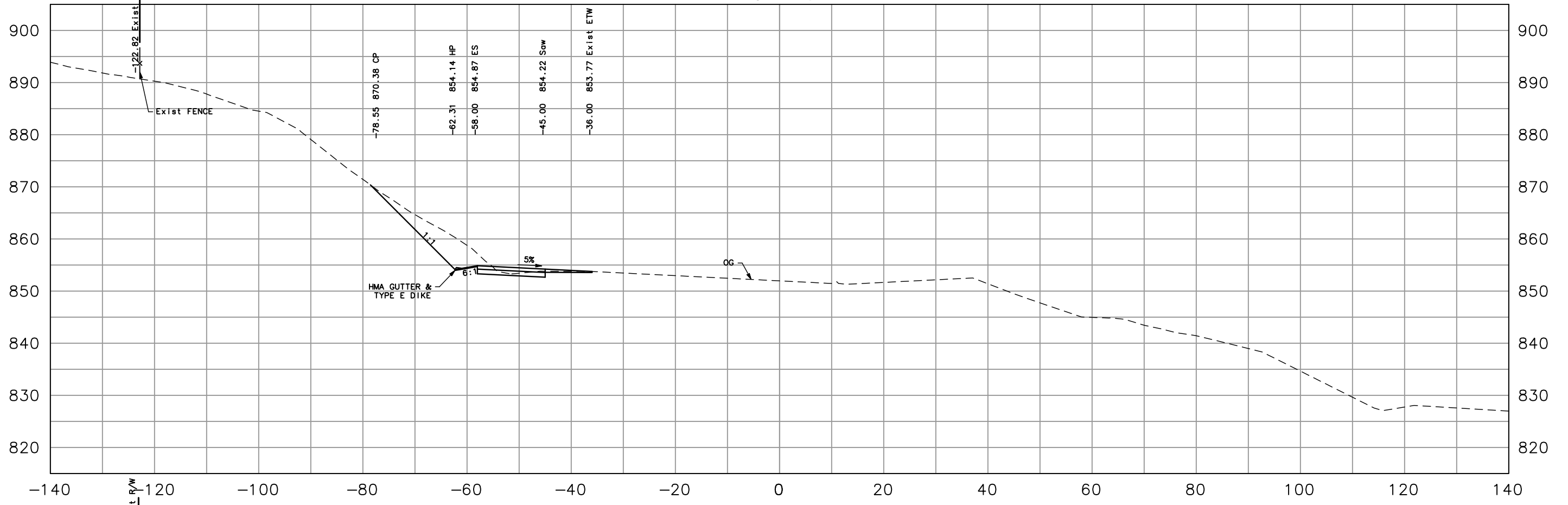


130+00

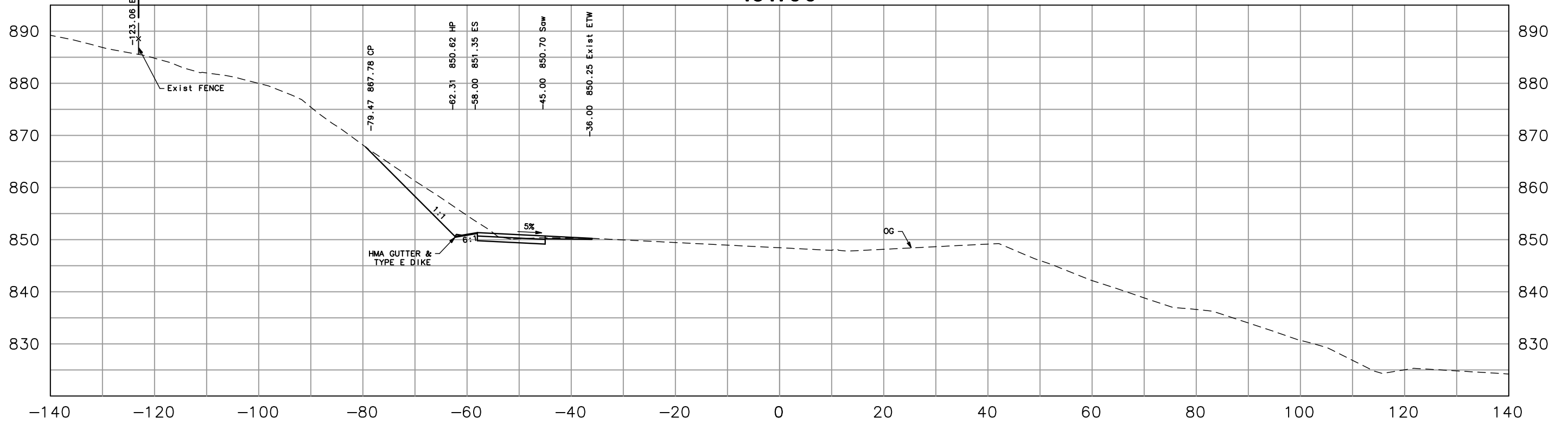




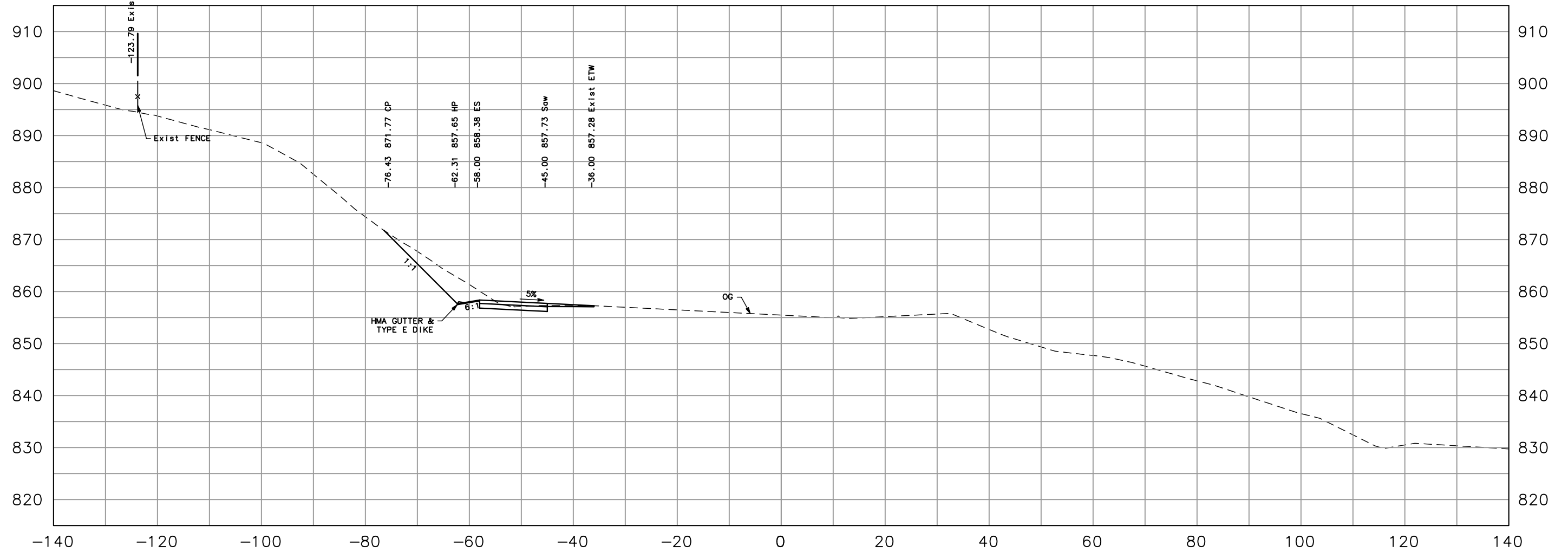
131+50



131+00

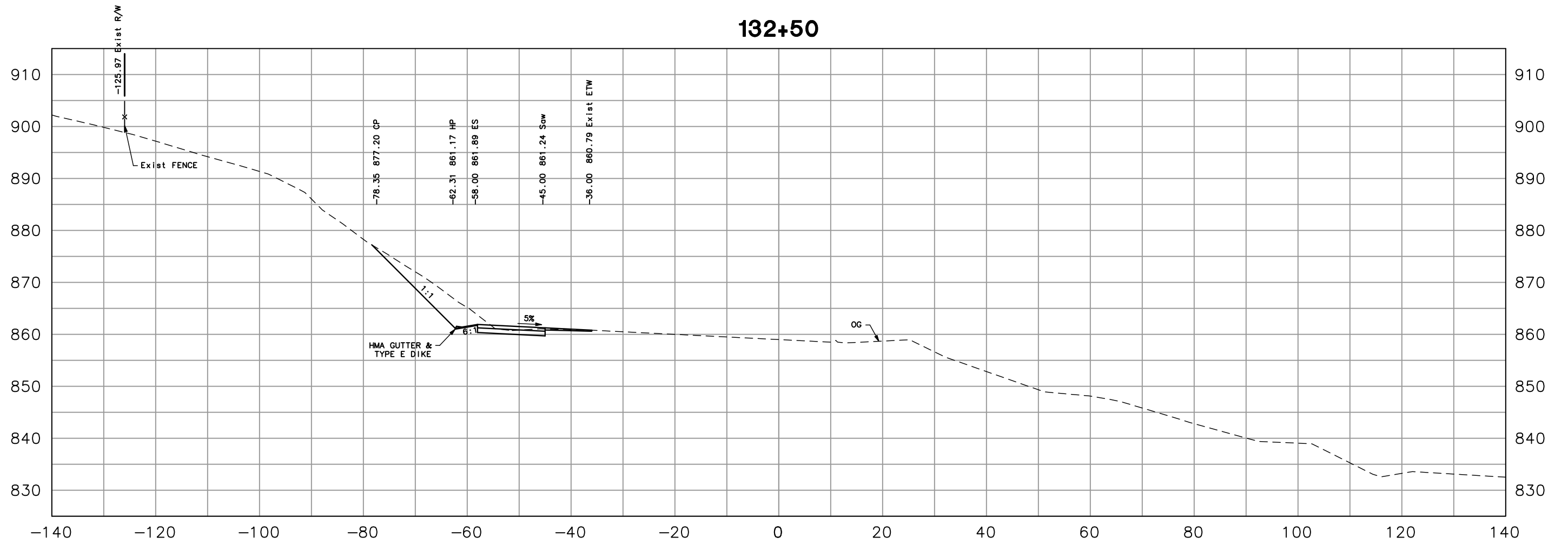


132+00



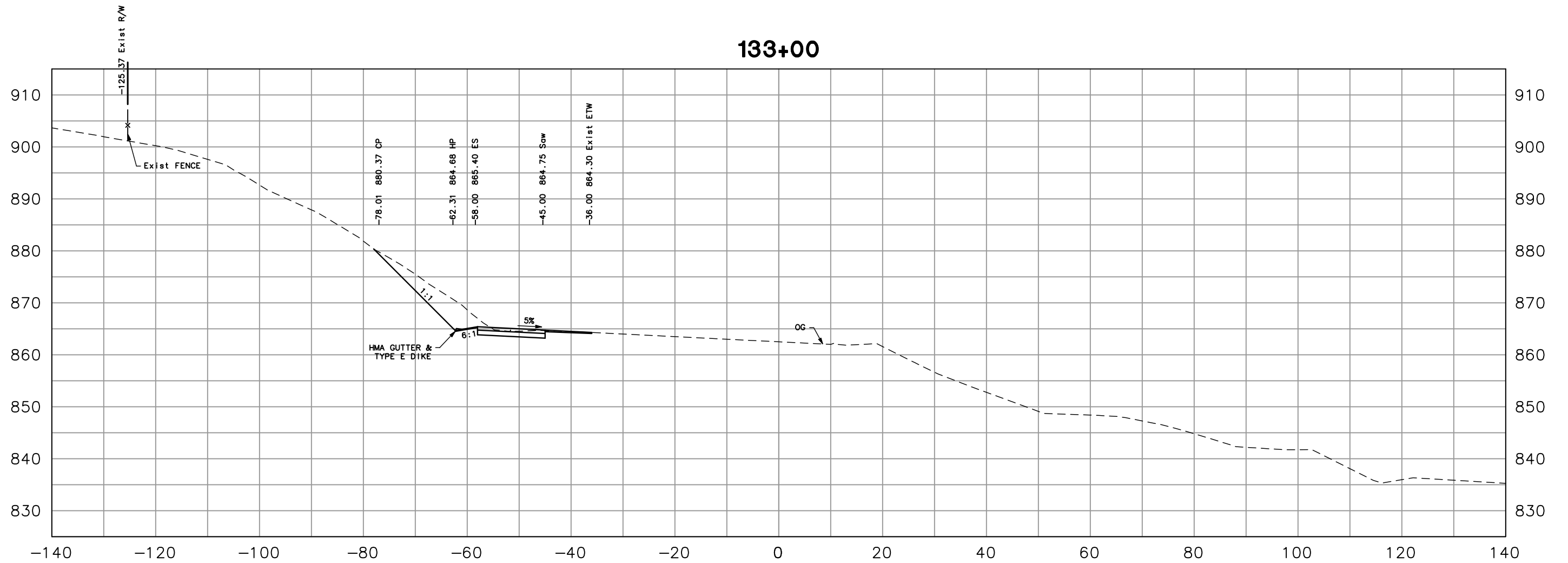
**SILVA VALLEY**  
**GENERAL CROSS SECTIONS**  
"A3L" LINE  
SCALE: 1" = 20'  
18 OF 24 11/7/2012

# 132+50



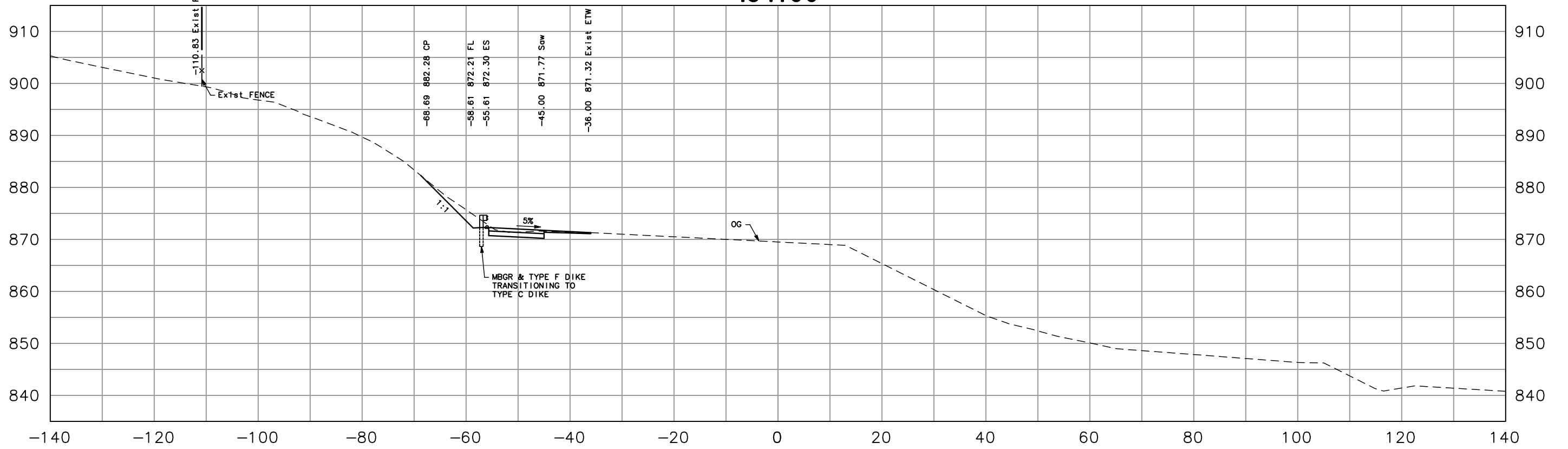
**SILVA VALLEY**  
**GENERAL CROSS SECTIONS**  
"A3L" LINE  
SCALE: 1" = 20'  
19 OF 24 11/7/2012

133+00

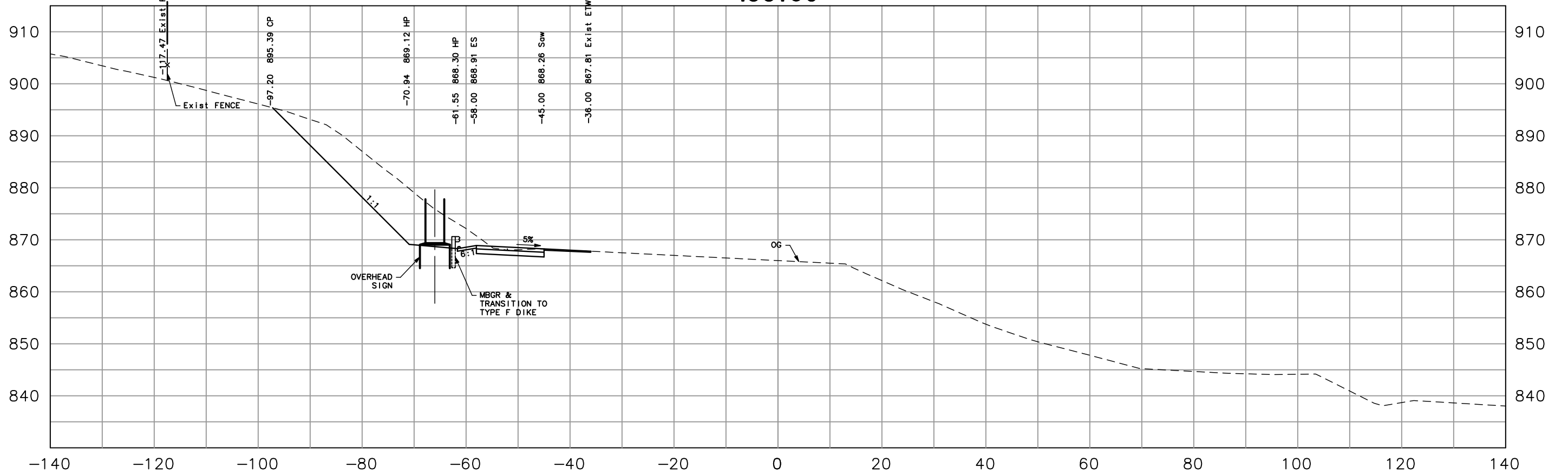


**SILVA VALLEY**  
**GENERAL CROSS SECTIONS**  
"A3L" LINE  
SCALE: 1" = 20'  
20 OF 24 11/7/2012

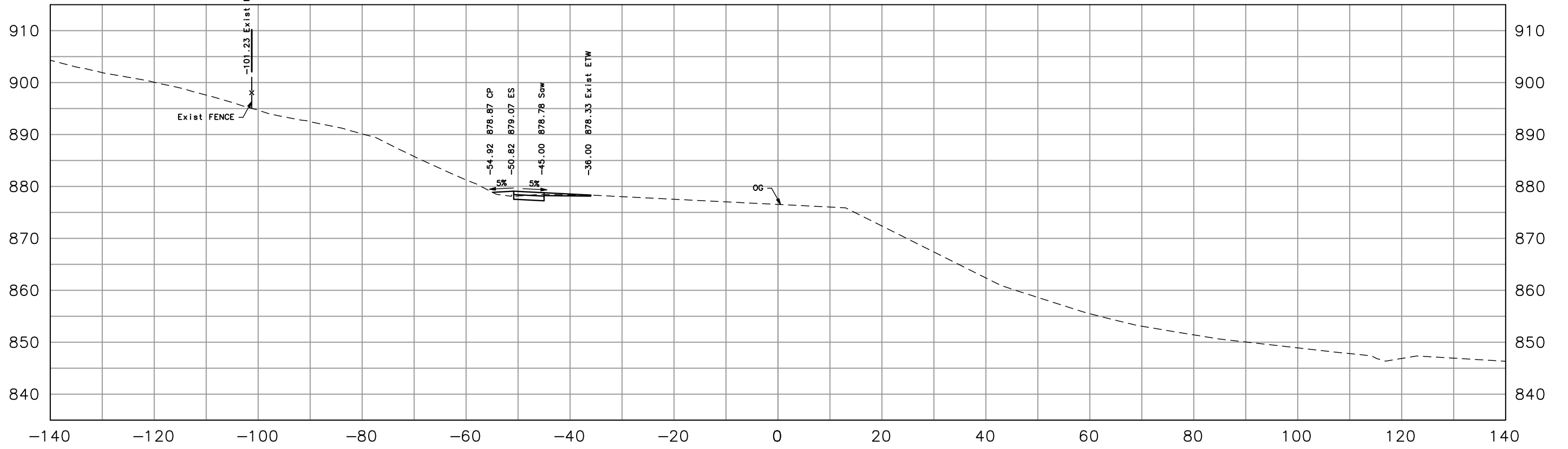
134+00



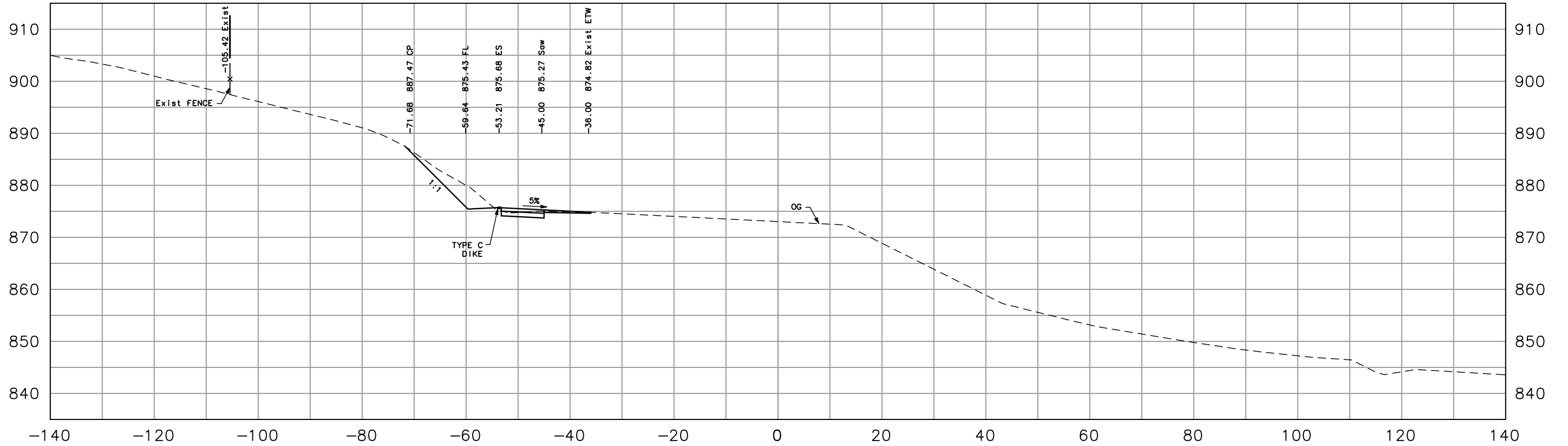
133+50



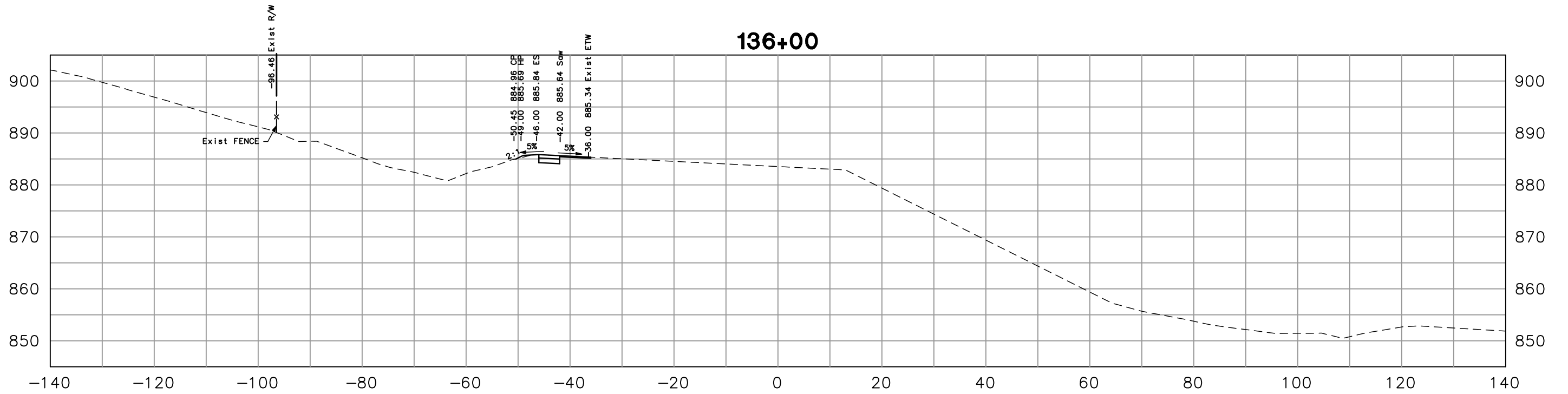
135+00



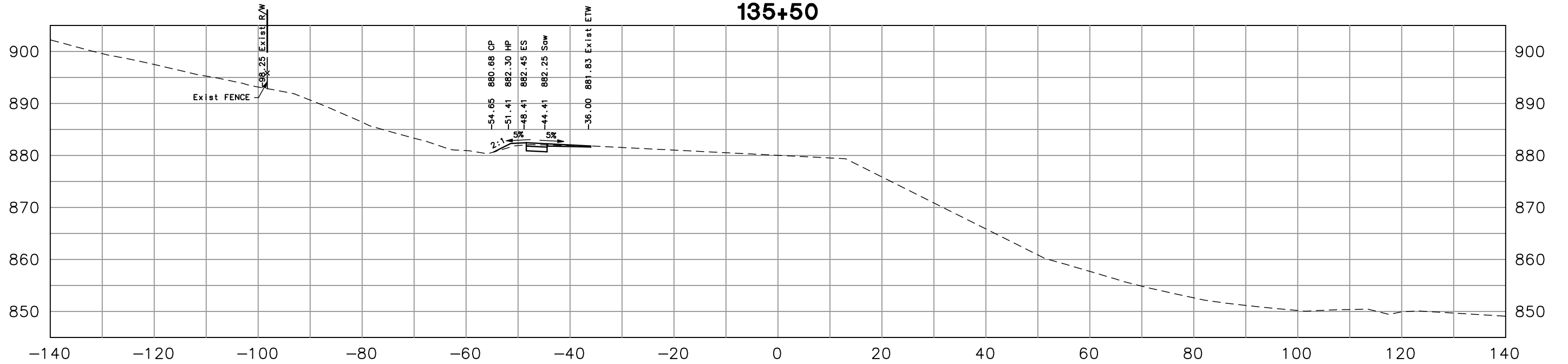
134+50

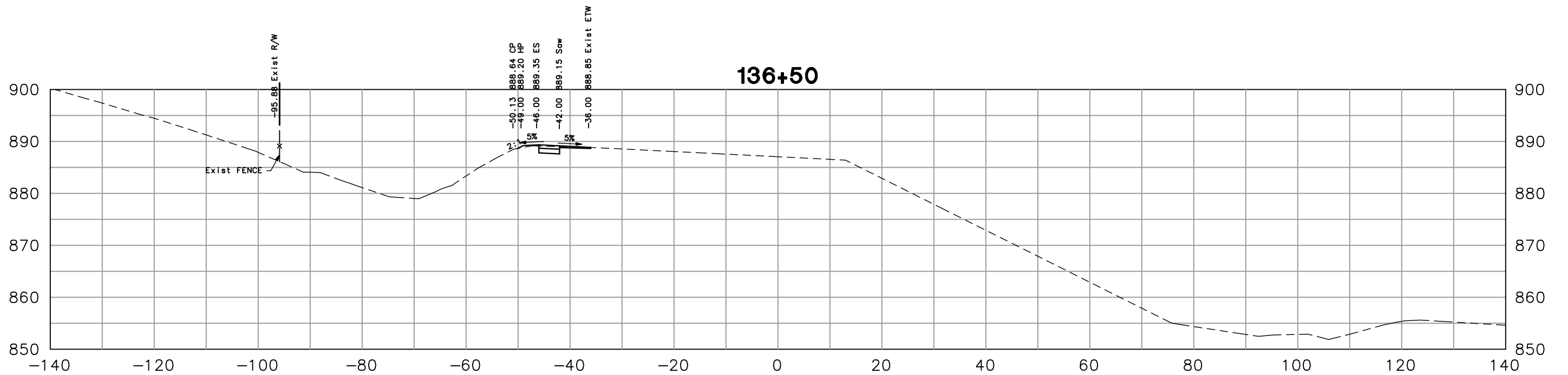
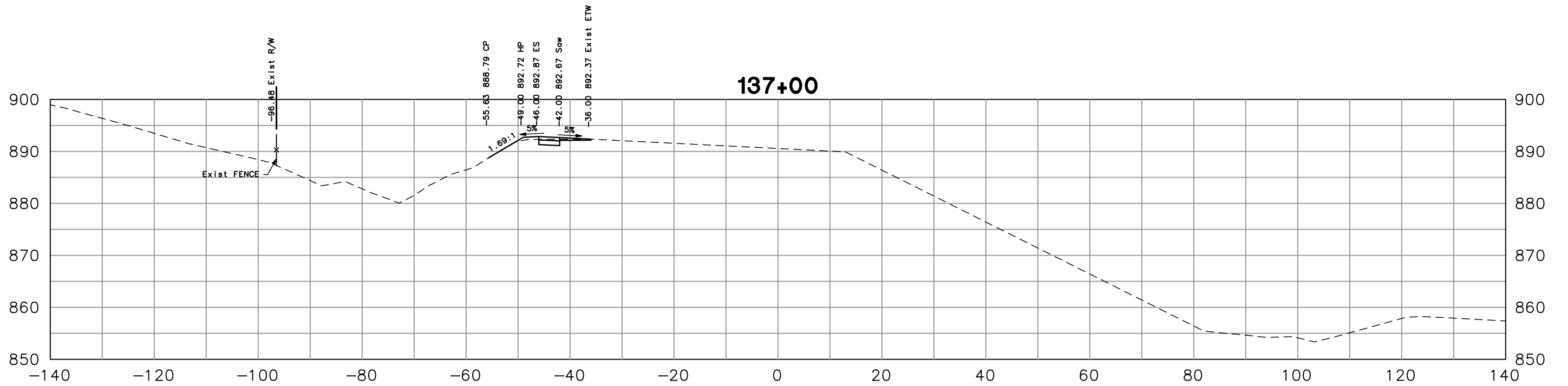


136+00



135+50





**SILVA VALLEY**  
**GENERAL CROSS SECTIONS**  
 "A3L" LINE  
 SCALE: 1" = 20'  
 24 OF 24 11/7/2012