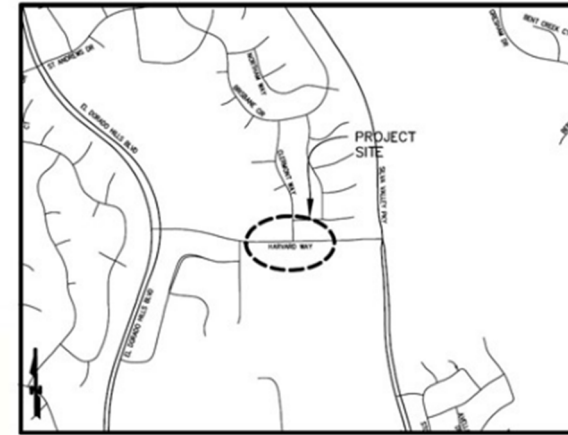


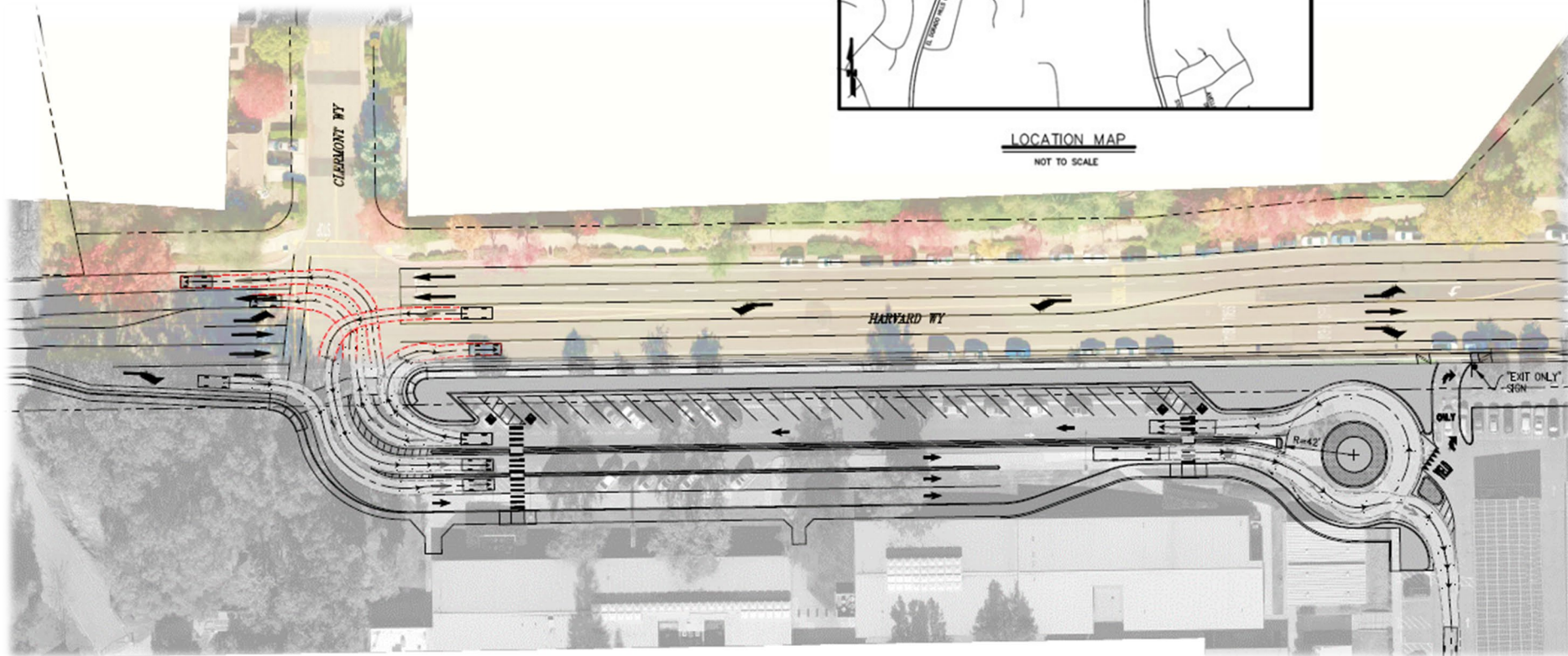


Purpose & Need:

- Public & Student Safety
- Performance Improvements
- Partnered Approach (School District & County)



LOCATION MAP
NOT TO SCALE

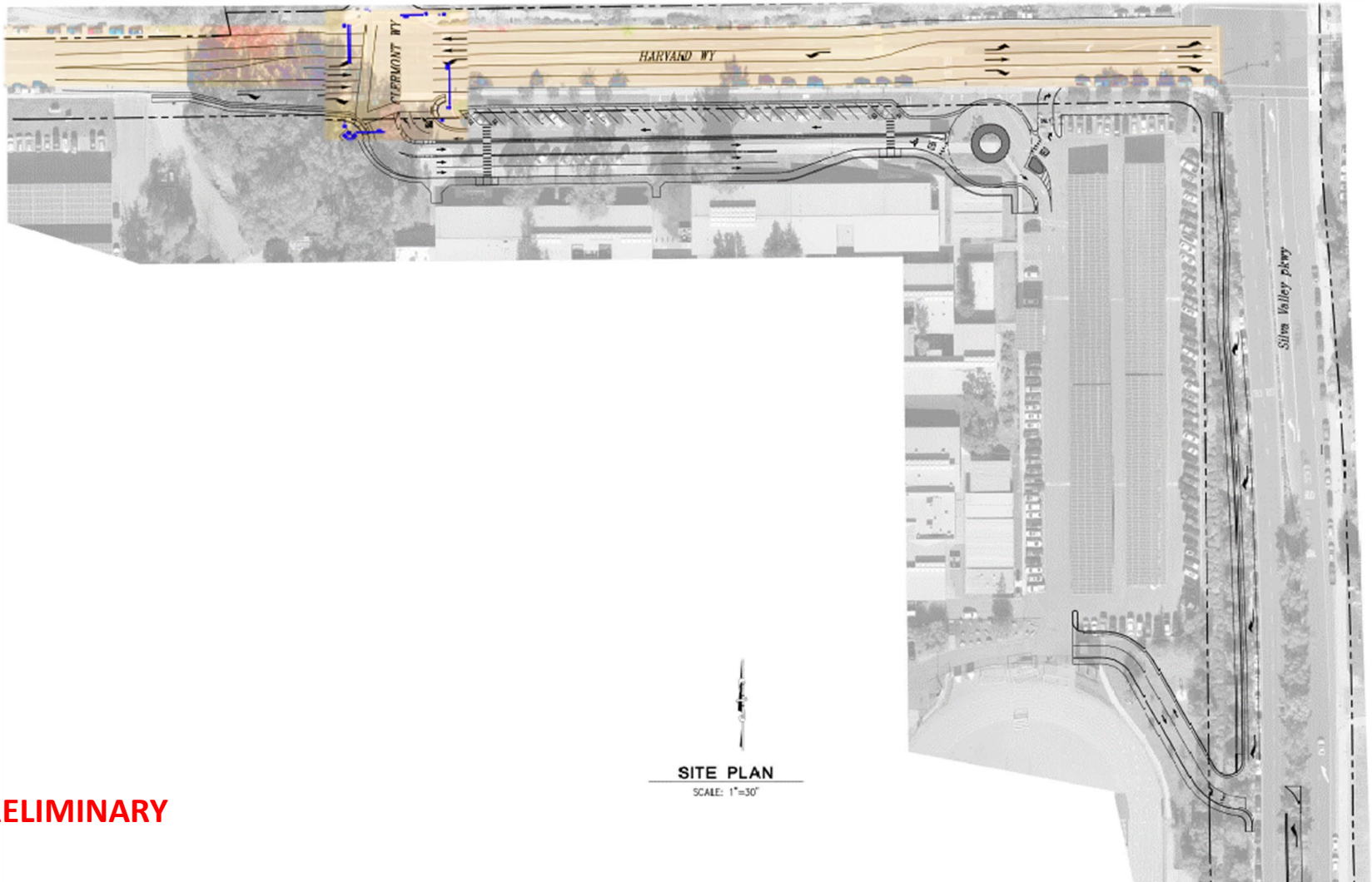


PRELIMINARY



Project Overview:

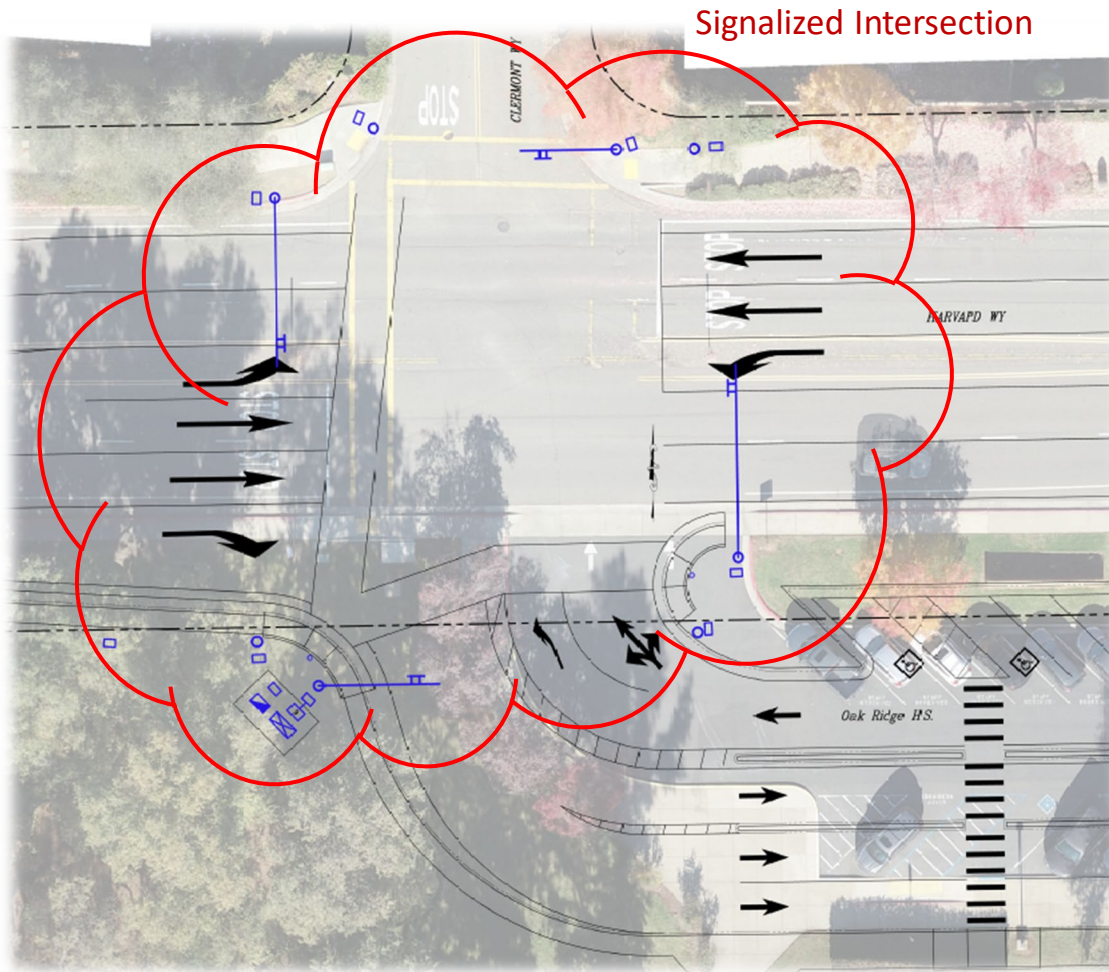
→ County DOT Project





Project Overview:

- ➔ Signalized Intersection Improvements

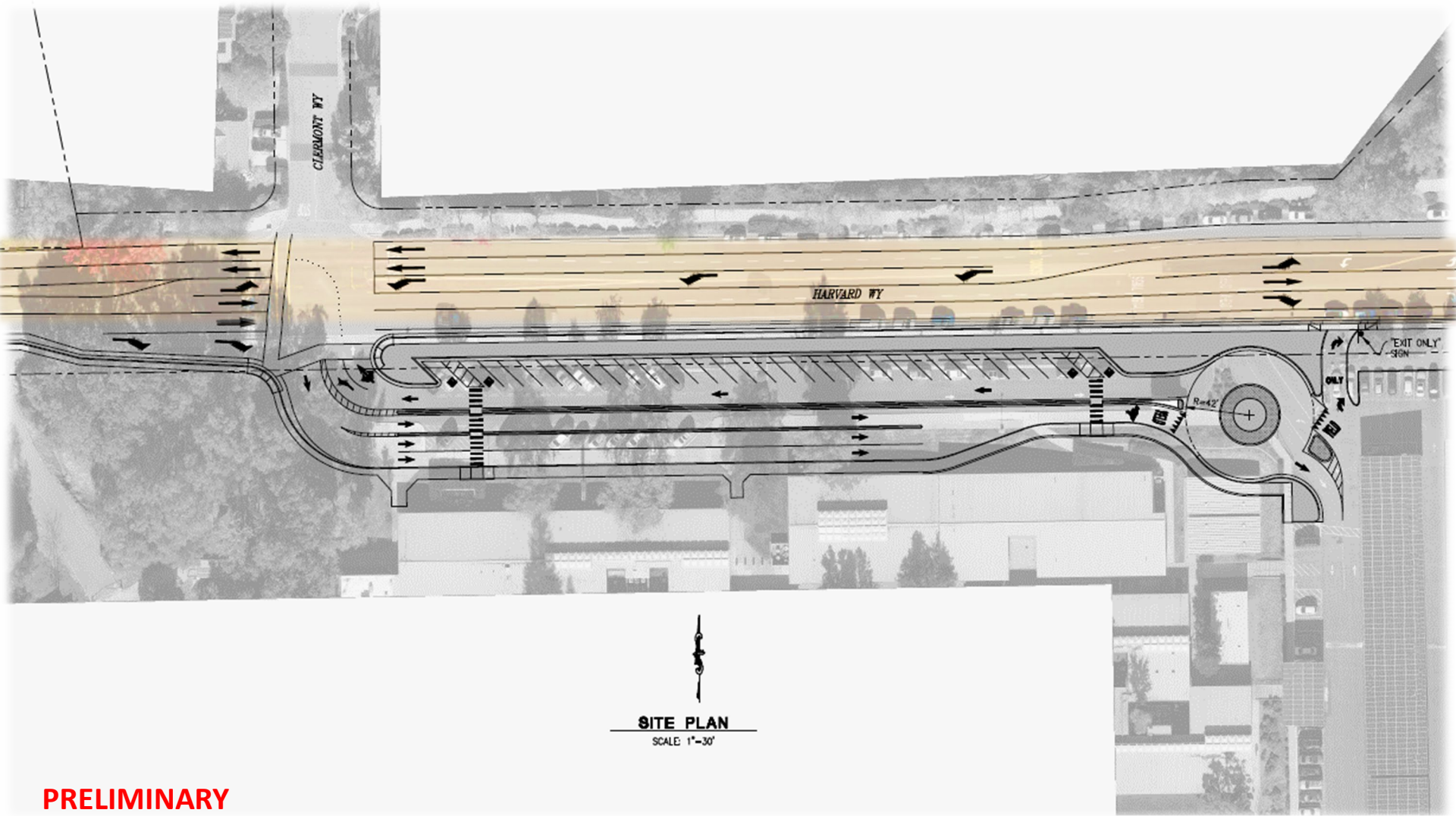


PRELIMINARY



Project Overview:

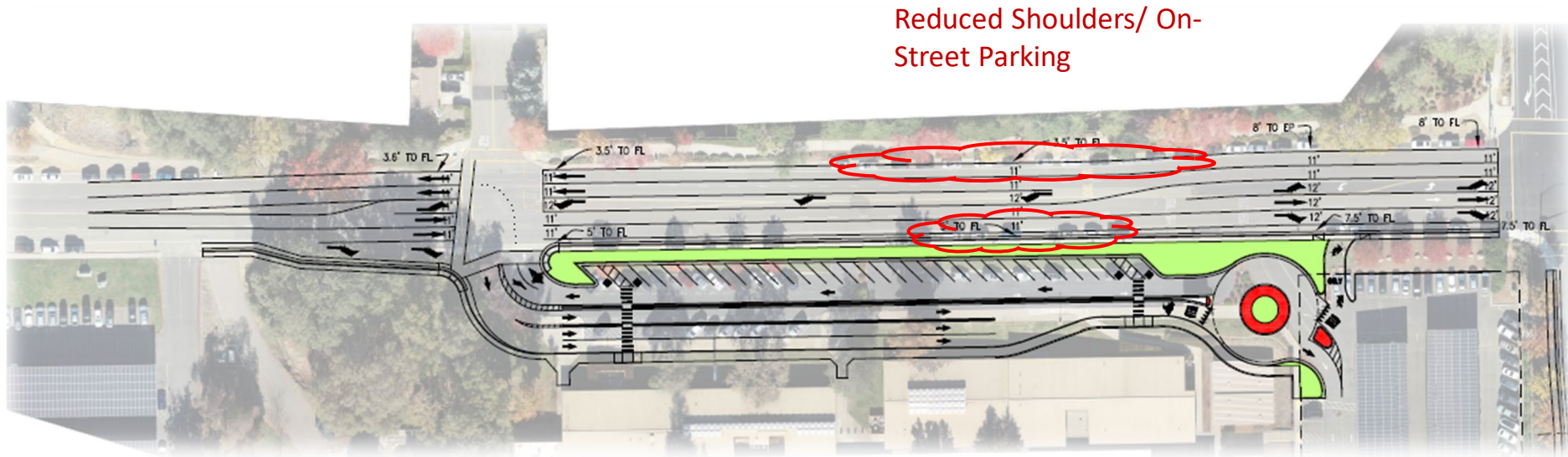
- Lane Reconfigurations Approaching Intersection





Project Overview:

- Lane Reconfigurations
 - Utilize Existing Roadway (Restripe)



PRELIMINARY



Project Schedule:

- **Final Design & Construction Clearances**
 - 2023 thru Early 2024
 - (includes: CEQA clearances, Utility Relocations, etc.)
- **Construction – 2024**
 - Coordinated with School Schedules
 - Staging Considerations

