

Legend

- Bike Trails
- Fallen Leaf Bike Trail
- Bike Path Extension
- Existing Culverts
- Federal Lands
- Parcel Boundaries

EL DORADO COUNTY
SOUTH LAKE TAHOE OFFICE



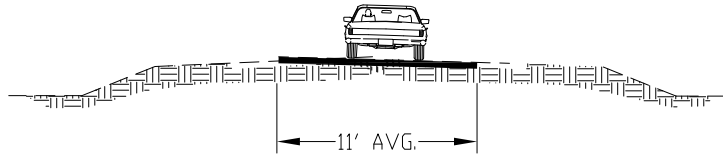
FALLEN LEAF
ROAD REHABILITATION
AND RECREATIONAL
ACCESS PROJECT

FIGURE
2

DATE:	PROJECT NO.:	BY:
-------	--------------	-----

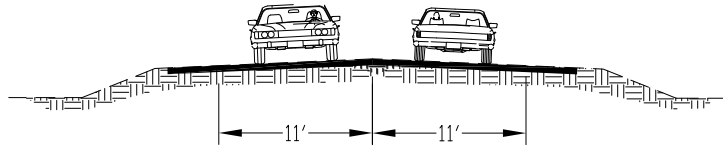
EXISTING

VEHICLE
LANE



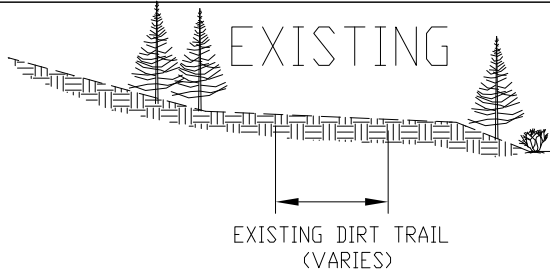
PROPOSED

VEHICLE
LANE VEHICLE
LANE



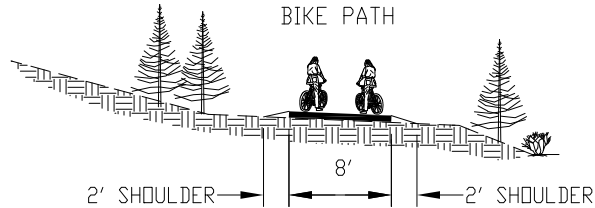
ALTERNATIVE 1A
SR 89 TO FALLEN LEAF CAMPGROUND

EXISTING



PROPOSED

CLASS I
BIKE PATH



ALTERNATIVE 1B
FOREST TRAIL FROM FALLEN LEAF CAMPGROUND TO TAHOE MTN. ROAD
PAVE 8' CLASS 1 BIKE PATH

EL DORADO COUNTY
TAHOE ENGINEERING DIVISION



FALLEN LEAF ROAD REHABILITATIONAL
AND RECREATIONAL ACCESS PROJECT
ALTERNATIVE CROSS SECTIONS

EXHIBIT

3

DATE: 7/18

PROJECT NO.: -

BY: DK